

**HEREFORDSHIRE COUNCIL
(SPEED LIMIT) (CONSOLIDATION) ORDER 2022
(VARIATION) ORDER No.8 2022
(VARIOUS ROADS, ST WEONARDS)
(30MPH SPEED LIMIT)**

The County of Herefordshire District Council, known as Herefordshire Council in exercise of its powers under Section 84 and Part IV of Schedule 9 of the Road Traffic Regulation Act 1984 (the 1984 Act) and the Traffic Management Act 2004 (the 2004 Act) and of all other enabling powers, and after consultation with the Chief Officer of Police in accordance with Part III of Schedule 9 to the 1984 Act, hereby proposes to make the above-named Order the effect of which would vary the Herefordshire Council (Speed Limit) (Consolidation) Order 2022 (the 2022 Order) so that:

The existing 30mph speed limit at St Weonards will be extended southwards on A466 to a point 15m south of its junction with U71406 and on U71406 to a point 52m southwest of its junction with A466.

A copy of the 2022 Consolidation Order can be viewed on the Council's website at www.herefordshire.gov.uk in the Introduced Traffic Regulation Order section, the draft Variation Order named above, a consultation plan and Statement of Reasons can be viewed on the Council's website at www.herefordshire.gov.uk in the Proposed Traffic Regulation Order section. They are also available for inspection during normal office hours at the Hereford Customer Service Centre, Blue School House, Blue School Street, Hereford, HR1 2LX. Photocopies of the same may be provided on payment of photocopying charges at the Council.

General enquiries relating to the proposal should be referred to the Traffic Management Team at ADL Traffic and Highways Engineering Ltd (Tel: 01454 332100). Objections to the proposal together with the grounds on which they are made must be sent in writing to the Traffic Management Team, ADL Traffic and Highways Engineering Ltd, ADL House, Oaklands Business Park, Armstrong Way, Yate, Bristol BS37 5NA, or by email to wc@adltraffic.co.uk. The deadline for the receipt of objections is 12:00 noon on Friday 8 July 2022. Representations of support will also be received during this time.

Any representations received by the Council may be imparted to third parties. We will keep your data for up to 7 years. Your information may be shared with other Balfour Beatty teams within Herefordshire and Herefordshire Council in order to provide you with the service. Individuals have a number of rights under data protection law, including the right to request their information. You also have a right to make a complaint about our handling of your personal data to the Information Commissioner's Office <https://ico.org.uk/>

Mark Averill
Interim Service Director Environment, Highways and Waste

**HEREFORDSHIRE COUNCIL
(SPEED LIMIT) (CONSOLIDATION) ORDER 2022
(VARIATION) ORDER No.8 2022
(VARIOUS ROADS, ST WEONARDS)
(30MPH SPEED LIMIT)**

The County of Herefordshire District Council, known as Herefordshire Council in exercise of its powers under Section 84 and Part IV of Schedule 9 of the Road Traffic Regulation Act 1984 (the 1984 Act) and the Traffic Management Act 2004 (the 2004 Act) and of all other enabling powers, and after consultation with the Chief Officer of Police in accordance with Part III of Schedule 9 to the 1984 Act, hereby makes the above-named Order.

The Herefordshire Council (Speed Limit) (Consolidation) Order 2022 (“the 2022 Order”) shall be varied by the revocation of the existing sealed plans specified in the First Schedule to this Order which are hereby replaced with the new sealed plans specified in the Second Schedule to this Order.

The effect of this Order is to introduce the restrictions set out in the Third Schedule to this Order.

The remainder of the 2022 Order shall remain in full force and effect.

This Order shall come into effect on the day of 2022 and may be cited as the “HEREFORDSHIRE COUNCIL (SPEED LIMIT) (CONSOLIDATION) ORDER 2022 (VARIATION) ORDER No.8 2022 (VARIOUS ROADS, ST WEONARDS) (30MPH SPEED LIMIT)”.

FIRST SCHEDULE
Sealed Plans to be Revoked

Plan Number (and Revision number if applicable)	Effective Date
HO60	17 th February 2022
HP60	17 th February 2022

SECOND SCHEDULE
Sealed Plans to be inserted

Plan Number (and Revision number if applicable) - TO BE INSERTED IF ORDER IS CONFIRMED	Effective Date
HO60 (Rev.1)	TBC
HP60 (Rev.1)	TBC
HQ60	TBC

THIRD SCHEDULE
Restrictions to be introduced

30mph Speed Limit Extension

Road Name & Number	Extent
--------------------	--------

A466	Extended south from its current extent to a point 15m south of its junction with U71406
U71406	From its junction with A466 for a distance of 52m in a south-westerly direction.

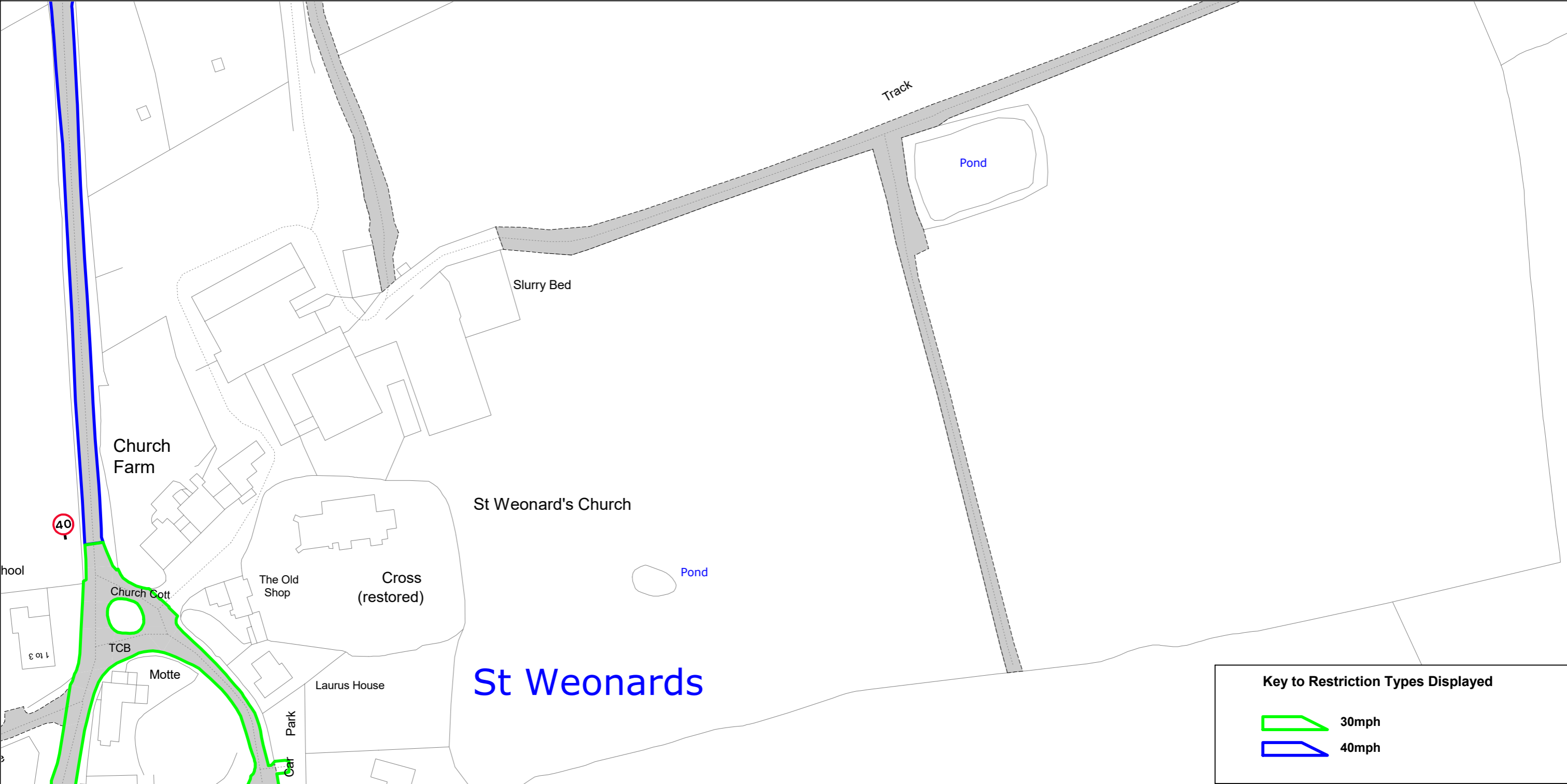
DATED

2022

THE COMMON SEAL of
THE COUNTY OF HEREFORDSHIRE DISTRICT COUNCIL
was hereunto affixed BY ORDER

Authorised signatory

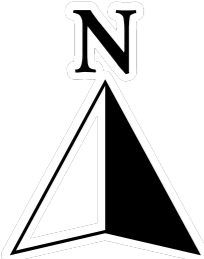
Herefordshire Council (Speed Limit) (Consolidation) Order 2022



Key to Restriction Types Displayed

-  30mph
-  40mph

SCALE - 1 : 1250 at A3 size



NOTE: SEE SPEED LIMITS MAP SCHEDULE LEGEND FOR RESTRICTIONS DISPLAYED
 Roads on this Map Tile may be subject to maximum speed limits not imposed by this Order.

This map is reproduced from Ordnance Survey material with the permission of Ordnance Survey on behalf of the Controller of Her Majesty's Stationery Office © Crown Copyright. Unauthorised reproduction infringes Crown copyright and may lead to prosecution or civil proceedings.
 Herefordshire County Council
 Licence No: 100024168 2022



▲
HN60
 ◀ ▶
HP60
 ▼

Status: PROPOSED

Map Tile Reference: Tile Ref: HO60


Sheet Revision Number: DRAFT

Sheet Active From: TBC

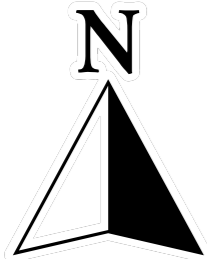
Herefordshire Council (Speed Limit) (Consolidation) Order 2022



Key to Restriction Types Displayed

 30mph

SCALE - 1 : 1250 at A3 size



NOTE: SEE SPEED LIMITS MAP SCHEDULE LEGEND FOR RESTRICTIONS DISPLAYED
 Roads on this Map Tile may be subject to maximum speed limits not imposed by this Order.


This map is reproduced from Ordnance Survey material with the permission of Ordnance Survey on behalf of the Controller of Her Majesty's Stationery Office © Crown Copyright. Unauthorised reproduction infringes Crown copyright and may lead to prosecution or civil proceedings.
 Herefordshire County Council
 Licence No: 100024168 2022




▲
HQ60
 ◀ ▶
HQ60
 ▼

Status: PROPOSED
 Map Tile Reference: Tile Ref: HP60
 Sheet Revision Number: DRAFT
 Sheet Active From: TBC

Herefordshire Council (Speed Limit) (Consolidation) Order 2022



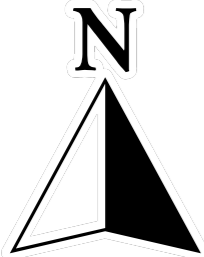
Key to Restriction Types Displayed

 30mph

SCALE -1 : 1250 at A3 size

NOTE: SEE SPEED LIMITS MAP SCHEDULE LEGEND FOR RESTRICTIONS DISPLAYED
Roads on this Map Tile may be subject to maximum speed limits not imposed by this Order.

This map is reproduced from Ordnance Survey material with the permission of Ordnance Survey on behalf of the Controller of Her Majesty's Stationery Office © Crown Copyright. Unauthorised reproduction infringes Crown copyright and may lead to prosecution or civil proceedings.
Herefordshire County Council
Licence No: 100024168 2022



HP60

Status: PROPOSED
Map Tile Reference: Tile Ref: HQ60
Sheet Revision Number: DRAFT
Sheet Active From: TBC

COUNTY OF HEREFORDSHIRE DISTRICT COUNCIL

STATEMENT OF REASONS FOR PROPOSING HEREFORDSHIRE COUNCIL (SPEED LIMIT) (CONSOLIDATION) ORDER 2022 (VARIATION) ORDER No.8 2022 (VARIOUS ROADS, ST WEONARDS) (30MPH SPEED LIMIT)

The implementation of the proposed 30mph speed limit under Section 84 of the Road Traffic Regulation Act 1984 and the Traffic Management Act 2004 (the 2004 Act) and of all other enabling powers, and after consultation with the Chief Officer of Police in accordance with Part III of Schedule 9 to the 1984 Act, is necessary for the following reasons:

For avoiding danger to persons or other traffic using the road or any other road or preventing the likelihood of any such danger arising.

For preserving and improving the amenity of the area through which the road runs.

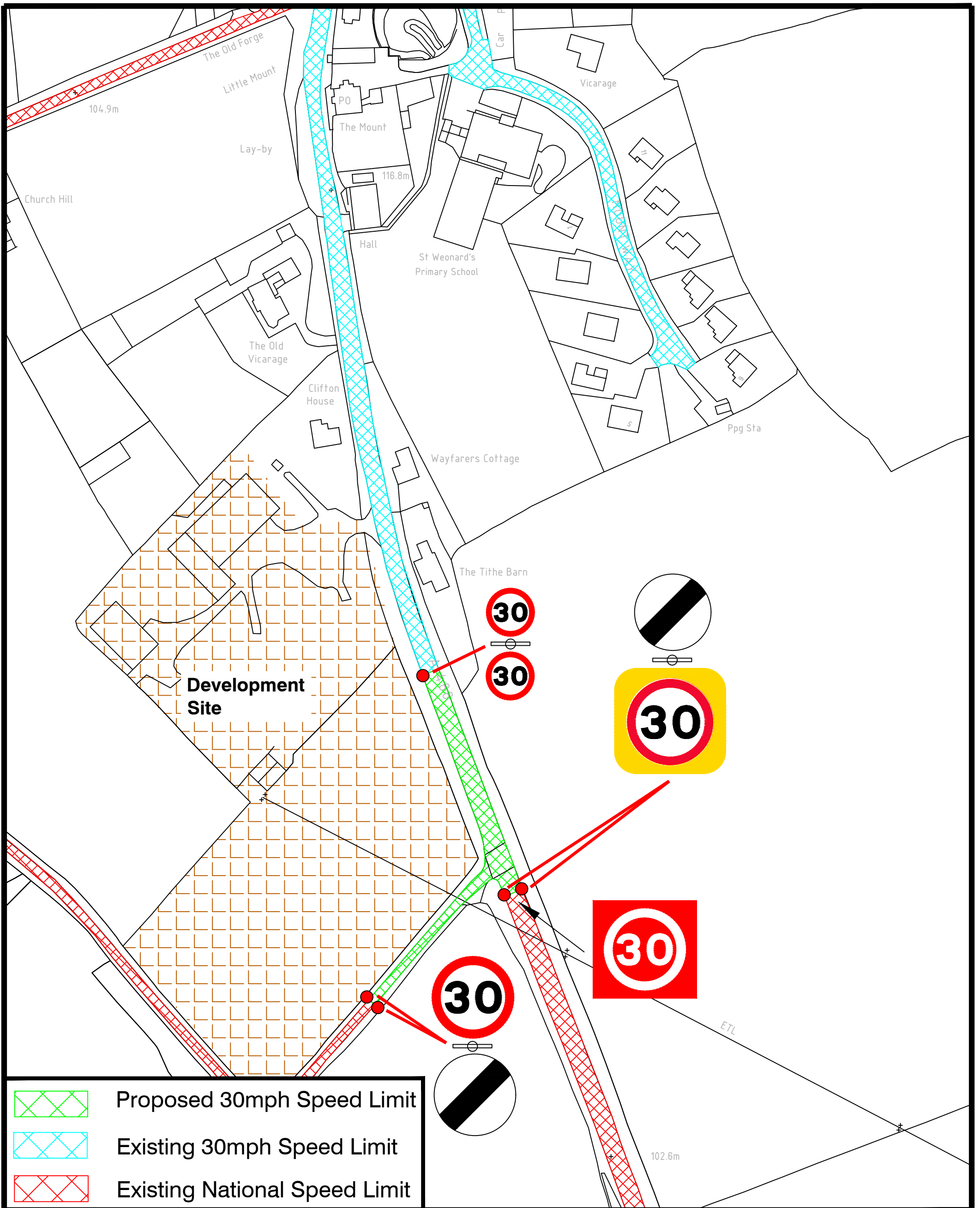
Ensure the expeditious, safe, and convenient movement of vehicles through the area concerned.




To improve safety for local residents who will live in the new residential development.

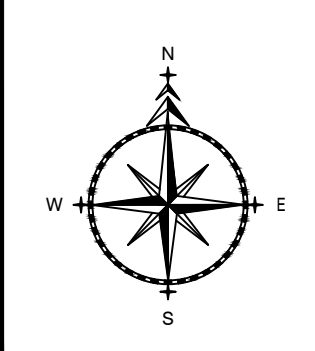
To reduce vehicle speeds generally, in order to improve safety for vehicles attempting to enter/exit the new development.

The Council reserves the right to produce an amended or further statement in the context of any public enquiry or judicial proceedings to these proposals.

Mark Averill
Interim Service Director Environment, Highways and Waste



-  Proposed 30mph Speed Limit
-  Existing 30mph Speed Limit
-  Existing National Speed Limit



ADL
 T R A F F I C & H I G H W A Y S

ADL House
 The Oaklands Business Park
 Yate, Bristol
 BS37 5NA
 Tel : 01454 332100
 Fax : 01454 327983
 E-Mail : CAD@ADLTRAFFIC.CO.UK

NOTES

1. PRELIMINARY DESIGN PROVIDED FOR ILLUSTRATIVE PURPOSES ONLY. ALL DETAILS ARE SUBJECT TO INCLUDING CHECKING STATUTORY SERVICE APPARATUS.
2. DO NOT SCALE FROM THIS DRAWING.
3. BACKGROUND PLAN IS BASED UPON A DIGITAL OSBASE.
4. ALL DETAILS TO BE CONFIRMED ON SITE AND ON A TOPOGRAPHICAL SURVEY.
5. ALL TRACKS ASSUME GRADIENTS AND CAMBERS DO NOT EXCEED 1:40 AND 1:40 RESPECTIVELY OTHERWISE VEHICLE MANOEUVRABILITY MAY BE AFFECTED.
6. ALL LAND OWNERSHIP DETAILS, EXTENT OF ADOPTED HIGHWAY AND RIGHTS OF WAY TO BE CONFIRMED.
7. ASSUMES ALL LANDSCAPING CAN BE ALTERED AND NO TREES ARE SUBJECT TO TPO.

© Copyright ADL Traffic and Highways Engineering Ltd

AMENDMENTS		
REF.	DATE	DESCRIPTION

ADL Job No. 3409-120

Project St Weonards Herefordshire			
Title Proposed 30mph Speed Limit			
Date Dec 2021	Drawn WC		
Checked	Date	Approved	Date
Scale NTS@A3	Drg No. 3409-120-001	Rev.	