

**HEREFORDSHIRE COUNCIL
(SPEED LIMIT) (CONSOLIDATION) ORDER 2022
(VARIATION) ORDER No.6 2022
(A417 & A449, LEDBURY)
(40MPH SPEED LIMIT)**

The County of Herefordshire District Council, known as Herefordshire Council in exercise of its powers under Section 84 and Part IV of Schedule 9 of the Road Traffic Regulation Act 1984 (the 1984 Act) and the Traffic Management Act 2004 (the 2004 Act) and of all other enabling powers, and after consultation with the Chief Officer of Police in accordance with Part III of Schedule 9 to the 1984 Act, hereby proposes to make the above-named Order the effect of which would vary the Herefordshire Council (Speed Limit) (Consolidation) Order 2022 (the 2022 Order) so that:

No person shall drive a motor vehicle at a speed exceeding 40 miles per hour along the following lengths of road:

A417 extended from its current extent eastwards to its junction with A449 (The Southend to Ledbury Bypass) and 87m south of this junction

A449 from its junction with A417 (Ledbury Bypass) for a distance of 26m in a northerly direction

A copy of the 2022 Consolidation Order, can be viewed on the Council's website at www.herefordshire.gov.uk in the Introduced Traffic Regulation Order section, the draft Variation Order named above, a consultation plan and Statement of Reasons can be viewed on the Council's website at www.herefordshire.gov.uk in the Proposed Traffic Regulation Order section. They are also available for inspection during normal office hours at the Hereford Customer Service Centre, Blue School House, Blue School Street, Hereford, HR1 2LX. Photocopies of the same may be provided on payment of photocopying charges at the Council.

General enquiries relating to the proposal should be referred to the Traffic Management Team at ADL Traffic and Highways Engineering Ltd (Tel: 01454 332100). Objections to the proposal together with the grounds on which they are made must be sent in writing to the Traffic Management Team, ADL Traffic and Highways Engineering Ltd, ADL House, Oaklands Business Park, Armstrong Way, Yate, Bristol BS37 5NA, or by email to wc@adltraffic.co.uk. The deadline for the receipt of objections is 12:00 noon on Friday 8 July 2022. Representations of support will also be received during this time.

Any representations received by the Council may be imparted to third parties. We will keep your data for up to 7 years. Your information may be shared with other Balfour Beatty teams within Herefordshire and Herefordshire Council in order to provide you with the service. Individuals have a number of rights under data protection law, including the right to request their information. You also have a right to make a complaint about our handling of your personal data to the Information Commissioner's Office <https://ico.org.uk/>

Mark Averill
Interim Service Director Environment, Highways and Waste

**HEREFORDSHIRE COUNCIL
(SPEED LIMIT) (CONSOLIDATION) ORDER 2022
(VARIATION) ORDER No.6 2022
(A417 & A449, LEDBURY)
(40MPH SPEED LIMIT)**

The County of Herefordshire District Council, known as Herefordshire Council in exercise of its powers under Section 84 and Part IV of Schedule 9 of the Road Traffic Regulation Act 1984 (the 1984 Act) and the Traffic Management Act 2004 (the 2004 Act) and of all other enabling powers, and after consultation with the Chief Officer of Police in accordance with Part III of Schedule 9 to the 1984 Act, hereby makes the above-named Order.

The Herefordshire Council (Speed Limit) (Consolidation) Order 2022 (“the 2022 Order”) shall be varied by the revocation of the existing sealed plans specified in the First Schedule to this Order which are hereby replaced with the new sealed plans specified in the Second Schedule to this Order.

The effect of this Order is to introduce the restrictions set out in the Third Schedule to this Order.

The remainder of the 2022 Order shall remain in full force and effect.

This Order shall come into effect on the day of 2022 and may be cited as the “HEREFORDSHIRE COUNCIL (SPEED LIMIT) (CONSOLIDATION) ORDER 2022 (VARIATION) ORDER NO.6 2022 (A417 & A449, LEDBURY) (40MPH SPEED LIMIT)”.

FIRST SCHEDULE
Sealed Plans to be Revoked

Plan Number (and Revision number if applicable)	Effective Date
FQ101	17 th February 2022
FR101	17 th February 2022
FR102	17 th February 2022

SECOND SCHEDULE
Sealed Plans to be inserted

Plan Number (and Revision number if applicable) - TO BE INSERTED IF ORDER IS CONFIRMED	Effective Date
FQ101 (Rev.1)	TBC
FR101 (Rev.1)	TBC
FR102 (Rev.1)	TBC
FR103	TBC
FQ103	TBC
FQ104	TBC
FR104	TBC

THIRD SCHEDULE
Restrictions to be introduced

40mph Speed Limit

Road Name & Number	Extent
A417	Extended from its current extent eastwards to its junction with A449 (The Southend To Ledbury Bypass) and 87m south line of this junction.
A449	From its junction with A417 (Ledbury Bypass) for a distance of 26m in a northerly direction.

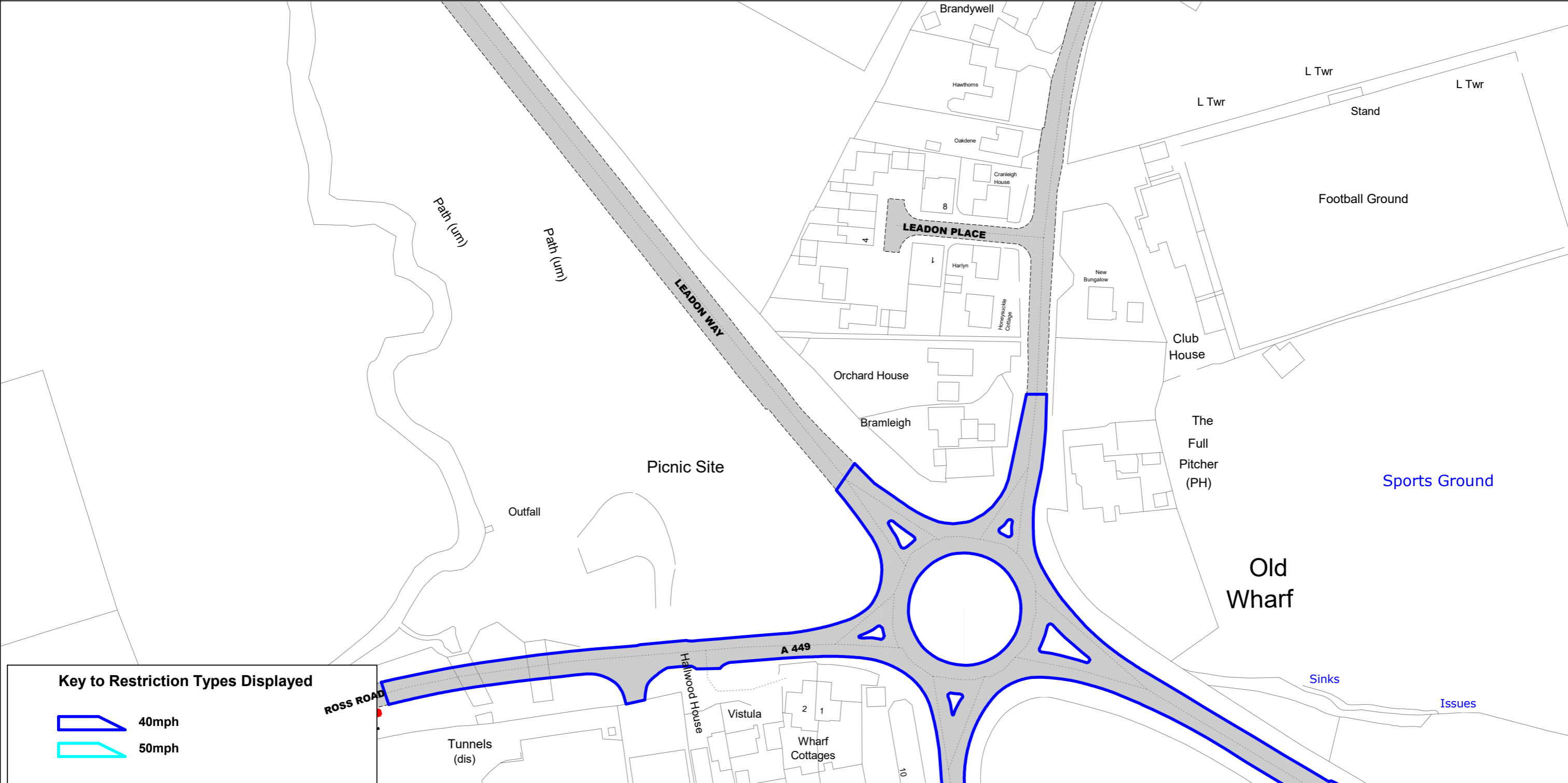
DATED

2022

THE COMMON SEAL of
THE COUNTY OF HEREFORDSHIRE DISTRICT COUNCIL
was hereunto affixed BY ORDER

Authorised signatory

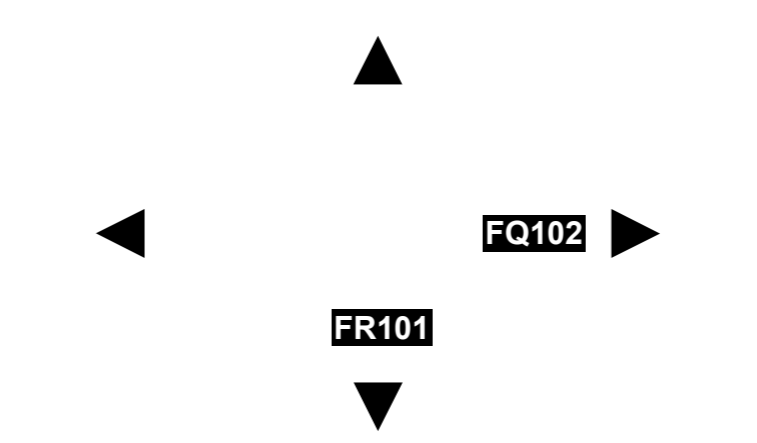
Herefordshire Council (Speed Limit) (Consolidation) Order 2022



SCALE - 1 : 1250 at A3 size

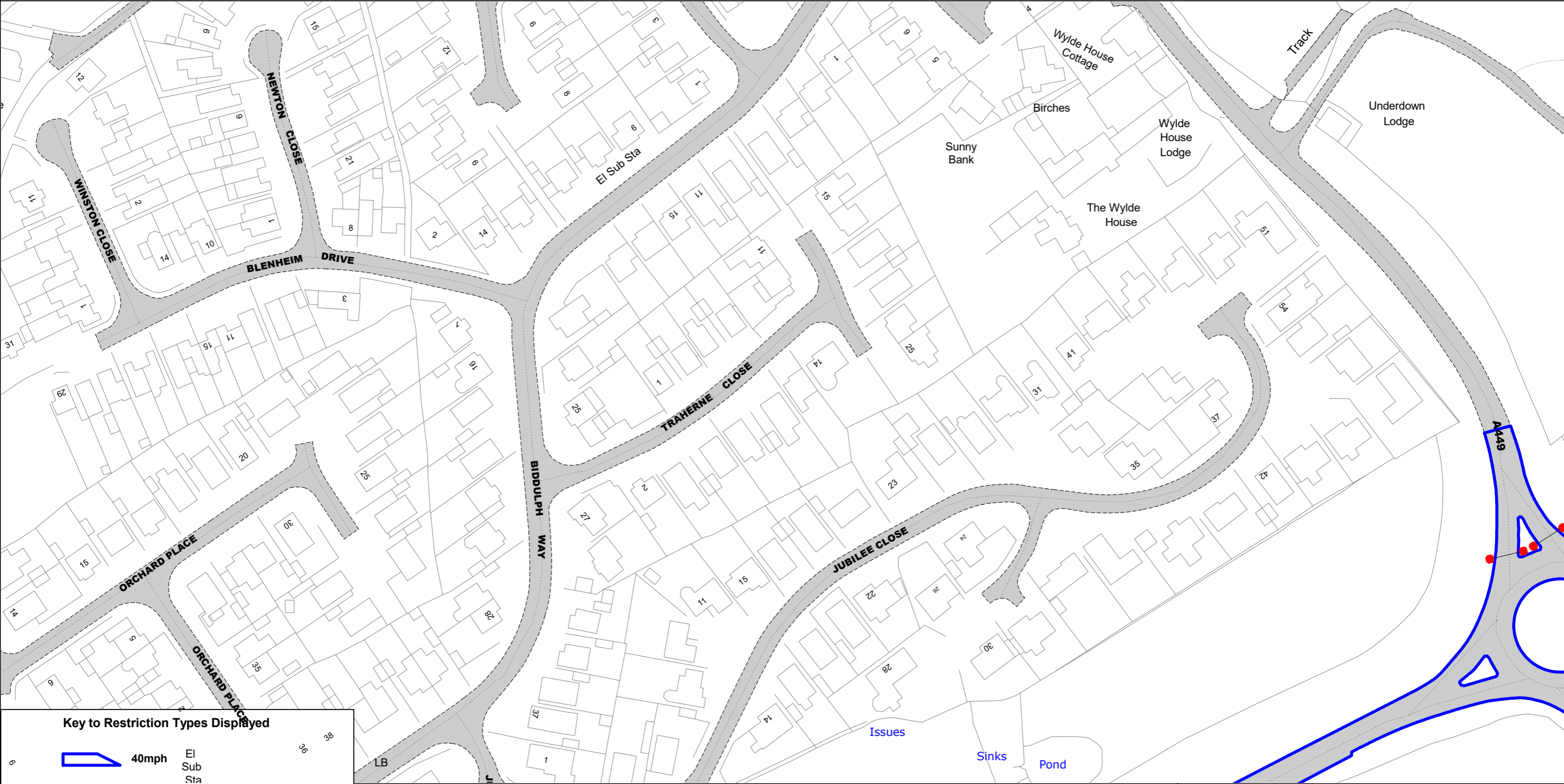
NOTE: SEE SPEED LIMITS MAP SCHEDULE LEGEND FOR RESTRICTIONS DISPLAYED
 Roads on this Map Tile may be subject to maximum speed limits not imposed by this Order.

This map is reproduced from Ordnance Survey material with the permission of Ordnance Survey on behalf of the Controller of Her Majesty's Stationery Office © Crown Copyright. Unauthorised reproduction infringes Crown copyright and may lead to prosecution or civil proceedings.
 Herefordshire County Council
 Licence No: 100024168 2022



Status: PROPOSED
 Map Tile Reference: Tile Ref: FQ101
 Sheet Revision Number: DRAFT
 Sheet Active From: TBC

Herefordshire Council (Speed Limit) (Consolidation) Order 2022



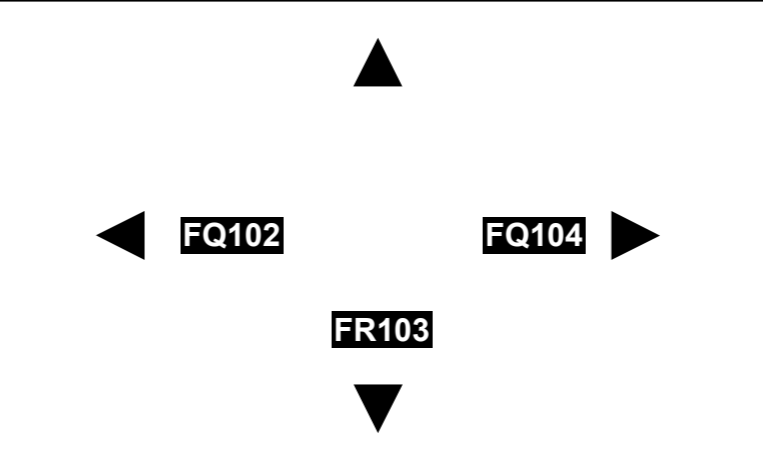
Key to Restriction Types Displayed

- 40mph
- EI Sub Sta

SCALE - 1 : 1250 at A3 size

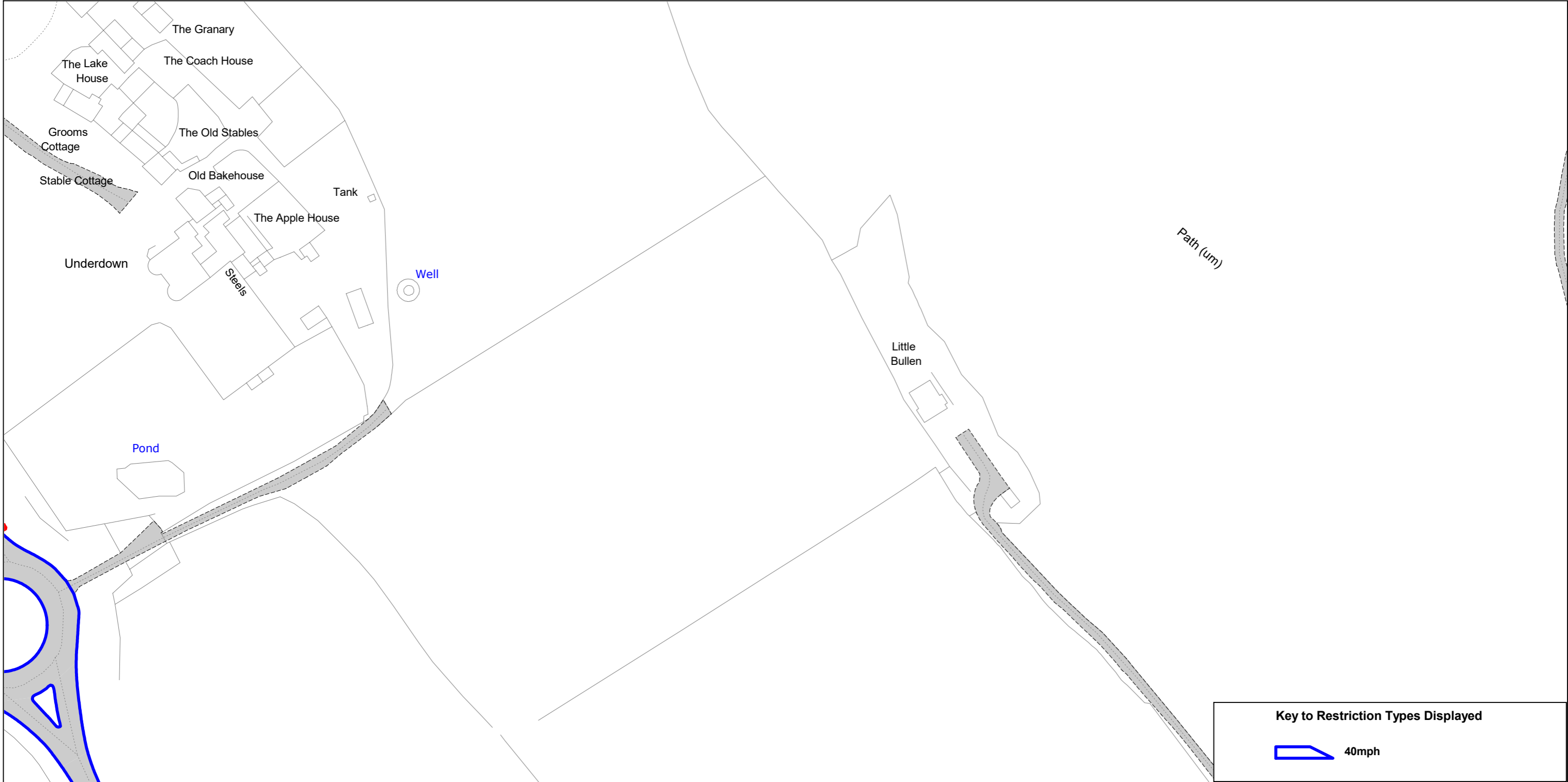
NOTE: SEE SPEED LIMITS MAP SCHEDULE LEGEND FOR RESTRICTIONS DISPLAYED
 Roads on this Map Tile may be subject to maximum speed limits not imposed by this Order.

This map is reproduced from Ordnance Survey material with the permission of Ordnance Survey on behalf of the Controller of Her Majesty's Stationery Office © Crown Copyright. Unauthorised reproduction infringes Crown copyright and may lead to prosecution or civil proceedings.
 Herefordshire County Council
 Licence No: 100024168 2022



Status: PROPOSED
 Map Tile Reference: Tile Ref: FQ103
 Sheet Revision Number: DRAFT
 Sheet Active From: TBC

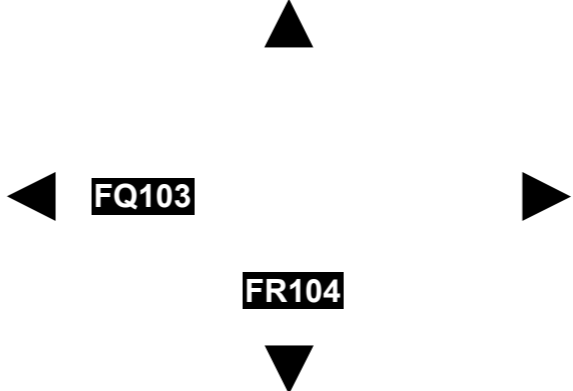
Herefordshire Council (Speed Limit) (Consolidation) Order 2022




SCALE -1 : 1250 at A3 size

NOTE: SEE SPEED LIMITS MAP SCHEDULE LEGEND FOR RESTRICTIONS DISPLAYED
 Roads on this Map Tile may be subject to maximum speed limits not imposed by this Order.

This map is reproduced from Ordnance Survey material with the permission of Ordnance Survey on behalf of the Controller of Her Majesty's Stationery Office © Crown Copyright. Unauthorised reproduction infringes Crown copyright and may lead to prosecution or civil proceedings.
 Herefordshire County Council
 Licence No: 100024168 2022

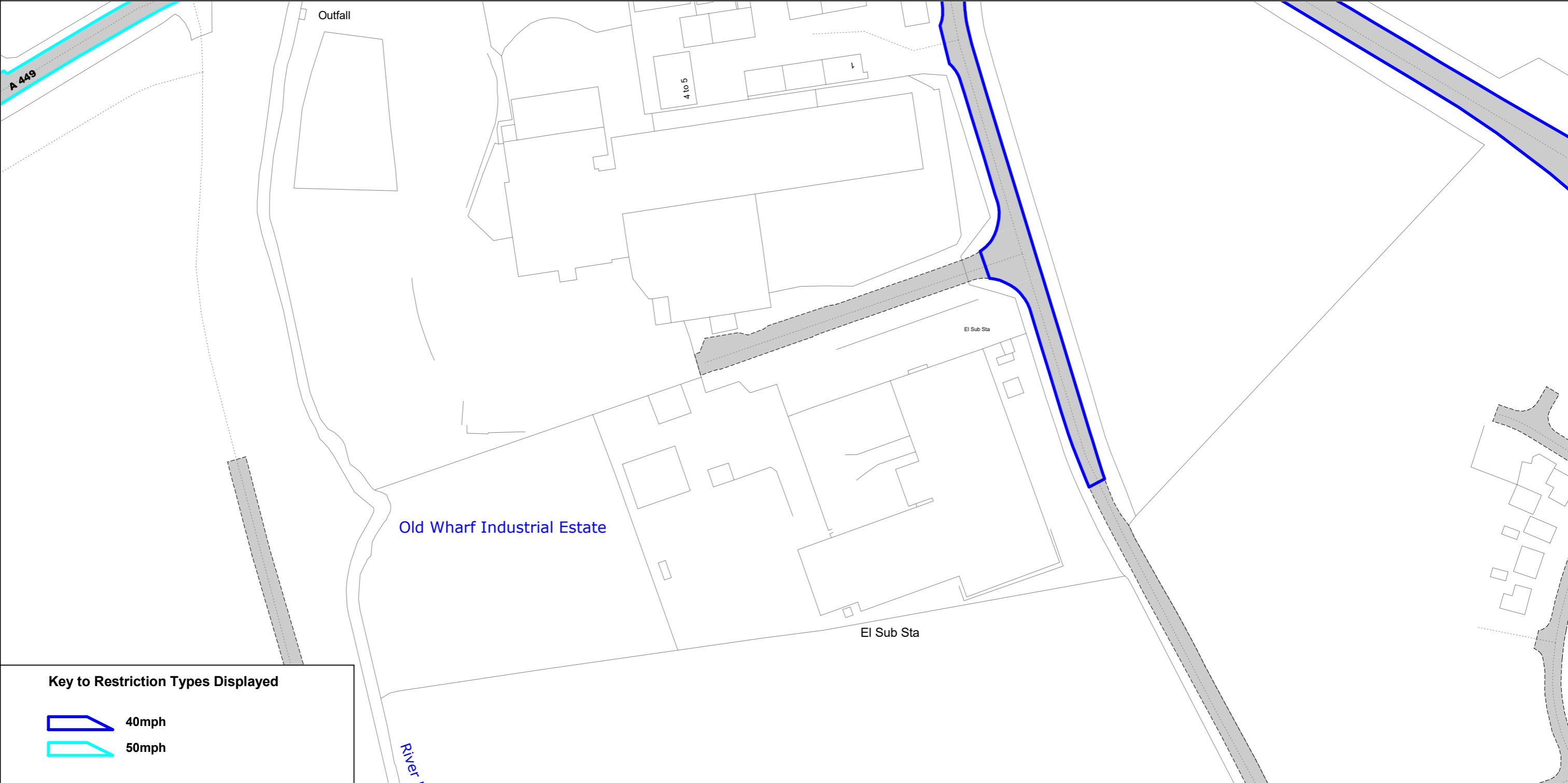


Key to Restriction Types Displayed



 40mph

Status: PROPOSED
 Map Tile Reference: Tile Ref: FQ104
 Sheet Revision Number: DRAFT
 Sheet Active From: TBC

Herefordshire Council (Speed Limit) (Consolidation) Order 2022



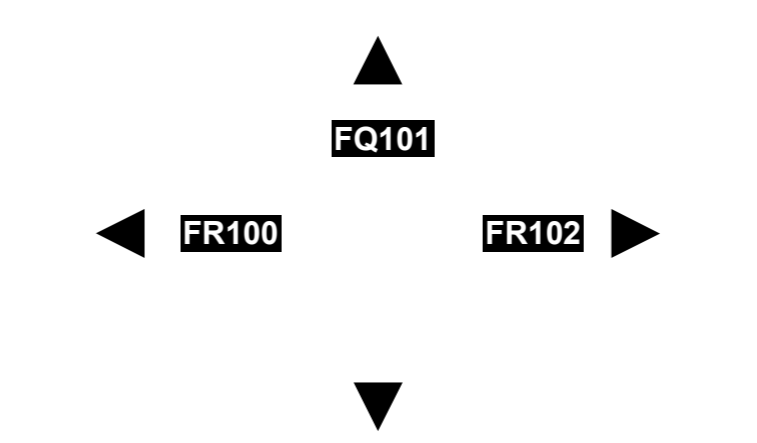
Key to Restriction Types Displayed

-  40mph
-  50mph

SCALE - 1 : 1250 at A3 size

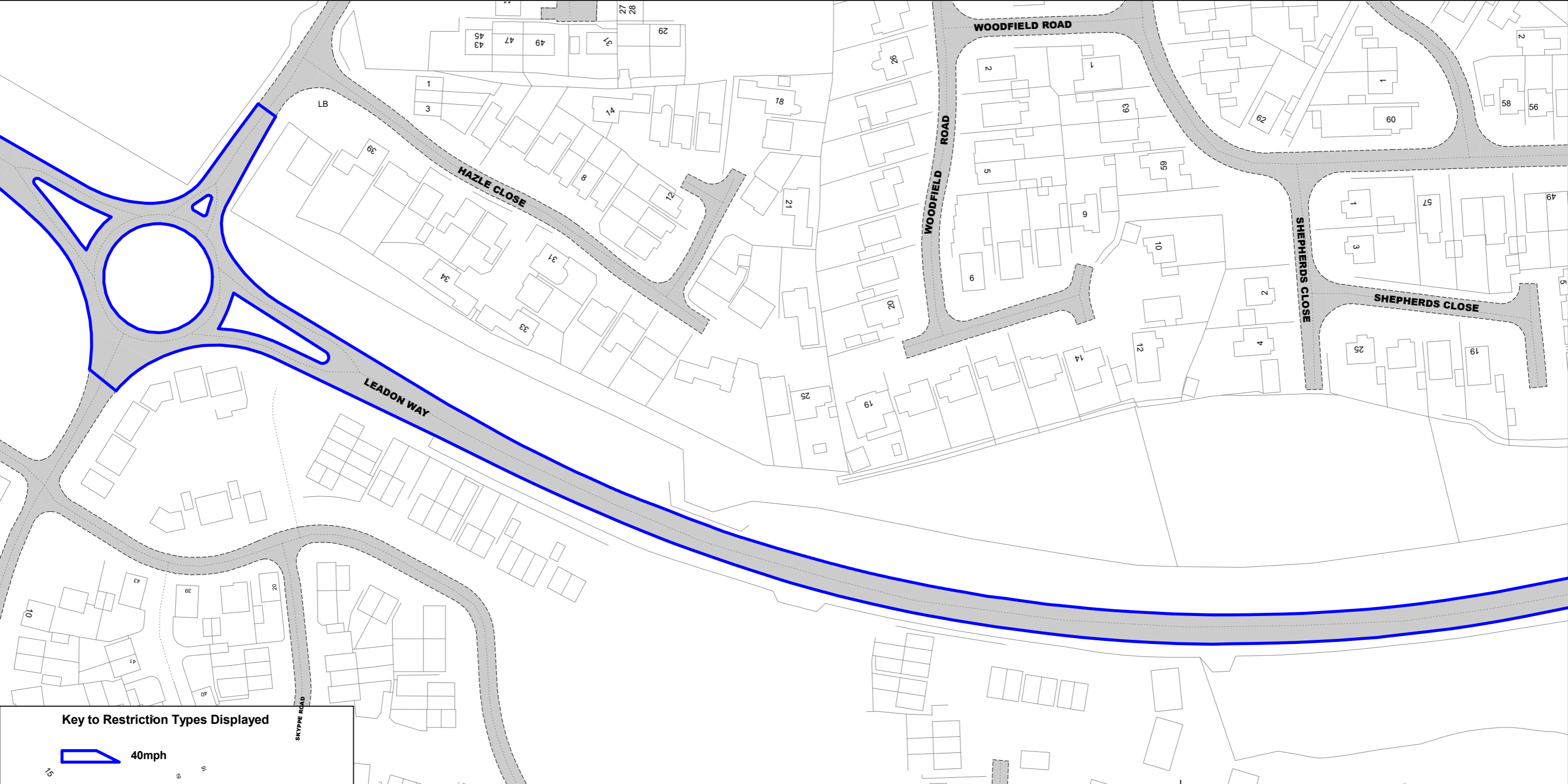
NOTE: SEE SPEED LIMITS MAP SCHEDULE LEGEND FOR RESTRICTIONS DISPLAYED
Roads on this Map Tile may be subject to maximum speed limits not imposed by this Order.

This map is reproduced from Ordnance Survey material with the permission of Ordnance Survey on behalf of the Controller of Her Majesty's Stationery Office © Crown Copyright. Unauthorised reproduction infringes Crown copyright and may lead to prosecution or civil proceedings.
Herefordshire County Council
Licence No: 100024168 2022




Status: PROPOSED
Map Tile Reference: Tile Ref: FR101
Sheet Revision Number: DRAFT
Sheet Active From: TBC

Herefordshire Council (Speed Limit) (Consolidation) Order 2022

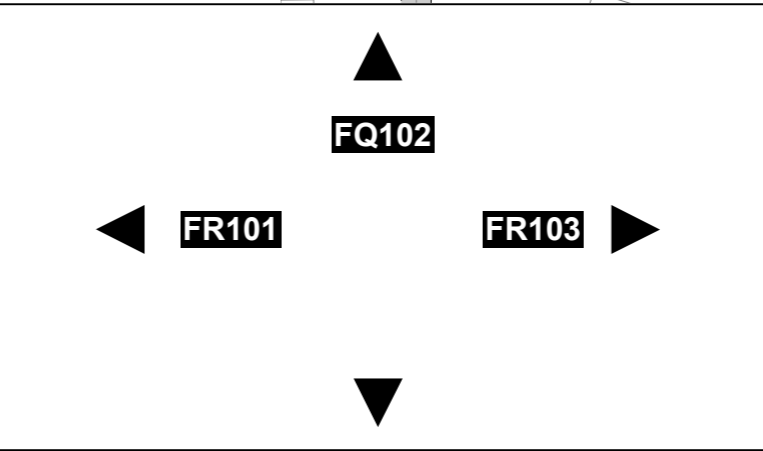


Key to Restriction Types Displayed

 40mph

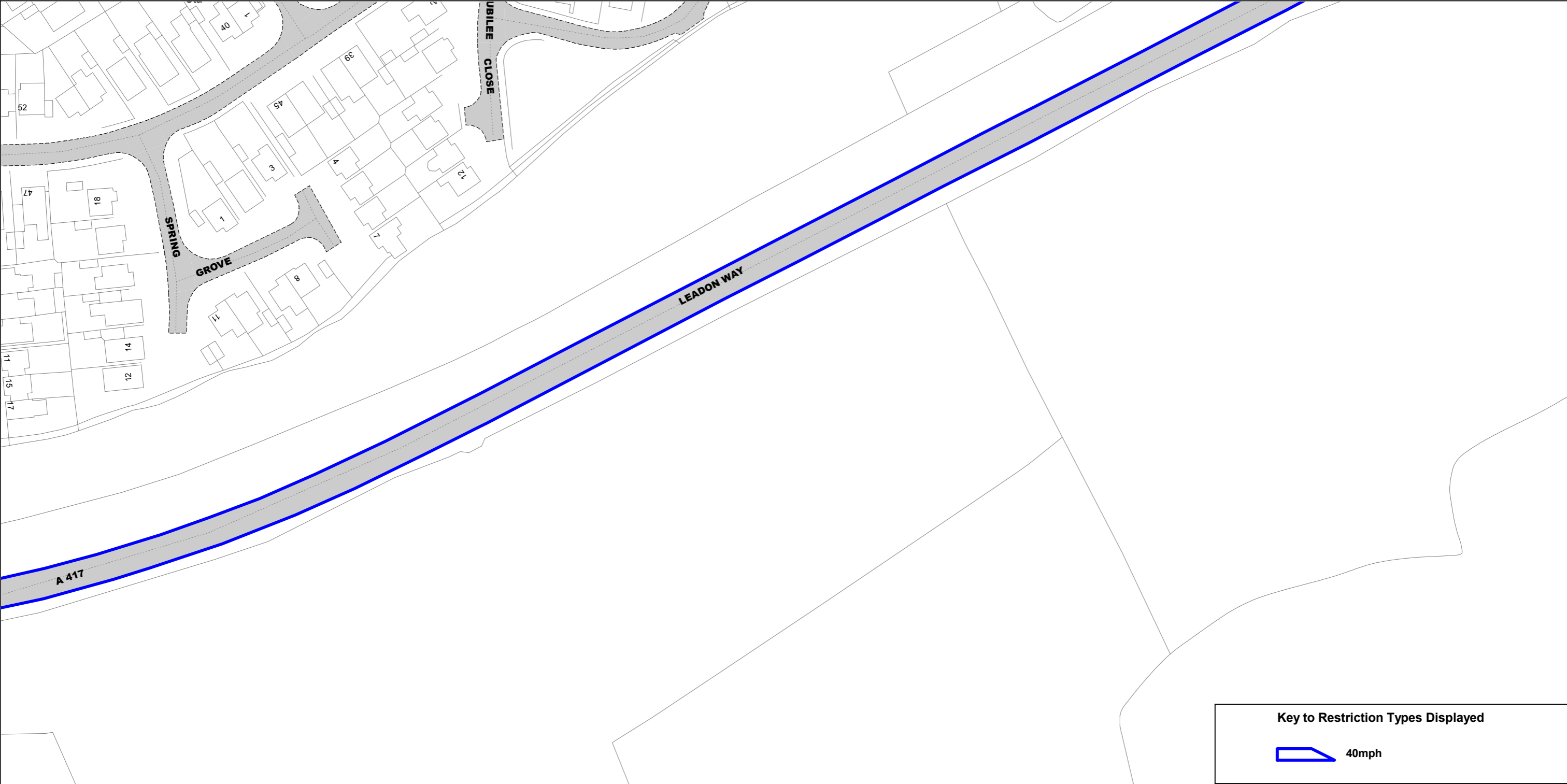
SCALE - 1 : 1250 at A3 size

NOTE: SEE SPEED LIMITS MAP SCHEDULE LEGEND FOR RESTRICTIONS DISPLAYED
 Roads on this Map Tile may be subject to maximum speed limits not imposed by this Order.
 This map is reproduced from Ordnance Survey material with the permission of Ordnance Survey on behalf of the Controller of Her Majesty's Stationery Office © Crown Copyright. Unauthorised reproduction infringes Crown copyright and may lead to prosecution or civil proceedings.
 Herefordshire County Council
 Licence No: 100024168 2022




Status: PROPOSED
 Map Tile Reference: Tile Ref: FR102
 Sheet Revision Number: DRAFT
 Sheet Active From: TBC

Herefordshire Council (Speed Limit) (Consolidation) Order 2022



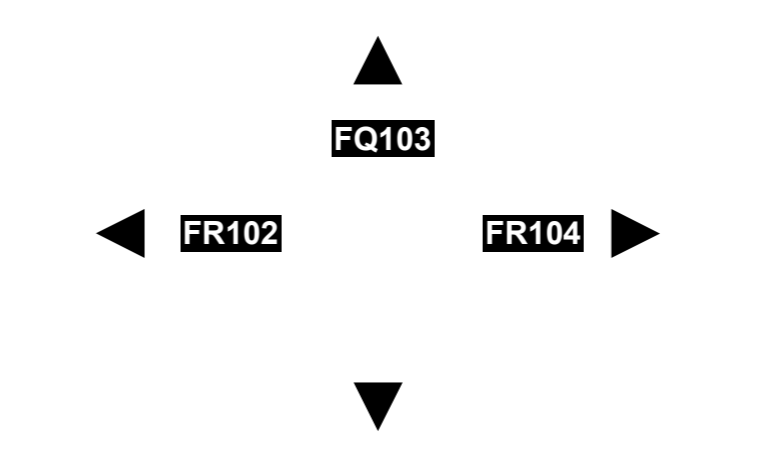
Key to Restriction Types Displayed

 40mph

SCALE - 1 : 1250 at A3 size

NOTE: SEE SPEED LIMITS MAP SCHEDULE LEGEND FOR RESTRICTIONS DISPLAYED
 Roads on this Map Tile may be subject to maximum speed limits not imposed by this Order.

This map is reproduced from Ordnance Survey material with the permission of Ordnance Survey on behalf of the Controller of Her Majesty's Stationery Office © Crown Copyright. Unauthorised reproduction infringes Crown copyright and may lead to prosecution or civil proceedings.
 Herefordshire County Council
 Licence No: 100024168 2022




Status: PROPOSED
 Map Tile Reference: Tile Ref: FR103
 Sheet Revision Number: DRAFT
 Sheet Active From: TBC

Herefordshire Council (Speed Limit) (Consolidation) Order 2022



Key to Restriction Types Displayed

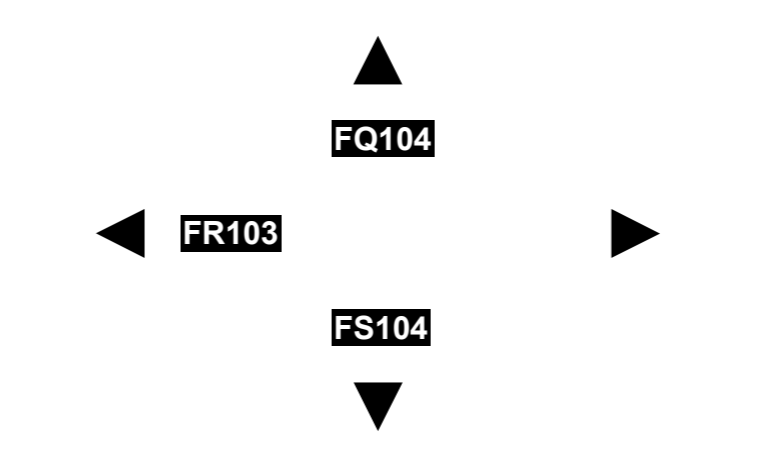
Cherry Orchard

 40mph

SCALE -1 : 1250 at A3 size

NOTE: SEE SPEED LIMITS MAP SCHEDULE LEGEND FOR RESTRICTIONS DISPLAYED
 Roads on this Map Tile may be subject to maximum speed limits not imposed by this Order.

This map is reproduced from Ordnance Survey material with the permission of Ordnance Survey on behalf of the Controller of Her Majesty's Stationery Office © Crown Copyright. Unauthorised reproduction infringes Crown copyright and may lead to prosecution or civil proceedings.
 Herefordshire County Council
 Licence No: 100024168 2022



Status: PROPOSED
 Map Tile Reference: Tile Ref: FR104
 Sheet Revision Number: DRAFT
 Sheet Active From: TBC

COUNTY OF HEREFORDSHIRE DISTRICT COUNCIL

STATEMENT OF REASONS FOR PROPOSING

HEREFORDSHIRE COUNCIL

(SPEED LIMIT) (CONSOLIDATION) ORDER 2022

(VARIATION) ORDER No.6 2022

(A417 & A449, LEDBURY)

(40MPH SPEED LIMIT)

The implementation of the proposed 40mph speed limit under Section 84 of the Road Traffic Regulation Act 1984 and the Traffic Management Act 2004 (the 2004 Act) and of all other enabling powers, and after consultation with the Chief Officer of Police in accordance with Part III of Schedule 9 to the 1984 Act, is necessary for the following reasons:

For avoiding danger to persons or other traffic using the road or any other road or preventing the likelihood of any such danger arising.

For preserving and improving the amenity of the area through which the road runs.

Ensure the expeditious, safe, and convenient movement of vehicles through the area concerned.

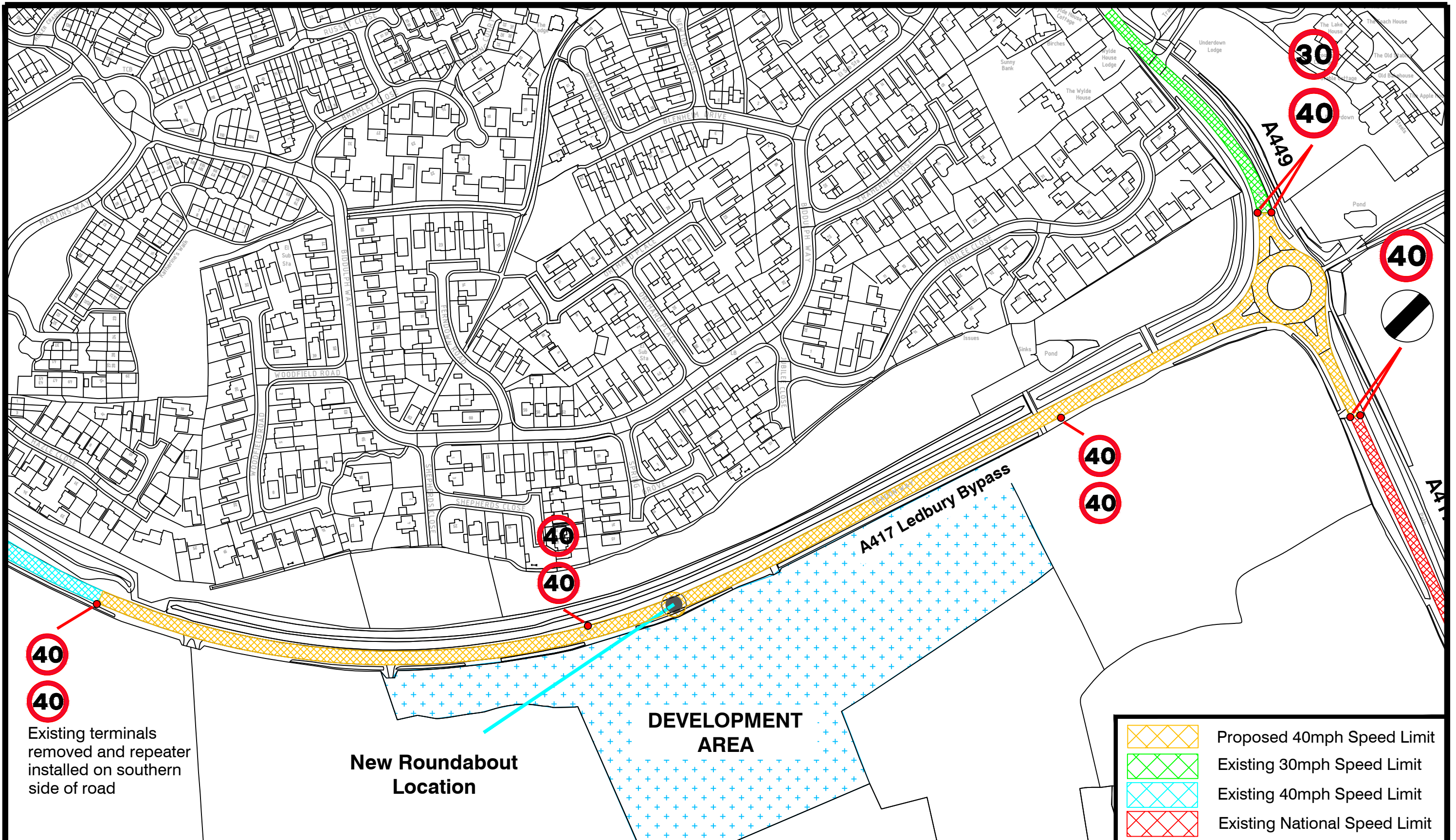
To improve safety for local residents who will live in the new residential development.

To reduce vehicle speeds generally, in order to improve safety for vehicles attempting to enter/exit the new development.

The Council reserves the right to produce an amended or further statement in the context of any public enquiry or judicial proceedings to these proposals.

Mark Averill

Interim Service Director Environment, Highways and Waste

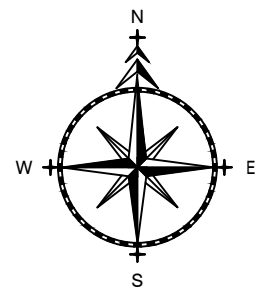


Existing terminals removed and repeater installed on southern side of road

New Roundabout Location

DEVELOPMENT AREA

- Proposed 40mph Speed Limit
- Existing 30mph Speed Limit
- Existing 40mph Speed Limit
- Existing National Speed Limit



ADL
 T R A F F I C &
 H I G H W A Y S

ADL House
 The Oaklands Business Park
 Yate, Bristol
 BS37 5NA
 Tel : 01454 332100
 Fax : 01454 327983
 E-Mail : CAD@ADLTRAFFIC.CO.UK

- NOTES**
1. PRELIMINARY DESIGN PROVIDED FOR ILLUSTRATIVE PURPOSES ONLY. ALL DETAILS ARE SUBJECT TO INCLUDING CHECKING STATUTORY SERVICE APPARATUS.
 2. DO NOT SCALE FROM THIS DRAWING.
 3. BACKGROUND PLAN IS BASED UPON A DIGITAL OSBASE.
 4. ALL DETAILS TO BE CONFIRMED ON SITE AND ON A TOPOGRAPHICAL SURVEY.
 5. ALL TRACKS ASSUME GRADIENTS AND CAMBERS DO NOT EXCEED 1:60 AND 1:40 RESPECTIVELY OTHERWISE VEHICLE MANOEUVRABILITY MAY BE AFFECTED.
 6. ALL LAND OWNERSHIP DETAILS, EXTENT OF ADOPTED HIGHWAY AND RIGHTS OF WAY TO BE CONFIRMED.
 7. ASSUMES ALL LANDSCAPING CAN BE ALTERED AND NO TREES ARE SUBJECT TO TPO.
- © Copyright ADL Traffic and Highways Engineering Ltd

AMENDMENTS		
REF.	DATE	DESCRIPTION

ADL Job No. 3409 - 103

Project Ledon Way, Ledbury Herefordshire			
Title Proposed 40mph Speed Limit and Signage			
Date Dec 2021	Drawn WC		
Checked	Date	Approved	Date
Scale NTS @ A3	Dwg No. 3409-103-001	Rev. A	