





-  Settlement Boundary (PG1)
-  Local Green Space (PG12)
-  Protected Community Facilities (PG10)
-  Local Wildlife Site (LWS)

## Westhope village Policies Map

Scale 1:4,500  
at A4 size

© Crown copyright and database rights [2022] Ordnance Survey 100024168  
Pyons Group Parish Council (Licensee) Licence Number: 100054810



Special Area for