

Application Form

Form CA16

Application Form for deposits under section 31(6) of the Highways Act 1980 and section 15A(1) of the Commons Act 2006**Please read the following guidance carefully before completing this form**

1. Guidance relating to completion of this form is available from <https://www.gov.uk/town-and-village-greens-how-to-register>. Please refer to these separate notes when completing this form.
2. Parts A and F must be completed in all cases.
3. The form must be signed and dated by, or by a duly authorised representative of, every owner of land to which the application relates who is an individual, and by the secretary or some other duly authorised officer of every owner of land to which the application relates which is a body corporate or an unincorporated association.
4. In the case of land in joint ownership all the joint owners must complete paragraphs 2 and 3 of Part A and complete and sign the application in Part F, unless a duly authorised representative completes and signs the form on behalf of all of the owners of the land. Paragraph 3 should be completed in full to clearly explain the capacity of each applicant e.g. trustee, landowner's managing agent, executor.
5. 'Owner' is defined in section 61(3) of the Commons Act 2006 and section 31(7) of the Highways Act 1980 and means, broadly, a legal owner of the freehold interest in the land.
6. Where the application relates to more than one parcel of land, a description of each parcel should be included in Paragraph 4 of Part A and the remainder of the form should be completed to clearly identify which statement and/or declaration relates to which parcel of land. This may require the insertion of additional wording. See separate notes for further guidance. Multiple parcels of land should be clearly identified by coloured edging on any accompanying map.
7. Where a statement or declaration requires reference to colouring shown on an accompanying map or previously lodged map, the colouring must be clearly specified and must match that shown on the relevant map. For example, if a footpath is specified in a Part C declaration as shown coloured brown, the accompanying map or previously deposited map referred to must reflect that colouring.
8. An application must be accompanied by an ordnance map, or (in respect of declarations under Part C or statements under Part D of this form) refer to a map previously deposited in accordance with the Commons (Registration of Town or Village Greens) and Dedicated Highways (Landowner Statements and Declaration) (England) Regulations 2013 or (if deposited before 1st October 2013) in accordance with section 31(6) of the Highways Act 1980. Any accompanying map must be an ordnance map at a scale of not less than 1:10,560 showing the boundary of the land to which the application relates in coloured edging.
9. An application must be accompanied by the requisite fee – please ask the appropriate authority for details.

10. 'Appropriate authority' means (a) in relation to a map or statement deposited or declaration lodged under section 31(6) of that Act, an appropriate council (as defined in section 31(7) of the Highways Act 1980); and (b) in relation to a statement and map deposited under section 15A(1) of the 2006 Act, a commons registration authority (defined in section 4 of the Commons Act 2006 and section 2 of the Commons Registration Act 1965). In practice, the appropriate council and commons registration authority will usually be the same body.

**PART A: Information relating to the applicant and land to which the application relates
(all applicants must complete this Part)**

1. Name of appropriate authority to which the application is addressed:
Herefordshire Council, PROW, Balfour Beatty Living Places, Unit 3, Thorn Business Park, Rotherwas Industrial Estate, Hereford, HR2 6JT

2. Name and full address (including postcode) of applicant:
Gatley Estate, The Estate Office, Gatley Park, Leinthall Earls, Herefordshire, HR6 9TT

3. Status of applicant (tick relevant box or boxes):

I am

- (a) the owner of the land(s) described in paragraph 4.
(b) making this application and the statements/declarations it contains on behalf of Gatley Estate who is the owner of the land(s) described in paragraph 4 and in my capacity as owners agent.

4. Insert description of the land(s) to which the application relates (including full address and postcode):

Gatley Estate, Leinthall Earls, Nr Leominster, Herefordshire, HR6 9TT, including land known as The Buzzards, Shobdon, Herefordshire, HR6 9QE, Land at Whitton Corner Leintwardine, SY7 0LP and Land at Trippleton, Leintwardine, SY7 0LZ.

5. Ordnance Survey six-figure grid reference(s) of a point within the area of land(s) to which the application relates (if known): SO448687, SO419629, SO409740 and SO414735.

6. This deposit comprises the following statement(s) and/or declarations:

PART B: Statement under section 31(6) of the Highways Act 1980

Gatley Estate is the owner of the land described in paragraph 4 of Part A of this form and shown red on the maps accompanying this statement.

Ways shown in green dashes on the accompanying map are public footpaths.

Ways shown as a solid blue line on the accompanying map is a permissive foot path.

No other ways over the land shown red on the accompanying map have been dedicated as highways.

PART C: Declaration under section 31(6) of the Highways Act 1980

1. [I am/[insert name of owner] is] the owner of the land described in paragraph 4 of Part A of this form and shown [insert colouring] on the map [accompanying this declaration/lodged with [insert name] Council on [insert day, month, year]].

(delete wording in square brackets as appropriate and/or insert information as required)

2. On the [insert day] day of [insert month, year] [I/my/[insert name of owner's] predecessor in title [insert name]] deposited with [insert name] Council, being the appropriate council, a statement accompanied by a map showing [my/[insert name of owner's]] property [insert colouring] which stated that:

[the ways shown [insert colouring] on that map [and on the map accompanying this declaration] had been dedicated as byways open to all traffic]

[the ways shown [insert colouring] on that map [and on the map accompanying this declaration] had been dedicated as restricted byways]

[the ways shown [insert colouring] on that map [and on the map accompanying this declaration] had been dedicated as bridleways]

[the ways shown [insert colouring] on that map [and on the map accompanying this declaration] had been dedicated as footpaths]

[no [other] ways had been dedicated as highways over [my/[insert name of owner's]] property]. *(delete wording in square brackets as appropriate and/or insert information as required)*

[3. On the [insert day] day of [insert month, year] [I/my/[insert name of owner's] predecessor in title [insert name]] deposited with [insert name] Council, being the appropriate council, a declaration dated [insert day, month, year], stating that no additional ways [other than those marked in the appropriate colour on the map accompanying that declaration] had been dedicated as [byways open to all traffic] [restricted byways] [bridleways] [footpaths] since the deposit of the statement referred to in paragraph 2 above.]

(delete if not applicable and delete wording in square brackets as appropriate and/or insert information as required)

4. No additional ways have been dedicated over the land [insert colouring] on the map [accompanying this declaration/referenced in paragraph 1 above] since the statement dated [insert day, month, year] referred to in paragraph 2 above [since the date of the declaration referred to in paragraph 3 above] [other than those [byways open to all traffic] [restricted byways] [bridleways] [footpaths] marked in the appropriate colour on the map accompanying this declaration] and at the present time [I/[insert name of owner]] [have/has] no intention of dedicating any more public rights of way over [my/the] property.

(delete wording in square brackets as appropriate and/or insert information as required)

PART D: Statement under section 15A(1) of the Commons Act 2006

Gatley Estate is the owner of the land described in paragraph 4 of Part A of this form and shown red on the map accompanying this statement.


Gatley Estate wish to bring to an end any period during which persons may have indulged as of right in lawful sports and pastimes on the whole or any part of the land shown red on the accompanying map.

PART E: Additional information relevant to the application

PART F: Statement of Truth

WARNING: If you dishonestly enter information or make a statement that you know is, or might be, untrue or misleading, and intend by doing so to make a gain for yourself or another person, or to cause loss or the risk of loss to another person, you may commit the offence of fraud under section 1 of the Fraud Act 2006, the maximum penalty for which is 10 years' imprisonment or an unlimited fine, or both.

I BELIEVE THAT THE FACTS AND MATTERS CONTAINED IN THIS FORM ARE TRUE

Signature (of the person making the statement of truth): 

Print full name: Kirsty Isabel Matthew, agent for and on behalf of the Gatley Estate

Date: 5/5/22

You should keep a copy of the completed form

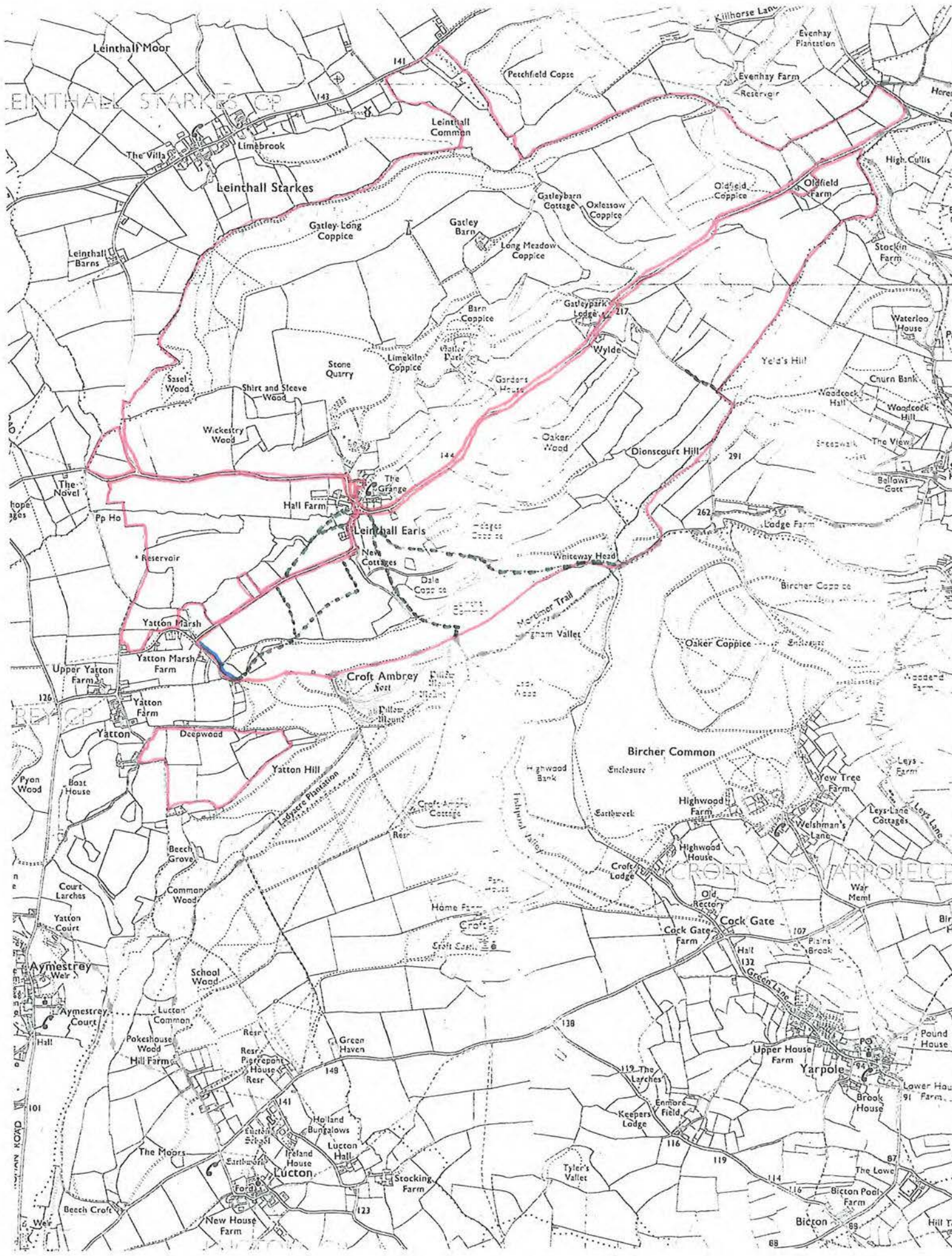
Data Protection Act 1998 - Fair Processing Notice

The purpose of this Fair Processing Notice is to inform you of the use that will be made of your personal data, as required by the Data Protection Act 1998.

The appropriate authority (see explanation of definition in above guidance notes) in England is the data controller in respect of any personal data that you provide when you complete this form.

The information that you provide will be used by the appropriate authority in its duties to process applications to deposit statements, maps and declarations under section 31(6) the Highways Act 1980 and statements under section 15A(1) of the Commons Act 2006. The information you provide will also be used by the appropriate authority in its duty to update the registers in which details of such deposits are recorded under the Dedicated Highways (Registers under Section 31A of the Highways Act 1980) (England) Regulations 2007 and the Commons (Registration of Town or Village Greens) and Dedicated Highways (Landowner Statements and Declarations) (England) Regulations 2013.

The appropriate authority is required by the legislation above to maintain a register which holds information provided in this form, which can be inspected online or in person by members of the public on request. It may also be required to release information, including personal data and commercial information, on request under the Environmental Information Regulations 2004 or the Freedom of Information Act 2000. However, the appropriate authority will not permit any unwarranted breach of confidentiality nor will they act in contravention of their obligations under the Data Protection Act 1998.



Leinthall Moor

LEINTHAL STARKES CP

Leinthall Starks

141

143

The Villa

Limebrook

Leinthall Common

Petchfield Copse

Killhorse Lane

Evenhay Plantation

Evenhay Farm

Hereford

Leinthall Barns

Gatley Long Coppice

Gatley Barn

Gatley Barn Cottage

Oxlessow Coppice

Oldfield Coppice

Oldfield Farm

High Cullis

Stockin Farm

Waterloo House

Sasel Wood

Shirt and Sleeve Wood

Stone Quarry

Limekiln Coppice

Barn Coppice

Gatley Park Lodge

217

Wylde

Yeld's Hill

Churn Bank

Woodcock Hill

Woodcock Hill

The View

Bellows Gate

hope

The Novel

Pp Ho

Hall Farm

The Grange

144

Gardens House

Oaker Wood

Dionscourt Hill

291

Lodge Farm

262

Reservoir

Yatton Marsh

Yatton Marsh Farm

Croft Ambrey Nest

142

143

144

145

146

147

148

149

150

151

152

153

154

155

156

157

158

159

160

161

162

163

164

165

126

127

128

129

130

131

132

133

134

135

136

137

138

139

140

141

142

143

144

145

146

147

148

149

150

151

152

153

154

155

156

157

158

159

160

161

162

163

164

165

166

167

168

169

170

171

172

173

174

175

176

177

178

179

180

181

182

183

184

185

186

187

188

189

190

191

192

193

194

195

196

197

198

199

200

201

202

203

204

205

206

207

208

209

210

211

212

213

214

215

216

217

218

219

220

221

222

223

224

225

226

227

228

229

230

231

232

233

234

235

236

237

238

239

240

241

242

243

244

245

246

247

248

249

250

251

252

253

254

255

256

257

258

259

260

261

262

263

264

265

266

267

268

269

270

271

272

273

274

275

276

277

278

279

280

281

282

283

284

285

286

287

288

289

290

291

292

293

294

295

296

297

298

299

300

301

302

303

304

305

306

307

308

309

310

311

312

313

314

315

316

317

318

319

320

321

322

323

324

325

326

327

328

329

330

331

332

333

334

335

336

337

338

339

340

341

342

343

344

345

346

347

348

349

350

351

352

353

354

355

356

357

358

359

360

361

362

363

364

365

366

367

368

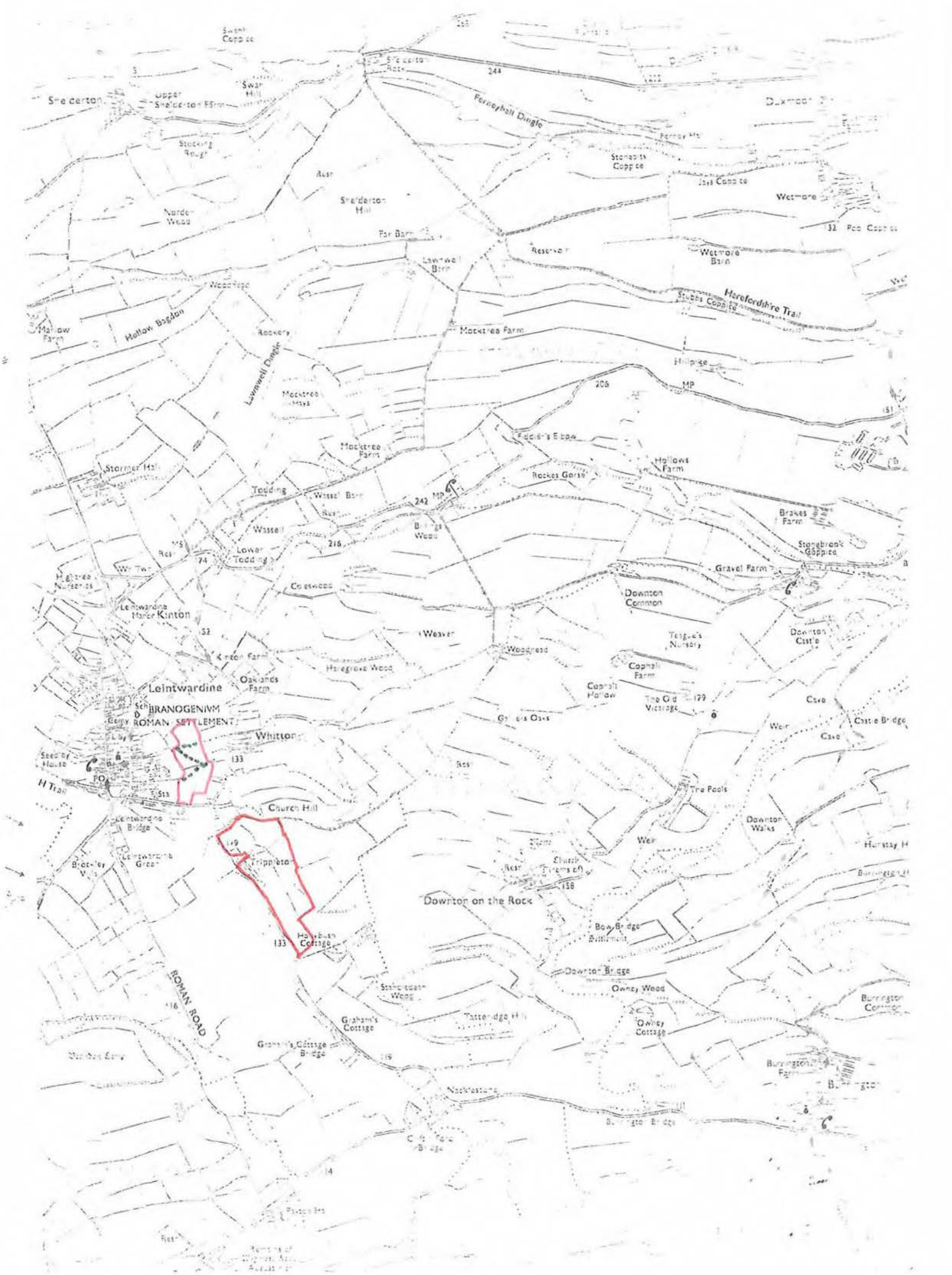
369

370

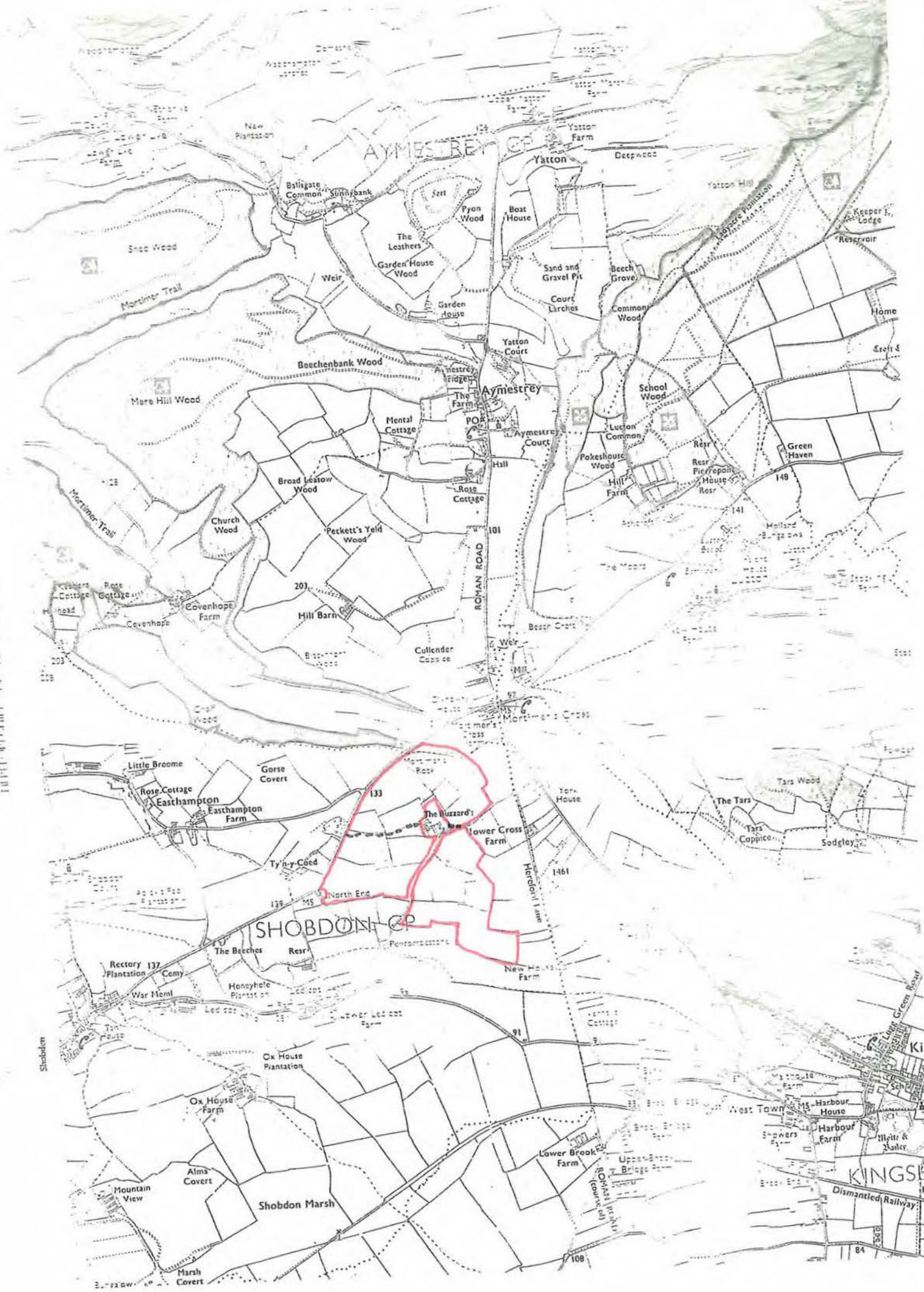
371

372

3



Downloaded from www.industrydocuments.ucsf.edu/docs/...



Form CA17

Notice of landowner deposits under section 31(6) of the Highways Act 1980 and section 15A(1) of the Commons Act 2006

Herefordshire Council

An application to [deposit a map and statement / lodge a declaration] under section 31(6) of the Highways Act 1980 [and deposit a statement under section 15A(1) of the Commons Act 2006] has been made in relation to the land (or lands) described below and shown in [red] on the accompanying map. (Delete as necessary)

PLEASE NOTE:

This deposit may affect rights over the land described below. Deposits made under section 31(6) of the Highways Act 1980 may prevent deemed dedication of public rights of way over such land under section 31(1) of that Act. Deposits made under section 15A(1) of the Commons Act 2006 may affect the ability to register such land as a town or village green under section 15 of that Act. Please see guidance at <http://www.defra.gov.uk/rural/protected/greens/> for further information.

Description of the land(s) (including full address and postcode): Gatley Estate, Leinthall Earls, Leominster, HR6 9TT / The Buzzards, Shobdon, HR6 9QE / Land at Whitton Corner, Leintwardine, SY7 0LP / Land at Trippleton, Leintwardine, SY7 0LZ

Name of the Parish, Ward or District in which the land(s) is situated: Leinthall Starkes, Aymestrey, Shobdon, Leintwardine

The deposit was submitted by Kirsty Matthew on behalf of Gatley Estate, and was received by this authority on 6th June 2022

The authority maintains a register of maps, statements and declarations deposited under section 31A of the Highways Act 1980

This register can be accessed online at

https://www.herefordshire.gov.uk/info/200242/public_rights_of_way/211/definitive_map_and_statement_dms/5

or can be inspected free of charge by calling 01432 261800 and making suitable arrangements.

Herefordshire Council

Plough Lane


Hereford

HR4 0LE

Monday to Friday 9am-4pm

Please telephone to ensure availability.

Signed on behalf of Herefordshire Council: 

Name and Position of Signatory: 

Date: 28/10/22