

Appendix A

List of open spaces

A.1 The list of open spaces within, or partially within Herefordshire are shown in **Table A.1**. Open spaces outside Herefordshire, but which have been included for the purposes of accessibility catchments are listed in **Table A.2**.

A.2 For sites within Herefordshire the list contains primary function, a category summarising the role of the open space for the local community. This information was not recorded for all sites and as such has not been used for further analysis.

Table A.1: Open spaces in Herefordshire

LUCID	Name	Primary Typology	Hierarchy (where applicable)	Primary Function (where applicable)	Location	Parish (where applicable)	Area (in hectares)
1	Roman Road Redcar Avenue	Amenity green space	Local green space	Visual amenity green space	Hereford	Not applicable	2.18
2	Warwick Walk	Amenity green space	Doorstep green space	Visual amenity green space	Hereford	Not applicable	0.56
3	Racecourse Open Space	Amenity green space	Local green space	Visual amenity green space	Hereford	Not applicable	4.33
4	Old Canal at Burcot	Green chain or corridor	Doorstep green space	Green chain or corridor	Hereford	Not applicable	1.81
5	Connaught Place	Incidental greenspace	Not applicable	Visual amenity green space	Hereford	Not applicable	0.10
6	Field Grove View Wessington Drive	Green chain or corridor	Doorstep green space	Green chain or corridor	Hereford	Not applicable	1.15
7	Aylestone Park	Amenity green space	Neighbourhood green space	Local park recreation ground	Hereford	Not applicable	16.05
8	College Hill	Incidental greenspace	Not applicable	Informal recreational green space	Hereford	Not applicable	0.15
9	Yazor Brook Open Space	Amenity green space	Neighbourhood green space	Local park recreation ground	Hereford	Not applicable	12.46
10	College Road Allotments	Allotments	Not applicable	Allotments	Hereford	Not applicable	0.66
11	Widemarsh Common	Amenity green space	Local green space	Informal recreational green space	Hereford	Not applicable	2.79
12	Huntsman Drive Open Space	Amenity green space	Doorstep green space	Local park recreation ground	Hereford	Not applicable	1.44
13	Prospect Walk	Natural and semi natural green space	Neighbourhood green space	Natural site	Hereford	Not applicable	13.70
14	Churchill Gardens	Amenity green space	Local green space	Formal garden	Hereford	Not applicable	3.49
15	Beaumont Gardens	Amenity green space	Doorstep green space	Local park recreation ground	Hereford	Not applicable	0.56
16	Blackfriars Rose Garden	Incidental greenspace	Not applicable	Formal garden	Hereford	Not applicable	0.29
17	Wordsworth Allotments	Allotments	Not applicable	Allotments	Hereford	Not applicable	1.73

Appendix A List of open spaces

LUCID	Name	Primary Typology	Hierarchy (where applicable)	Primary Function (where applicable)	Location	Parish (where applicable)	Area (in hectares)
18	Westfaling Street	Amenity green space	Local green space	Local park recreation ground	Hereford	Not applicable	3.37
19	Charwell Road	Incidental greenspace	Not applicable	Visual amenity green space	Hereford	Not applicable	0.22
20	High Town	Civic space	Not applicable	Civic space	Hereford	Not applicable	0.77
21	Eign Gate	Civic space	Not applicable	Civic space	Hereford	Not applicable	0.21
22	Church Road	Incidental greenspace	Not applicable	Visual amenity green space	Hereford	Not applicable	0.11
23	Westfaling Allotments	Allotments	Not applicable	Allotments	Hereford	Not applicable	0.21
24	Ledbury Road	Amenity green space	Doorstep green space	Visual amenity green space	Hereford	Not applicable	0.54
25	Kernal Road	Incidental greenspace	Not applicable	Natural site	Hereford	Not applicable	0.13
26	Tupsley Quarry	Amenity green space	Local green space	Local park recreation ground	Hereford	Not applicable	7.39
27	Hampton Dene Road	Amenity green space	Doorstep green space	Visual amenity green space	Hereford	Not applicable	0.66
28	Meadowbank	Amenity green space	Doorstep green space	Visual amenity green space	Hereford	Not applicable	0.75
29	Portfields	Incidental greenspace	Not applicable	Visual amenity green space	Hereford	Not applicable	0.40
30	Cantilupe Street Gardens	Incidental greenspace	Not applicable	Formal garden	Hereford	Not applicable	0.13
31	Tower Road	Amenity green space	Doorstep green space	Local park recreation ground	Hereford	Not applicable	0.73
32	Castle Green Castle Keep and Riverside Gdn	Amenity green space	Local green space	Visual amenity green space	Hereford	Not applicable	3.40
33	Siddons Rd and Goldsmith Close	Amenity green space	Doorstep green space	Visual amenity green space	Hereford	Not applicable	0.51
35	Foley Street	Amenity green space	Doorstep green space	Visual amenity green space	Hereford	Not applicable	0.51
37	Land at Broomy Hill	Natural and semi natural green space	Doorstep green space	Natural site	Hereford	Not applicable	0.70

Appendix A List of open spaces

LUCID	Name	Primary Typology	Hierarchy (where applicable)	Primary Function (where applicable)	Location	Parish (where applicable)	Area (in hectares)
38	River Bank Walk Open Space South	Green chain or corridor	Local green space	Green chain or corridor	Hereford	Not applicable	2.47
39	Greyfriars Bridge Allotments	Allotments	Not applicable	Allotments	Hereford	Not applicable	0.50
40	Corporation Farm	Amenity green space	Doorstep green space	Visual amenity green space	Hereford	Not applicable	1.20
41	Luard Walk	Amenity green space	Doorstep green space	Local park recreation ground	Hereford	Not applicable	0.78
42	King George V Playing Fields and Bishops Meadow	Amenity green space	Wider Neighbourhood green space	Major park, Large park	Hereford	Not applicable	20.46
43	Hampton Park Road	Amenity green space	Local green space	Visual amenity green space	Hereford	Not applicable	2.02
44	Braemar Gardens	Incidental greenspace	Not applicable	Visual amenity green space	Hereford	Not applicable	0.34
45	Court Crescent	Incidental greenspace	Not applicable	Visual amenity green space	Hereford	Not applicable	0.14
46	Wydean Rise	Incidental greenspace	Not applicable	Visual amenity green space	Rural	Not applicable	0.24
47	Deerhurst Drive	Incidental greenspace	Not applicable	Visual amenity green space	Rural	Not applicable	0.14
48	Newton Brook North	Green chain or corridor	Local green space	Green chain or corridor	Hereford	Not applicable	2.77
49	Haylease Crescent	Amenity green space	Doorstep green space	Visual amenity green space	Hereford	Not applicable	1.41
50	Wydean Rise	Incidental greenspace	Not applicable	Visual amenity green space	Rural	Not applicable	0.14
51	Oak Crescent	Amenity green space	Doorstep green space	Visual amenity green space	Hereford	Not applicable	0.78
52	Belmont Open Space	Amenity green space	Neighbourhood green space	Local park recreation ground	Rural	Not applicable	10.64
53	Great Western Way Cyclepath	Green chain or corridor	Local green space	Green chain or corridor	Hereford	Not applicable	5.03
54	Ash Avenue	Allotments	Not applicable	Allotments	Hereford	Not applicable	0.27
55	Abbey Fields	Incidental greenspace	Not applicable	Visual amenity green space	Rural	Not applicable	0.37

Appendix A List of open spaces

LUCID	Name	Primary Typology	Hierarchy (where applicable)	Primary Function (where applicable)	Location	Parish (where applicable)	Area (in hectares)
56	Abbey Fields Landfill Site B	Amenity green space	Local green space	Local park recreation ground	Rural	Not applicable	2.11
57	Newton Brook South	Green chain or corridor	Doorstep green space	Green chain or corridor	Rural	Not applicable	1.80
58	Coppin Rise	Incidental greenspace	Not applicable	Visual amenity green space	Rural	Not applicable	0.22
59	Goodwin Way	Amenity green space	Doorstep green space	Visual amenity green space	Rural	Not applicable	1.48
61	Homestead Longmeadow	Amenity green space	Doorstep green space	Informal recreational green space	Hereford	Not applicable	0.73
62	Mayberry Avenue	Amenity green space	Doorstep green space	Visual amenity green space	Hereford	Not applicable	1.35
63	Holme Lacy Road	Incidental greenspace	Not applicable	Visual amenity green space	Rural	Not applicable	0.13
64	Wheatridge Close	Incidental greenspace	Not applicable	Visual amenity green space	Rural	Not applicable	0.45
65	Stoneleigh Drive	Incidental greenspace	Not applicable	Visual amenity green space	Rural	Not applicable	0.25
66	Silver Fir Close	Incidental greenspace	Not applicable	Visual amenity green space	Rural	Not applicable	0.31
67	Marlbrook Road East	Amenity green space	Doorstep green space	Visual amenity green space	Hereford	Not applicable	0.52
68	St Clares Lower Bullingham	Amenity green space	Doorstep green space	Visual amenity green space	Rural	Not applicable	0.75
69	Argyll Rise Pixley Walk	Amenity green space	Doorstep green space	Visual amenity green space	Hereford	Not applicable	1.58
70	Brampton Road	Amenity green space	Neighbourhood green space	Visual amenity green space	Hereford	Not applicable	13.88
71	The Pastures	Amenity green space	Doorstep green space	Visual amenity green space	Rural	Not applicable	0.82
72	Belmont and Haywood Country Park	Amenity green space	Neighbourhood green space	Major park, Large park	Hereford	Not applicable	18.96
73	Beaufort Avenue adj Railway	Green chain or corridor	Doorstep green space	Green chain or corridor	Hereford	Not applicable	1.18

Appendix A List of open spaces

LUCID	Name	Primary Typology	Hierarchy (where applicable)	Primary Function (where applicable)	Location	Parish (where applicable)	Area (in hectares)
74	Marlbrook Road West	Incidental greenspace	Not applicable	Visual amenity green space	Hereford	Not applicable	0.34
75	Shelwick Common	Natural and semi natural green space	Local green space	Commons	Rural	Not applicable	2.17
78	Furlongs and Atwood Lane Hereford	Amenity green space	Local green space	Informal recreational green space	Rural	Not applicable	5.38
79	The Lowed	Natural and semi natural green space	Local green space	Commons	Rural	Not applicable	7.83
80	Midsummer Meadow	Natural and semi natural green space	Local green space	Commons	Rural	Not applicable	6.00
81	Old School Lane	Amenity green space	Local green space	Provision for children and teenagers	Hereford	Not applicable	2.25
82	Chatsworth Road	Amenity green space	Local green space	Visual amenity green space	Hereford	Not applicable	2.59
84	Springfield Avenue	Incidental greenspace	Not applicable	Provision for children and teenagers	Hereford	Not applicable	0.09
85	Northolme Road	Incidental greenspace	Not applicable	Visual amenity green space	Rural	Not applicable	0.05
86	Old Dairy Bullingham Lane	Incidental greenspace	Not applicable	Provision for children and teenagers	Hereford	Not applicable	0.24
100	Barricombe Drive	Incidental greenspace	Not applicable	Visual amenity green space	Hereford	Not applicable	0.05
101	Chepstow Walk	Incidental greenspace	Not applicable	Visual amenity green space	Hereford	Not applicable	0.02
102	Goodwood Walk	Incidental greenspace	Not applicable	Visual amenity green space	Hereford	Not applicable	0.06
103	Merstone Road 1	Incidental greenspace	Not applicable	Visual amenity green space	Hereford	Not applicable	0.03
104	Merstone Road 2	Incidental greenspace	Not applicable	Visual amenity green space	Hereford	Not applicable	0.06
105	Quicksets	Incidental greenspace	Not applicable	Visual amenity green space	Hereford	Not applicable	0.07

Appendix A List of open spaces

LUCID	Name	Primary Typology	Hierarchy (where applicable)	Primary Function (where applicable)	Location	Parish (where applicable)	Area (in hectares)
106	Tupsley Open Space (East)	Amenity green space	Local green space	Visual amenity green space	Hereford	Not applicable	2.80
107	Whitern Way Open Space	Incidental greenspace	Not applicable	Visual amenity green space	Hereford	Not applicable	0.10
108	Cotswold Drive	Incidental greenspace	Not applicable	Visual amenity green space	Hereford	Not applicable	0.09
109	Sandown Drive	Incidental greenspace	Not applicable	Visual amenity green space	Hereford	Not applicable	0.06
110	Kempton Avenue	Incidental greenspace	Not applicable	Visual amenity green space	Hereford	Not applicable	0.03
111	Epsom Walk	Incidental greenspace	Not applicable	Visual amenity green space	Hereford	Not applicable	0.09
112	Haydock Avenue	Incidental greenspace	Not applicable	Visual amenity green space	Hereford	Not applicable	0.03
113	Haydock Avenue	Incidental greenspace	Not applicable	Visual amenity green space	Hereford	Not applicable	0.08
114	The Pastures	Incidental greenspace	Not applicable	Visual amenity green space	Rural	Not applicable	0.06
115	Maylord Street	Civic space	Not applicable	Civic space	Hereford	Not applicable	0.08
116	Trinity Square	Civic space	Not applicable	Civic space	Hereford	Not applicable	0.05
117	Gomond Street	Civic space	Not applicable	Civic space	Hereford	Not applicable	0.04
118	Church Street	Civic space	Not applicable	Civic space	Hereford	Not applicable	0.07
119	St Martin's Church	Natural and semi natural green space	Doorstep green space	Cemeteries	Hereford	Not applicable	1.08
120	Hereford Cemetery and Crematorium	Natural and semi natural green space	Neighbourhood green space	Cemeteries	Hereford	Not applicable	11.56
121	Old Cemetery	Incidental greenspace	Not applicable	Cemeteries	Hereford	Not applicable	0.25
122	Old Cemetery	Incidental greenspace	Not applicable	Cemeteries	Hereford	Not applicable	0.08
123	Holy Trinity Church	Incidental greenspace	Not applicable	Cemeteries	Hereford	Not applicable	0.31
124	St James's Church	Incidental greenspace	Not applicable	Cemeteries	Hereford	Not applicable	0.21

Appendix A List of open spaces

LUCID	Name	Primary Typology	Hierarchy (where applicable)	Primary Function (where applicable)	Location	Parish (where applicable)	Area (in hectares)
125	Upper Lugg	Natural and semi natural green space	Wider Neighbourhood green space	Commons	Hereford	Not applicable	60.80
126	Hereford Leisure Centre Athletics Track and Floodlit Pitch	Outdoor sports facility	Not applicable	Outdoor sports	Hereford	Not applicable	1.87
127	Lads Club Cricket Ground	Outdoor sports facility	Not applicable	Outdoor sports	Hereford	Not applicable	1.88
128	Bulmers Sports Ground	Outdoor sports facility	Not applicable	Outdoor sports	Hereford	Not applicable	1.83
129	Gorsty Lane Football Pitch	Outdoor sports facility	Not applicable	Outdoor sports	Hereford	Not applicable	2.72
130	Hereford Leisure Centre All Weather Pitch	Outdoor sports facility	Not applicable	Outdoor sports	Hereford	Not applicable	0.73
131	Broomy Hill Football Gound, Hererford	Outdoor sports facility	Not applicable	Outdoor sports	Hereford	Not applicable	1.56
132	Hereford Leisure Centre	Outdoor sports facility	Not applicable	Outdoor sports	Hereford	Not applicable	5.33
133	Holmer Sports Ground, Hereford	Outdoor sports facility	Not applicable	Outdoor sports	Hereford	Not applicable	2.32
134	Hereford United Football Ground	Outdoor sports facility	Not applicable	Outdoor sports	Hereford	Not applicable	1.67
135	AllPay Park, Widemarsh Common, Hereford	Outdoor sports facility	Not applicable	Outdoor sports	Hereford	Not applicable	3.82
136	HFA Lads Club Football Pitch, Hereford	Outdoor sports facility	Not applicable	Outdoor sports	Hereford	Not applicable	1.43
137	Hereford Municipal Golf Course	Outdoor sports facility	Not applicable	Outdoor sports	Hereford	Not applicable	26.60
138	Hereford Rugby Club Pitches	Outdoor sports facility	Not applicable	Outdoor sports	Hereford	Not applicable	3.59
139	Hereford City Sports Club	Outdoor sports facility	Not applicable	Outdoor sports	Hereford	Not applicable	4.81
140	Hereford Whitecross Tennis Courts	Outdoor sports facility	Not applicable	Outdoor sports	Hereford	Not applicable	0.80
141	Gorsty Lane	Provision for children and teenagers	Neighbourhood	Provision for children and teenagers	Hereford	Not applicable	0.15
142	Broxash Drive	Provision for children and teenagers	Local	Provision for children and teenagers	Hereford	Not applicable	0.36
143	Cotswold Drive	Provision for children and teenagers	Doorstep	Provision for children and teenagers	Hereford	Not applicable	0.01
144	Huskinson Drive	Provision for children and teenagers	Doorstep	Provision for children and teenagers	Hereford	Not applicable	0.02
145	St Nicholas Gate	Provision for children and teenagers	Local	Provision for children and teenagers	Hereford	Not applicable	0.09

Appendix A List of open spaces

LUCID	Name	Primary Typology	Hierarchy (where applicable)	Primary Function (where applicable)	Location	Parish (where applicable)	Area (in hectares)
146	Ross Road Play Area	Provision for children and teenagers	Neighbourhood	Provision for children and teenagers	Hereford	Not applicable	0.25
147	Westfields, Grandstand Road Westfields O	Provision for children and teenagers	Neighbourhood	Provision for children and teenagers	Hereford	Not applicable	0.51
148	Crossfields	Provision for children and teenagers	Neighbourhood	Provision for children and teenagers	Hereford	Not applicable	0.17
150	Cathedral Close, Hereford	Natural and semi natural green space	Doorstep green space	Cemeteries	Hereford	Not applicable	1.12
300	Our Lady's Primary School	Outdoor sports facility	Not applicable	Not applicable	Hereford	Not applicable	1.28
301	St. Martins Primary School	Outdoor sports facility	Not applicable	Not applicable	Hereford	Not applicable	2.12
302	Bartonsham Meadows	Natural and semi natural green space	Wider Neighbourhood green space	Not applicable	Hereford	Not applicable	43.57
303	Canary Bridge Meadows	Natural and semi natural green space	Local green space	Not applicable	Hereford	Not applicable	6.80
304	Hunderton Infants' School	Outdoor sports facility	Not applicable	Not applicable	Hereford	Not applicable	1.35
305	Hunderton Junior Schools	Outdoor sports facility	Not applicable	Not applicable	Hereford	Not applicable	3.18
306	Hereford Cathedral School Sports Pitches	Outdoor sports facility	Not applicable	Not applicable	Hereford	Not applicable	8.14
308	Lord Scudamore Primary School	Outdoor sports facility	Not applicable	Not applicable	Hereford	Not applicable	1.26
309	St Clares Court	Incidental greenspace	Not applicable	Not applicable	Rural	Not applicable	0.06
310	St. James' C.E. Primary School	Outdoor sports facility	Not applicable	Not applicable	Hereford	Not applicable	0.36
311	Bishop Bluecoat High School	Outdoor sports facility	Not applicable	Not applicable	Hereford	Not applicable	4.37
312	The Bishop Of Hereford's Bluecoat School	Outdoor sports facility	Not applicable	Not applicable	Hereford	Not applicable	3.62
313	Hampton Dene Primary School	Outdoor sports facility	Not applicable	Not applicable	Hereford	Not applicable	2.00
314	St. Pauls Primary School	Outdoor sports facility	Not applicable	Not applicable	Hereford	Not applicable	2.03
315	Hamptone Dene	Amenity green space	Doorstep green space	Not applicable	Rural	Not applicable	0.92
316	Hamptone Dene	Provision for children and teenagers	Neighbourhood	Not applicable	Rural	Not applicable	0.11
318	Broadlands County Primary School	Outdoor sports facility	Not applicable	Not applicable	Hereford	Not applicable	2.19
319	Aylestone High School	Outdoor sports facility	Not applicable	Not applicable	Hereford	Not applicable	7.33

Appendix A List of open spaces

LUCID	Name	Primary Typology	Hierarchy (where applicable)	Primary Function (where applicable)	Location	Parish (where applicable)	Area (in hectares)
321	St. Thomas Cantilupe Primary School	Outdoor sports facility	Not applicable	Not applicable	Hereford	Not applicable	0.94
322	Whitecross High School	Outdoor sports facility	Not applicable	Not applicable	Hereford	Not applicable	2.51
325	St. Francis Xaviers Primary School	Outdoor sports facility	Not applicable	Not applicable	Hereford	Not applicable	1.33
326	Aylestone School / Victoria Park	Outdoor sports facility	Not applicable	Not applicable	Hereford	Not applicable	2.20
327	Holmer Primary School	Outdoor sports facility	Not applicable	Not applicable	Hereford	Not applicable	0.98
328	Cleeve Orchard	Incidental greenspace	Not applicable	Not applicable	Rural	Not applicable	0.29
329	St Bartholomew's Church	Cemeteries and churchyards	Not applicable	Not applicable	Rural	Not applicable	0.44
330	Trinity Primary School	Outdoor sports facility	Not applicable	Not applicable	Hereford	Not applicable	1.96
331	Whitecross High School	Outdoor sports facility	Not applicable	Not applicable	Hereford	Not applicable	3.51
332	Trinity School Nature Reserve	Incidental greenspace	Not applicable	Not applicable	Hereford	Not applicable	0.30
333	Tillington Road Hereford	Incidental greenspace	Not applicable	Not applicable	Rural	Not applicable	0.15
334	Tillington Road Hereford	Provision for children and teenagers	Local	Not applicable	Rural	Not applicable	0.06
335	Hereford Sixth Form College	Outdoor sports facility	Not applicable	Not applicable	Hereford	Not applicable	1.96
1001	Awbrey Way	Incidental greenspace	Not applicable	Visual amenity green space	Bromyard	Not applicable	0.03
1002	Firs Court	Incidental greenspace	Not applicable	Visual amenity green space	Bromyard	Not applicable	0.03
1003	Winslow Road	Incidental greenspace	Not applicable	Visual amenity green space	Bromyard	Not applicable	0.13
1004	Hereford Road	Incidental greenspace	Not applicable	Visual amenity green space	Bromyard	Not applicable	0.04
1005	St Peters Church	Natural and semi natural green space	Doorstep green space	Cemeteries	Bromyard	Not applicable	1.09
1006	Bromyard Cricket Ground	Outdoor sports facility	Not applicable	Outdoor sports	Bromyard	Not applicable	1.05
1007	Knapp Playing Fields	Amenity green space	Doorstep green space	Local park recreation ground	Bromyard	Not applicable	0.75
1008	Bromyard Sports Foundation	Outdoor sports facility	Not applicable	Local park recreation ground	Rural	Bromyard and Winslow CP	4.53

Appendix A List of open spaces

LUCID	Name	Primary Typology	Hierarchy (where applicable)	Primary Function (where applicable)	Location	Parish (where applicable)	Area (in hectares)
1009	Queen Elizabeth High School	Outdoor sports facility	Not applicable	Outdoor sports	Bromyard	Not applicable	5.10
1010	St Peters Primary School	Outdoor sports facility	Not applicable	Outdoor sports	Bromyard	Not applicable	1.42
1011	Nunwell Park Bromyard	Incidental greenspace	Not applicable	Informal recreational green space	Bromyard	Not applicable	0.26
1012	Porthouse Farm Bromyard	Incidental greenspace	Not applicable	Visual amenity green space	Bromyard	Not applicable	0.33
1013	Bromyard Riverside Walk & Picnic Area	Natural and semi natural green space	Doorstep green space	Natural site	Rural	Not applicable	0.67
1014	Bromyard Town Green	Incidental greenspace	Not applicable	Informal recreational green space	Bromyard	Not applicable	0.07
1015	Kington Cemetery	Natural and semi natural green space	Local green space	Cemeteries	Rural	Kington CP	2.86
1016	St Marys Church	Natural and semi natural green space	Doorstep green space	Cemeteries	Kington	Not applicable	0.81
1017	Haywood Common	Natural and semi natural green space	Local green space	Commons	Rural	Kington CP	6.56
1018	Bradnor Hill	Natural and semi natural green space	Wider Neighbourhood green space	Commons	Rural	Kington Rural CP	85.61
1019	Rushock Hill	Natural and semi natural green space	Wider Neighbourhood green space	Commons	Rural	Not applicable	90.54
1020	Rushock Common and Rushock Dingle	Natural and semi natural green space	Local green space	Commons	Rural	Not applicable	5.93
1021	The Green Chickward	Natural and semi natural green space	Doorstep green space	Commons	Rural	Kington Rural CP	0.76
1022	Dunfield Peak	Natural and semi natural green space	Local green space	Commons	Rural	Kington Rural CP	7.38
1023	Crooked Well Mill Meadow	Amenity green space	Doorstep green space	Local park recreation ground	Kington	Not applicable	1.70
1024	Castle Twts	Natural and semi natural green space	Local green space	Natural site	Rural	Kington Rural CP	3.12
1025	Kington Bowling Green	Outdoor sports facility	Not applicable	Outdoor sports	Kington	Not applicable	0.20
1026	Kington Town Football Ground	Outdoor sports facility	Not applicable	Outdoor sports	Kington	Not applicable	0.70

Appendix A List of open spaces

LUCID	Name	Primary Typology	Hierarchy (where applicable)	Primary Function (where applicable)	Location	Parish (where applicable)	Area (in hectares)
1027	Kington Recreation Ground	Amenity green space	Local green space	Major park, Large park	Kington	Not applicable	5.44
1028	Kington Golf Course	Outdoor sports facility	Not applicable	Outdoor sports	Rural	Kington Rural CP	52.71
1029	Kington Primary School	Outdoor sports facility	Not applicable	Outdoor sports	Kington	Not applicable	0.42
1030	Lady Hawkins High School Sports Pitches and Tennis	Outdoor sports facility	Not applicable	Outdoor sports	Kington	Not applicable	6.54
1031	Morgans Orchard	Provision for children and teenagers	Doorstep	Provision for children and teenagers	Kington	Not applicable	0.02
1032	Greenfields	Incidental greenspace	Not applicable	Local park recreation ground	Kington	Not applicable	0.17
1033	Old Eardisley Road Kington	Amenity green space	Doorstep green space	Local park recreation ground	Rural	Not applicable	1.04
1034	Challenger Close	Incidental greenspace	Not applicable	Visual amenity green space	Ledbury	Not applicable	0.09
1035	Wye View	Incidental greenspace	Not applicable	Visual amenity green space	Ledbury	Not applicable	0.07
1036	Northdown Close	Incidental greenspace	Not applicable	Visual amenity green space	Ledbury	Not applicable	0.16
1037	St Michael and All Angels Church	Natural and semi natural green space	Doorstep green space	Cemeteries	Ledbury	Not applicable	0.87
1038	Town Trail Old Railway Line	Green chain or corridor	Local green space	Green chain or corridor	Ledbury	Not applicable	4.93
1039	Riverside Walk	Green chain or corridor	Local green space	Green chain or corridor	Ledbury	Not applicable	9.26
1040	Ledbury Bowling Green	Outdoor sports facility	Not applicable	Outdoor sports	Ledbury	Not applicable	0.16
1041	Ledbury Recreation Ground	Amenity green space	Doorstep green space	Major park, Large park	Ledbury	Not applicable	1.24
1042	John Lee Road Play Area	Provision for children and teenagers	Doorstep	Provision for children and teenagers	Ledbury	Not applicable	0.01
1043	Ledbury Town Football Ground	Outdoor sports facility	Not applicable	Outdoor sports	Ledbury	Not applicable	1.40
1044	Ross Road Playing field Ledbury	Outdoor sports facility	Not applicable	Outdoor sports	Ledbury	Not applicable	8.61
1045	John Masefield High School	Outdoor sports facility	Not applicable	Outdoor sports	Ledbury	Not applicable	6.20
1046	Ledbury Primary School	Outdoor sports facility	Not applicable	Outdoor sports	Ledbury	Not applicable	2.93
1047	Ledbury Tennis Courts	Outdoor sports facility	Not applicable	Outdoor sports	Ledbury	Not applicable	0.15

Appendix A List of open spaces

LUCID	Name	Primary Typology	Hierarchy (where applicable)	Primary Function (where applicable)	Location	Parish (where applicable)	Area (in hectares)
1048	Church Lane Walled Gardens	Incidental greenspace	Not applicable	Formal garden	Ledbury	Not applicable	0.22
1049	Villa Way	Amenity green space	Doorstep green space	Local park recreation ground	Ledbury	Not applicable	1.14
1050	Childer Road	Provision for children and teenagers	Neighbourhood	Provision for children and teenagers	Ledbury	Not applicable	0.27
1051	Yeoman Close	Provision for children and teenagers	Local	Provision for children and teenagers	Ledbury	Not applicable	0.03
1052	New Mills Way	Amenity green space	Doorstep green space	Local park recreation ground	Ledbury	Not applicable	1.47
1053	Prince Rupert Road South	Provision for children and teenagers	Local	Provision for children and teenagers	Ledbury	Not applicable	0.06
1054	Prince Rupert Road North	Incidental greenspace	Not applicable	Visual amenity green space	Ledbury	Not applicable	0.30
1055	Browning Road Infants	Provision for children and teenagers	Doorstep	Provision for children and teenagers	Ledbury	Not applicable	0.02
1056	Hazel Close Play Area	Incidental greenspace	Not applicable	Provision for children and teenagers	Ledbury	Not applicable	0.01
1057	Ledbury Cricket Ground	Outdoor sports facility	Not applicable	Outdoor sports	Rural	Not applicable	2.07
1058	Outfields Close	Amenity green space	Doorstep green space	Visual amenity green space	Leominster	Not applicable	0.62
1059	Osbourne Place	Incidental greenspace	Not applicable	Visual amenity green space	Leominster	Not applicable	0.04
1060	Osbourne Place/ Millers Close	Incidental greenspace	Not applicable	Visual amenity green space	Leominster	Not applicable	0.04
1061	Open Space Millers Close	Incidental greenspace	Not applicable	Visual amenity green space	Leominster	Not applicable	0.24
1062	Ryelands Road	Incidental greenspace	Not applicable	Visual amenity green space	Leominster	Not applicable	0.09
1063	The Mallards	Amenity green space	Doorstep green space	Visual amenity green space	Leominster	Not applicable	0.68
1064	The Mallards East	Incidental greenspace	Not applicable	Visual amenity green space	Leominster	Not applicable	0.07

Appendix A List of open spaces

LUCID	Name	Primary Typology	Hierarchy (where applicable)	Primary Function (where applicable)	Location	Parish (where applicable)	Area (in hectares)
1065	The Mallards West	Incidental greenspace	Not applicable	Visual amenity green space	Leominster	Not applicable	0.07
1066	Blanchard Close	Incidental greenspace	Not applicable	Visual amenity green space	Leominster	Not applicable	0.11
1067	Buckfield Road	Incidental greenspace	Not applicable	Visual amenity green space	Leominster	Not applicable	0.05
1068	The Rugg/ Mappenors Lane West	Incidental greenspace	Not applicable	Visual amenity green space	Leominster	Not applicable	0.16
1069	The Rugg/ Mappenors Lane East	Incidental greenspace	Not applicable	Visual amenity green space	Leominster	Not applicable	0.13
1070	Ivington Green	Incidental greenspace	Not applicable	Visual amenity green space	Rural	Leominster CP	0.34
1071	Leominster Cemetery	Natural and semi natural green space	Local green space	Cemeteries	Leominster	Not applicable	3.39
1072	Leominster Priory	Natural and semi natural green space	Doorstep green space	Cemeteries	Leominster	Not applicable	1.91
1073	Ivington Common	Natural and semi natural green space	Local green space	Commons	Rural	Leominster CP	9.17
1074	Cromer Common	Natural and semi natural green space	Neighbourhood green space	Commons	Rural	Leominster CP	10.76
1075	Aulden	Natural and semi natural green space	Local green space	Commons	Rural	Leominster CP	3.83
1076	Aldermans Meadow Bowling Green	Outdoor sports facility	Not applicable	Outdoor sports	Leominster	Not applicable	0.14
1077	Dales Cricket Ground Leominster	Outdoor sports facility	Not applicable	Outdoor sports	Leominster	Not applicable	1.24
1078	Millers Close	Incidental greenspace	Not applicable	Visual amenity green space	Leominster	Not applicable	0.07
1079	Buckfields Estate Linear Park	Amenity green space	Local green space	Local park recreation ground	Leominster	Not applicable	3.81
1080	The Grange	Amenity green space	Local green space	Major park, Large park	Leominster	Not applicable	2.14
1081	Sydonia Recreation Area	Amenity green space	Local green space	Major park, Large park	Leominster	Not applicable	2.11
1082	Battlebridge Close	Incidental greenspace	Not applicable	Visual amenity green space	Leominster	Not applicable	0.24

Appendix A List of open spaces

LUCID	Name	Primary Typology	Hierarchy (where applicable)	Primary Function (where applicable)	Location	Parish (where applicable)	Area (in hectares)
1083	Bridge Street Sports Park Leominster	Outdoor sports facility	Not applicable	Outdoor sports	Leominster	Not applicable	9.33
1084	Ivington Primary School	Outdoor sports facility	Not applicable	Outdoor sports	Rural	Leominster CP	0.51
1085	Leominster Infants School	Outdoor sports facility	Not applicable	Outdoor sports	Leominster	Not applicable	1.39
1086	Leominster Junior School	Outdoor sports facility	Not applicable	Outdoor sports	Leominster	Not applicable	2.28
1087	Earl Mortimer College Sports Pitches and Tennis	Outdoor sports facility	Not applicable	Outdoor sports	Leominster	Not applicable	9.68
1088	Pinsley Mead Millenium Green	Amenity green space	Doorstep green space	Informal recreational green space	Leominster	Not applicable	1.59
1089	Pinsley Mead Priory area c	Incidental greenspace	Not applicable	Informal recreational green space	Leominster	Not applicable	0.17
1090	Godiva Road	Provision for children and teenagers	Local	Provision for children and teenagers	Leominster	Not applicable	0.03
1091	Cheaton Close	Provision for children and teenagers	Doorstep	Provision for children and teenagers	Leominster	Not applicable	0.02
1092	Upper Marsh	Provision for children and teenagers	Doorstep	Provision for children and teenagers	Leominster	Not applicable	0.02
1093	Oldfields Close	Provision for children and teenagers	Doorstep	Provision for children and teenagers	Leominster	Not applicable	0.03
1094	Rope Walk Avenue	Provision for children and teenagers	Local	Provision for children and teenagers	Leominster	Not applicable	0.05
1095	Paradise Court	Provision for children and teenagers	Local	Provision for children and teenagers	Leominster	Not applicable	0.07
1096	Barons Cross Play Area	Provision for children and teenagers	Neighbourhood	Provision for children and teenagers	Leominster	Not applicable	0.46
1097	Bridge Street Park Natural Area	Amenity green space	Local green space	Informal recreational green space	Leominster	Not applicable	3.52
1098	St Botolphs	Provision for children and teenagers	Doorstep	Provision for children and teenagers	Leominster	Not applicable	0.01
1099	Vinetree Close Allotments	Amenity green space	Doorstep green space	Visual amenity green space	Ross-on-Wye	Not applicable	0.75
1100	Trenchard Street Land	Incidental greenspace	Not applicable	Visual amenity green space	Ross-on-Wye	Not applicable	0.09

Appendix A List of open spaces

LUCID	Name	Primary Typology	Hierarchy (where applicable)	Primary Function (where applicable)	Location	Parish (where applicable)	Area (in hectares)
1101	Oaklands	Incidental greenspace	Not applicable	Visual amenity green space	Ross-on-Wye	Not applicable	0.40
1102	Duxmere Drive	Incidental greenspace	Not applicable	Visual amenity green space	Ross-on-Wye	Not applicable	0.28
1103	Redwood Close	Amenity green space	Doorstep green space	Visual amenity green space	Rural	Not applicable	0.58
1104	Five Ways	Incidental greenspace	Not applicable	Visual amenity green space	Ross-on-Wye	Not applicable	0.06
1105	Vine Tree Park Cemetery	Incidental greenspace	Not applicable	Cemeteries	Ross-on-Wye	Not applicable	0.37
1106	Wilton Common	Natural and semi natural green space	Doorstep green space	Commons	Rural	Not applicable	0.94
1107	Town and Country Trail	Green chain or corridor	Local green space	Green chain or corridor	Ross-on-Wye	Not applicable	2.84
1108	Rope Walk Meadow	Amenity green space	Local green space	Major park, Large park	Ross-on-Wye	Not applicable	2.59
1109	Bluebell Close	Amenity green space	Doorstep green space	Visual amenity green space	Ross-on-Wye	Not applicable	1.13
1110	Dean Hill Park	Incidental greenspace	Not applicable	Local park recreation ground	Ross-on-Wye	Not applicable	0.49
1111	Falaise Close	Provision for children and teenagers	Neighbourhood	Provision for children and teenagers	Ross-on-Wye	Not applicable	0.35
1112	Ross Sports Centre	Outdoor sports facility	Not applicable	Outdoor sports	Rural	Not applicable	8.94
1113	Ross Football Ground	Outdoor sports facility	Not applicable	Outdoor sports	Rural	Not applicable	3.31
1114	Ashfield Park Primary School	Outdoor sports facility	Not applicable	Outdoor sports	Ross-on-Wye	Not applicable	2.68
1115	Brampton Abbots CE Primary School	Outdoor sports facility	Not applicable	Outdoor sports	Ross-on-Wye	Not applicable	0.62
1116	John Kyrle High School	Outdoor sports facility	Not applicable	Outdoor sports	Ross-on-Wye	Not applicable	9.31
1117	St. Josephs Primary School	Outdoor sports facility	Not applicable	Outdoor sports	Ross-on-Wye	Not applicable	1.34
1118	Crossfields Tennis Courts	Outdoor sports facility	Not applicable	Outdoor sports	Ross-on-Wye	Not applicable	0.84
1119	The Prospect	Provision for children and teenagers	Doorstep	Provision for children and teenagers	Ross-on-Wye	Not applicable	0.01
1120	Ross-on-Wye Bowling Green	Outdoor sports facility	Not applicable	Outdoor sports	Ross-on-Wye	Not applicable	0.42
1121	Blake memorial Gardens	Incidental greenspace	Not applicable	Formal garden	Ross-on-Wye	Not applicable	0.09

Appendix A List of open spaces

LUCID	Name	Primary Typology	Hierarchy (where applicable)	Primary Function (where applicable)	Location	Parish (where applicable)	Area (in hectares)
1122	The Prospect Formal Garden	Incidental greenspace	Not applicable	Formal garden	Ross-on-Wye	Not applicable	0.44
1123	Caroline Symonds Garden	Amenity green space	Doorstep green space	Visual amenity green space	Ross-on-Wye	Not applicable	1.53
1124	Long Acre Public Open Space	Amenity green space	Local green space	Visual amenity green space	Rural	Not applicable	2.90
1125	Roman Way	Amenity green space	Doorstep green space	Visual amenity green space	Ross-on-Wye	Not applicable	1.04
1126	Beech Close	Provision for children and teenagers	Local	Provision for children and teenagers	Ross-on-Wye	Not applicable	0.06
1127	Lincoln Hill	Incidental greenspace	Not applicable	Visual amenity green space	Ross-on-Wye	Not applicable	0.11
1128	Tudorville	Provision for children and teenagers	Neighbourhood	Provision for children and teenagers	Ross-on-Wye	Not applicable	0.19
1129	Oak Tree Rise	Provision for children and teenagers	Doorstep	Provision for children and teenagers	Ross-on-Wye	Not applicable	0.01
1130	Mayhill	Provision for children and teenagers	Neighbourhood	Provision for children and teenagers	Ross-on-Wye	Not applicable	0.16
1131	Ross Skate Park	Provision for children and teenagers	Neighbourhood	Provision for children and teenagers	Rural	Not applicable	0.11
1132	Grammar School Close Play Area	Provision for children and teenagers	Doorstep	Provision for children and teenagers	Ross-on-Wye	Not applicable	0.02
1133	Roman Way Play Area	Provision for children and teenagers	Neighbourhood	Provision for children and teenagers	Ross-on-Wye	Not applicable	0.11
1134	Verschoyle Gardens Ross	Provision for children and teenagers	Doorstep	Provision for children and teenagers	Ross-on-Wye	Not applicable	0.01
1135	Edenstone Ross	Amenity green space	Local green space	Local park recreation ground	Ross-on-Wye	Not applicable	8.26
1136	Tanyard Ross	Amenity green space	Doorstep green space	Local park recreation ground	Ross-on-Wye	Not applicable	0.64
1137	Purlands	Amenity green space	Doorstep green space	Visual amenity green space	Ross-on-Wye	Not applicable	1.30
1138	Frome Valley Way	Provision for children and teenagers	Doorstep	Provision for children and teenagers	Ross-on-Wye	Not applicable	0.01

Appendix A List of open spaces

LUCID	Name	Primary Typology	Hierarchy (where applicable)	Primary Function (where applicable)	Location	Parish (where applicable)	Area (in hectares)
1139	Ross Swimming Pool	Incidental greenspace	Not applicable	Visual amenity green space	Ross-on-Wye	Not applicable	0.20
1140	Ross Rugby Club	Outdoor sports facility	Not applicable	Outdoor sports	Rural	Not applicable	4.59
1141	Knapp Playing Fields	Amenity green space	Doorstep green space	Local park recreation ground	Bromyard	Not applicable	1.47
1142	Oatleys Meadow	Incidental greenspace	Not applicable	Visual amenity green space	Ledbury	Not applicable	0.29
1323	NE GBI - Cemeteries and Religious Grounds	Cemeteries and churchyards	Not applicable	Not applicable	Rural	Middleton on the Hill CP	0.33
2000	Backney Bridge Picnic Site	Natural and semi natural green space	Doorstep green space	Picnic Site	Rural	Bridstow CP	0.62
2001	Benjamin Park Play area	Provision for children and teenagers	Neighbourhood	Play	Rural	Not applicable	0.08
2002	Bromyard Downs	Natural and semi natural green space	District green space	Common	Rural	Norton CP	114.58
2003	Brookmill Close	Provision for children and teenagers	Doorstep	Play	Rural	Colwall CP	0.02
2005	Canon Pyon Playing Fields	Provision for children and teenagers	Neighbourhood	Play	Rural	Canon Pyon CP	0.05
2006	Charlie Ballard Nature Reserve	Incidental greenspace	Not applicable	Nature Reserve	Rural	Colwall CP	0.35
2007	Colwall Green	Provision for children and teenagers	Neighbourhood	Play	Rural	Colwall CP	0.01
2008	Cusop Dingle	Provision for children and teenagers	Neighbourhood	Play	Rural	Cusop CP	0.16
2009	Eardisland Recreation Ground	Outdoor sports facility	Not applicable	Football	Rural	Eardisland CP	0.83
2010	Eardisland Village Centre- Riverside/War Memorial	Incidental greenspace	Not applicable	Village Green	Rural	Eardisland CP	0.02
2011	Fownhope Recreation Ground	Outdoor sports facility	Not applicable	Football	Rural	Fownhope CP	4.24
2012	Frome Park	Incidental greenspace	Not applicable	Amenity	Rural	Bartestree CP	0.19
2016	Kenilworth Close	Provision for children and teenagers	Local	Play	Rural	Not applicable	0.04

Appendix A List of open spaces

LUCID	Name	Primary Typology	Hierarchy (where applicable)	Primary Function (where applicable)	Location	Parish (where applicable)	Area (in hectares)
2017	Kingsmeadow Infants	Provision for children and teenagers	Doorstep	Play	Rural	Wigmore CP	0.01
2018	Kingsmeadow Juniors	Provision for children and teenagers	Local	Play	Rural	Wigmore CP	0.01
2019	Lugwardine Primary School	Outdoor sports facility	Not applicable	School Playing Fields	Rural	Lugwardine CP	0.77
2020	Madley Recreation Ground	Outdoor sports facility	Not applicable	Football	Rural	Madley CP	0.22
2021	Oak Road	Provision for children and teenagers	Neighbourhood	Play	Rural	Credenhill CP	0.17
2022	Old Thatch Close	Provision for children and teenagers	Local	Play	Rural	Preston on Wye CP	0.06
2023	Orelton Football Ground	Outdoor sports facility	Not applicable	Football	Rural	Orleton CP	3.07
2024	Orlin Road	Provision for children and teenagers	Neighbourhood	Play	Rural	Colwall CP	0.12
2025	Weobley Park View	Provision for children and teenagers	Local	Play	Rural	Weobley CP	0.01
2027	Kingstone Severn Side Playing Fields	Outdoor sports facility	Not applicable	Football	Rural	Kingstone CP	2.87
2028	St Clares Court, Hereford	Provision for children and teenagers	Local	Play	Rural	Not applicable	0.03
2029	St Clares Court, Hereford	Incidental greenspace	Not applicable	Amenity	Rural	Not applicable	0.15
2030	St Mary's School Front Playing Field	Outdoor sports facility	Not applicable	School Playing Fields	Rural	Lugwardine CP	6.41
2032	Tarrington Barrs Orchard	Provision for children and teenagers	Doorstep	Play	Rural	Tarrington CP	0.02
2033	The Maltings	Incidental greenspace	Not applicable	Amenity	Rural	Dormington CP	0.10
2035	Mathon Village Green	Incidental greenspace	Not applicable	Amenity	Rural	Mathon CP	0.23
2036	Bartestree Village Playing Fields	Outdoor sports facility	Not applicable	Football	Rural	Lugwardine CP	5.18
2037	Wentworth Park	Provision for children and teenagers	Doorstep	Play	Rural	Not applicable	0.01
2039	Colwall Wyche Bank	Incidental greenspace	Not applicable	Amenity	Rural	Colwall CP	0.13
2040	Land adj to Croft Close	Incidental greenspace	Not applicable	Amenity	Rural	Lugwardine CP	0.05
2041	Land adj to Hopton Close	Incidental greenspace	Not applicable	Amenity	Rural	Lugwardine CP	0.23

Appendix A List of open spaces

LUCID	Name	Primary Typology	Hierarchy (where applicable)	Primary Function (where applicable)	Location	Parish (where applicable)	Area (in hectares)
2042	Wellington Heath	Incidental greenspace	Not applicable	Amenity	Rural	Wellington Heath CP	0.08
2043	Canon Pyon Recreation Ground	Amenity green space	Local green space	Amenity	Rural	Canon Pyon CP	3.83
2044	Burgill Community Playing Fields	Outdoor sports facility	Not applicable	Football	Rural	Burghill CP	1.74
2045	Walwyn Road Play Area	Provision for children and teenagers	Neighbourhood	Play	Rural	Colwall CP	0.08
2046	Quarries on Westhope Hill	Natural and semi natural green space	Local green space	Common	Rural	Canon Pyon CP	2.09
2047	Weston under Penyard Recreation Ground	Outdoor sports facility	Not applicable	Recreation Ground	Rural	Weston under Penyard CP	2.06
2048	Wellington Heath The Pleck	Incidental greenspace	Not applicable	Not applicable	Rural	Wellington Heath CP	0.07
2049	Wellington Heath Little Pleck	Incidental greenspace	Not applicable	Not applicable	Rural	Wellington Heath CP	0.08
3024	NE GBI - Access land CRoW	Incidental greenspace	Not applicable	Not applicable	Rural	Eastnor CP	0.00
3039	NE GBI - Access land CRoW	Incidental greenspace	Not applicable	Not applicable	Rural	Lucton CP	0.02
3040	NE GBI - Access land CRoW	Incidental greenspace	Not applicable	Not applicable	Rural	Dorstone CP	0.06
3041	NE GBI - Access land CRoW	Natural and semi natural green space	Doorstep green space	Not applicable	Rural	Goodrich CP	0.84
3044	NE GBI - Millennium or Doorstep Green	Amenity green space	Doorstep green space	Not applicable	Rural	Much Birch CP	1.21
3046	NE GBI - Cemeteries and Religious Grounds	Cemeteries and churchyards	Not applicable	Not applicable	Rural	Lea CP	0.38
3054	NE GBI - Playing Fields	Outdoor sports facility	Not applicable	Not applicable	Rural	Bishop's Frome CP	2.90
3055	NE GBI - Cemeteries and Religious Grounds	Cemeteries and churchyards	Not applicable	Not applicable	Rural	Munsley CP	0.24
3056	NE GBI - Cemeteries and Religious Grounds	Cemeteries and churchyards	Not applicable	Not applicable	Rural	Acton Beauchamp CP	0.23
3057	NE GBI - Cemeteries and Religious Grounds	Cemeteries and churchyards	Not applicable	Not applicable	Rural	Stanford Bishop CP	0.27
3058	NE GBI - Cemeteries and Religious Grounds	Cemeteries and churchyards	Not applicable	Not applicable	Rural	Evesbatch CP	0.22
3059	NE GBI - Cemeteries and Religious Grounds	Cemeteries and churchyards	Not applicable	Not applicable	Rural	Wellington Heath CP	0.23

Appendix A List of open spaces

LUCID	Name	Primary Typology	Hierarchy (where applicable)	Primary Function (where applicable)	Location	Parish (where applicable)	Area (in hectares)
3060	NE GBI - Cemeteries and Religious Grounds	Cemeteries and churchyards	Not applicable	Not applicable	Rural	Wellington Heath CP	0.25
3061	NE GBI - Cemeteries and Religious Grounds	Cemeteries and churchyards	Not applicable	Not applicable	Rural	Coddington CP	0.46
3062	NE GBI - Cemeteries and Religious Grounds	Cemeteries and churchyards	Not applicable	Not applicable	Rural	Mathon CP	0.34
3063	NE GBI - Cemeteries and Religious Grounds	Cemeteries and churchyards	Not applicable	Not applicable	Rural	Cradley and Storridge CP	0.67
3064	NE GBI - Cemeteries and Religious Grounds	Cemeteries and churchyards	Not applicable	Not applicable	Rural	Colwall CP	0.92
3065	NE GBI - Cemeteries and Religious Grounds	Cemeteries and churchyards	Not applicable	Not applicable	Rural	Cradley and Storridge CP	0.23
3072	NE GBI - Cemeteries and Religious Grounds	Cemeteries and churchyards	Not applicable	Not applicable	Rural	Colwall CP	0.15
3077	NE GBI - Cemeteries and Religious Grounds	Cemeteries and churchyards	Not applicable	Not applicable	Ledbury	Not applicable	0.16
3078	NE GBI - Cemeteries and Religious Grounds	Cemeteries and churchyards	Not applicable	Not applicable	Rural	Pixley CP	0.11
3079	NE GBI - Cemeteries and Religious Grounds	Cemeteries and churchyards	Not applicable	Not applicable	Rural	Upton Bishop CP	0.52
3081	NE GBI - Cemeteries and Religious Grounds	Cemeteries and churchyards	Not applicable	Not applicable	Rural	Little Marcle CP	0.19
3083	NE GBI - Playing Fields	Outdoor sports facility	Not applicable	Not applicable	Rural	Linton CP	1.20
3084	NE GBI - Cemeteries and Religious Grounds	Cemeteries and churchyards	Not applicable	Not applicable	Rural	Linton CP	0.65
3086	NE GBI - Cemeteries and Religious Grounds	Cemeteries and churchyards	Not applicable	Not applicable	Rural	Aston Ingham CP	0.24
3087	NE GBI - Cemeteries and Religious Grounds	Cemeteries and churchyards	Not applicable	Not applicable	Rural	Aston Ingham CP	0.31
3091	NE GBI - Cemeteries and Religious Grounds	Cemeteries and churchyards	Not applicable	Not applicable	Rural	Donnington CP	0.24
3092	NE GBI - Cemeteries and Religious Grounds	Cemeteries and churchyards	Not applicable	Not applicable	Rural	Edvin Loach and Saltmarshe CP	0.29

Appendix A List of open spaces

LUCID	Name	Primary Typology	Hierarchy (where applicable)	Primary Function (where applicable)	Location	Parish (where applicable)	Area (in hectares)
3093	NE GBI - Cemeteries and Religious Grounds	Cemeteries and churchyards	Not applicable	Not applicable	Rural	Wolferlow CP	0.20
3097	NE GBI - Playing Fields	Outdoor sports facility	Not applicable	Not applicable	Rural	Upper Sapey CP	1.50
3099	NE GBI - Cemeteries and Religious Grounds	Cemeteries and churchyards	Not applicable	Not applicable	Rural	Whitbourne CP	0.30
3100	NE GBI - Cemeteries and Religious Grounds	Cemeteries and churchyards	Not applicable	Not applicable	Rural	Whitbourne CP	0.33
3104	NE GBI - Cemeteries and Religious Grounds	Cemeteries and churchyards	Not applicable	Not applicable	Rural	Pudleston CP	0.44
3105	NE GBI - Cemeteries and Religious Grounds	Cemeteries and churchyards	Not applicable	Not applicable	Rural	Laysters CP	0.51
3106	NE GBI - Play Space Provision	Provision for children and teenagers	Local	Not applicable	Rural	Humber CP	0.08
3111	NE GBI - Cemeteries and Religious Grounds	Cemeteries and churchyards	Not applicable	Not applicable	Rural	Hatfield and Newhampton CP	0.23
3113	NE GBI - Cemeteries and Religious Grounds	Cemeteries and churchyards	Not applicable	Not applicable	Rural	Grendon Bishop CP	0.18
3114	NE GBI - Cemeteries and Religious Grounds	Cemeteries and churchyards	Not applicable	Not applicable	Rural	Bredenbury CP	0.19
3115	NE GBI - Cemeteries and Religious Grounds	Cemeteries and churchyards	Not applicable	Not applicable	Rural	Collington CP	0.22
3117	NE GBI - Cemeteries and Religious Grounds	Cemeteries and churchyards	Not applicable	Not applicable	Rural	Kimbolton CP	0.12
3118	NE GBI - Cemeteries and Religious Grounds	Cemeteries and churchyards	Not applicable	Not applicable	Rural	Eyton CP	0.14
3119	NE GBI - Cemeteries and Religious Grounds	Cemeteries and churchyards	Not applicable	Not applicable	Rural	Kimbolton CP	0.63
3120	NE GBI - Public Park - General	Amenity green space	District green space	Not applicable	Rural	Eye, Moreton and Ashton CP	109.62
3121	NE GBI - Cemeteries and Religious Grounds	Cemeteries and churchyards	Not applicable	Not applicable	Rural	Kimbolton CP	0.03
3122	NE GBI - Cemeteries and Religious Grounds	Cemeteries and churchyards	Not applicable	Not applicable	Rural	Eye, Moreton and Ashton CP	0.19

Appendix A List of open spaces

LUCID	Name	Primary Typology	Hierarchy (where applicable)	Primary Function (where applicable)	Location	Parish (where applicable)	Area (in hectares)
3124	NE GBI - Cemeteries and Religious Grounds	Cemeteries and churchyards	Not applicable	Not applicable	Rural	Croft and Yarpole CP	0.24
3125	NE GBI - Cemeteries and Religious Grounds	Cemeteries and churchyards	Not applicable	Not applicable	Rural	Croft and Yarpole CP	0.32
3126	NE GBI - Public Park - General	Amenity green space	Local green space	Not applicable	Rural	Orleton CP	3.73
3127	NE GBI - Cemeteries and Religious Grounds	Cemeteries and churchyards	Not applicable	Not applicable	Rural	Orleton CP	0.03
3128	NE GBI - Cemeteries and Religious Grounds	Cemeteries and churchyards	Not applicable	Not applicable	Rural	Little Hereford CP	0.67
3129	NE GBI - Cemeteries and Religious Grounds	Cemeteries and churchyards	Not applicable	Not applicable	Rural	Ford and Stoke Prior CP	3.32
3130	NE GBI - Cemeteries and Religious Grounds	Cemeteries and churchyards	Not applicable	Not applicable	Rural	Humber CP	0.26
3131	NE GBI - Cemeteries and Religious Grounds	Cemeteries and churchyards	Not applicable	Not applicable	Rural	Leominster CP	0.28
3132	NE GBI - Cemeteries and Religious Grounds	Cemeteries and churchyards	Not applicable	Not applicable	Rural	Docklow and Hampton Wafer CP	0.59
3133	NE GBI - Cemeteries and Religious Grounds	Cemeteries and churchyards	Not applicable	Not applicable	Rural	Monkland and Stretford CP	0.17
3134	NE GBI - Cemeteries and Religious Grounds	Cemeteries and churchyards	Not applicable	Not applicable	Leominster	Not applicable	0.17
3135	NE GBI - Play Space Provision	Provision for children and teenagers	Doorstep	Not applicable	Leominster	Not applicable	0.02
3136	NE GBI - Cemeteries and Religious Grounds	Cemeteries and churchyards	Not applicable	Not applicable	Leominster	Not applicable	0.18
3137	NE GBI - Play Space Provision	Provision for children and teenagers	Doorstep	Not applicable	Leominster	Not applicable	0.01
3138	NE GBI - Cemeteries and Religious Grounds	Cemeteries and churchyards	Not applicable	Not applicable	Rural	Leinthall Starkes CP	0.33
3139	NE GBI - Cemeteries and Religious Grounds	Cemeteries and churchyards	Not applicable	Not applicable	Rural	Elton CP	0.21
3140	NE GBI - Cemeteries and Religious Grounds	Cemeteries and churchyards	Not applicable	Not applicable	Rural	Pipe Aston CP	0.13

Appendix A List of open spaces

LUCID	Name	Primary Typology	Hierarchy (where applicable)	Primary Function (where applicable)	Location	Parish (where applicable)	Area (in hectares)
3142	NE GBI - Cemeteries and Religious Grounds	Cemeteries and churchyards	Not applicable	Not applicable	Rural	Shobdon CP	0.32
3143	NE GBI - Cemeteries and Religious Grounds	Cemeteries and churchyards	Not applicable	Not applicable	Rural	Shobdon CP	0.40
3144	NE GBI - Public Park - General	Incidental greenspace	Not applicable	Not applicable	Rural	Wigmore CP	0.02
3145	NE GBI - Cemeteries and Religious Grounds	Cemeteries and churchyards	Not applicable	Not applicable	Rural	Lucton CP	0.05
3146	NE GBI - Playing Fields	Outdoor sports facility	Not applicable	Not applicable	Rural	Lucton CP	3.49
3147	NE GBI - Cemeteries and Religious Grounds	Cemeteries and churchyards	Not applicable	Not applicable	Rural	Stapleton CP	1.46
3148	NE GBI - Cemeteries and Religious Grounds	Cemeteries and churchyards	Not applicable	Not applicable	Rural	Staunton on Arrow CP	0.10
3154	NE GBI - Cemeteries and Religious Grounds	Cemeteries and churchyards	Not applicable	Not applicable	Rural	Brampton Bryan CP	0.21
3155	NE GBI - Cemeteries and Religious Grounds	Cemeteries and churchyards	Not applicable	Not applicable	Rural	Pembridge CP	0.13
3156	NE GBI - Play Space Provision	Provision for children and teenagers	Doorstep	Not applicable	Rural	Lower Harpton CP	0.02
3161	NE GBI - Cemeteries and Religious Grounds	Cemeteries and churchyards	Not applicable	Not applicable	Rural	Hope Mansell CP	0.17
3162	NE GBI - Cemeteries and Religious Grounds	Cemeteries and churchyards	Not applicable	Not applicable	Rural	Weston under Penyard CP	0.61
3163	NE GBI - Cemeteries and Religious Grounds	Cemeteries and churchyards	Not applicable	Not applicable	Rural	Weston under Penyard CP	0.21
3164	NE GBI - Play Space Provision	Provision for children and teenagers	Doorstep	Not applicable	Rural	Upton Bishop CP	0.02
3165	NE GBI - Play Space Provision	Provision for children and teenagers	Local	Not applicable	Rural	Not applicable	0.07
3166	NE GBI - Cemeteries and Religious Grounds	Cemeteries and churchyards	Not applicable	Not applicable	Rural	Foy CP	0.39
3167	NE GBI - Cemeteries and Religious Grounds	Cemeteries and churchyards	Not applicable	Not applicable	Ross-on-Wye	Not applicable	0.18

Appendix A List of open spaces

LUCID	Name	Primary Typology	Hierarchy (where applicable)	Primary Function (where applicable)	Location	Parish (where applicable)	Area (in hectares)
3168	NE GBI - Play Space Provision	Provision for children and teenagers	Local	Not applicable	Ross-on-Wye	Not applicable	0.07
3169	NE GBI - Play Space Provision	Provision for children and teenagers	Local	Not applicable	Rural	Mordiford CP	0.05
3170	NE GBI - Cemeteries and Religious Grounds	Cemeteries and churchyards	Not applicable	Not applicable	Rural	Ballingham CP	0.07
3171	NE GBI - Cemeteries and Religious Grounds	Cemeteries and churchyards	Not applicable	Not applicable	Rural	Fownhope CP	0.58
3172	NE GBI - Cemeteries and Religious Grounds	Cemeteries and churchyards	Not applicable	Not applicable	Rural	Brockhampton CP	0.18
3173	NE GBI - Cemeteries and Religious Grounds	Cemeteries and churchyards	Not applicable	Not applicable	Rural	Brockhampton CP	0.41
3174	NE GBI - Cemeteries and Religious Grounds	Cemeteries and churchyards	Not applicable	Not applicable	Rural	Fownhope CP	0.08
3175	NE GBI - Cemeteries and Religious Grounds	Cemeteries and churchyards	Not applicable	Not applicable	Rural	How Caple CP	0.21
3176	NE GBI - Public Park - General	Incidental greenspace	Not applicable	Not applicable	Rural	Woolhope CP	0.35
3177	NE GBI - Public Park - General	Amenity green space	Local green space	Not applicable	Rural	Stoke Edith CP	8.73
3178	NE GBI - Cemeteries and Religious Grounds	Cemeteries and churchyards	Not applicable	Not applicable	Rural	Sollers Hope CP	0.27
3179	NE GBI - Play Space Provision	Provision for children and teenagers	Local	Not applicable	Rural	Much Marcle CP	0.06
3180	NE GBI - Cemeteries and Religious Grounds	Cemeteries and churchyards	Not applicable	Not applicable	Rural	Bartestree CP	0.14
3181	NE GBI - Cemeteries and Religious Grounds	Cemeteries and churchyards	Not applicable	Not applicable	Rural	Bartestree CP	0.02
3182	NE GBI - Cemeteries and Religious Grounds	Cemeteries and churchyards	Not applicable	Not applicable	Rural	Ocle Pychard CP	0.28
3183	NE GBI - Cemeteries and Religious Grounds	Cemeteries and churchyards	Not applicable	Not applicable	Rural	Ullingswick CP	0.27
3184	NE GBI - Cemeteries and Religious Grounds	Cemeteries and churchyards	Not applicable	Not applicable	Rural	Stoke Edith CP	0.12

Appendix A List of open spaces

LUCID	Name	Primary Typology	Hierarchy (where applicable)	Primary Function (where applicable)	Location	Parish (where applicable)	Area (in hectares)
3185	NE GBI - Cemeteries and Religious Grounds	Cemeteries and churchyards	Not applicable	Not applicable	Rural	Moreton Jeffries CP	0.19
3186	NE GBI - Cemeteries and Religious Grounds	Cemeteries and churchyards	Not applicable	Not applicable	Rural	Stoke Edith CP	0.21
3187	NE GBI - Public Park - General	Amenity green space	Local green space	Not applicable	Rural	Stoke Edith CP	4.34
3188	NE GBI - Cemeteries and Religious Grounds	Cemeteries and churchyards	Not applicable	Not applicable	Rural	Pencombe with Grendon Warren CP	0.10
3189	NE GBI - Cemeteries and Religious Grounds	Cemeteries and churchyards	Not applicable	Not applicable	Rural	Canon Frome CP	0.20
3190	NE GBI - Cemeteries and Religious Grounds	Cemeteries and churchyards	Not applicable	Not applicable	Rural	Hentland CP	0.35
3191	NE GBI - Cemeteries and Religious Grounds	Cemeteries and churchyards	Not applicable	Not applicable	Rural	Bolstone CP	0.07
3192	NE GBI - Cemeteries and Religious Grounds	Cemeteries and churchyards	Not applicable	Not applicable	Rural	Aconbury CP	0.16
3193	NE GBI - Cemeteries and Religious Grounds	Cemeteries and churchyards	Not applicable	Not applicable	Rural	Dinedor CP	0.16
3194	NE GBI - Play Space Provision	Provision for children and teenagers	Neighbourhood	Not applicable	Hereford	Not applicable	0.15
3195	NE GBI - Play Space Provision	Provision for children and teenagers	Doorstep	Not applicable	Hereford	Not applicable	0.02
3196	NE GBI - Cemeteries and Religious Grounds	Cemeteries and churchyards	Not applicable	Not applicable	Rural	Not applicable	1.19
3197	NE GBI - Play Space Provision	Provision for children and teenagers	Doorstep	Not applicable	Hereford	Not applicable	0.03
3198	NE GBI - Play Space Provision	Provision for children and teenagers	Doorstep	Not applicable	Hereford	Not applicable	0.01
3199	NE GBI - Cemeteries and Religious Grounds	Cemeteries and churchyards	Not applicable	Not applicable	Rural	Dinedor CP	0.09
3200	NE GBI - Play Space Provision	Provision for children and teenagers	Doorstep	Not applicable	Hereford	Not applicable	0.02
3201	NE GBI - Play Space Provision	Provision for children and teenagers	Doorstep	Not applicable	Rural	Hampton Bishop CP	0.02

Appendix A List of open spaces

LUCID	Name	Primary Typology	Hierarchy (where applicable)	Primary Function (where applicable)	Location	Parish (where applicable)	Area (in hectares)
3202	NE GBI - Play Space Provision	Provision for children and teenagers	Doorstep	Not applicable	Rural	Not applicable	0.03
3204	NE GBI - Cemeteries and Religious Grounds	Cemeteries and churchyards	Not applicable	Not applicable	Rural	Not applicable	0.21
3205	NE GBI - Cemeteries and Religious Grounds	Cemeteries and churchyards	Not applicable	Not applicable	Rural	Withington CP	0.20
3206	NE GBI - Cemeteries and Religious Grounds	Cemeteries and churchyards	Not applicable	Not applicable	Rural	Sutton CP	0.24
3207	NE GBI - Cemeteries and Religious Grounds	Cemeteries and churchyards	Not applicable	Not applicable	Rural	Moreton on Lugg CP	0.09
3208	NE GBI - Cemeteries and Religious Grounds	Cemeteries and churchyards	Not applicable	Not applicable	Rural	Sutton CP	0.27
3209	NE GBI - Cemeteries and Religious Grounds	Cemeteries and churchyards	Not applicable	Not applicable	Rural	Preston Wynne CP	0.15
3210	NE GBI - Cemeteries and Religious Grounds	Cemeteries and churchyards	Not applicable	Not applicable	Rural	Marden CP	0.93
3211	NE GBI - Cemeteries and Religious Grounds	Cemeteries and churchyards	Not applicable	Not applicable	Rural	Marden CP	0.07
3212	NE GBI - Cemeteries and Religious Grounds	Cemeteries and churchyards	Not applicable	Not applicable	Rural	Bodenham CP	0.75
3213	NE GBI - Cemeteries and Religious Grounds	Cemeteries and churchyards	Not applicable	Not applicable	Rural	Lugwardine CP	0.26
3214	NE GBI - Cemeteries and Religious Grounds	Cemeteries and churchyards	Not applicable	Not applicable	Hereford	Not applicable	0.25
3215	NE GBI - Cemeteries and Religious Grounds	Cemeteries and churchyards	Not applicable	Not applicable	Rural	Lugwardine CP	0.43
3216	NE GBI - Cemeteries and Religious Grounds	Cemeteries and churchyards	Not applicable	Not applicable	Rural	Lugwardine CP	0.12
3217	NE GBI - Play Space Provision	Provision for children and teenagers	Neighbourhood	Not applicable	Hereford	Not applicable	0.43
3218	NE GBI - Public Park - General	Incidental greenspace	Not applicable	Not applicable	Hereford	Not applicable	0.13
3219	NE GBI - Cemeteries and Religious Grounds	Cemeteries and churchyards	Not applicable	Not applicable	Hereford	Not applicable	0.18

Appendix A List of open spaces

LUCID	Name	Primary Typology	Hierarchy (where applicable)	Primary Function (where applicable)	Location	Parish (where applicable)	Area (in hectares)
3220	NE GBI - Cemeteries and Religious Grounds	Cemeteries and churchyards	Not applicable	Not applicable	Hereford	Not applicable	0.19
3224	NE GBI - Cemeteries and Religious Grounds	Cemeteries and churchyards	Not applicable	Not applicable	Rural	Whitchurch CP	0.39
3226	NE GBI - Cemeteries and Religious Grounds	Cemeteries and churchyards	Not applicable	Not applicable	Rural	Welsh Bicknor CP	0.16
3227	NE GBI - Cemeteries and Religious Grounds	Cemeteries and churchyards	Not applicable	Not applicable	Rural	Walford CP	0.31
3228	NE GBI - Cemeteries and Religious Grounds	Cemeteries and churchyards	Not applicable	Not applicable	Rural	Grafton CP	0.31
3229	NE GBI - Public Park - General	Amenity green space	Local green space	Not applicable	Hereford	Not applicable	2.53
3230	NE GBI - Playing Fields	Outdoor sports facility	Not applicable	Not applicable	Rural	Not applicable	5.03
3231	NE GBI - Play Space Provision	Provision for children and teenagers	Doorstep	Not applicable	Hereford	Not applicable	0.01
3232	NE GBI - Play Space Provision	Provision for children and teenagers	Doorstep	Not applicable	Hereford	Not applicable	0.01
3233	NE GBI - Cemeteries and Religious Grounds	Cemeteries and churchyards	Not applicable	Not applicable	Rural	Not applicable	3.21
3234	NE GBI - Play Space Provision	Provision for children and teenagers	Doorstep	Not applicable	Hereford	Not applicable	0.02
3235	NE GBI - Playing Fields	Outdoor sports facility	Not applicable	Not applicable	Rural	St. Weonards CP	0.57
3236	NE GBI - Cemeteries and Religious Grounds	Cemeteries and churchyards	Not applicable	Not applicable	Rural	Garway CP	0.06
3237	NE GBI - Cemeteries and Religious Grounds	Cemeteries and churchyards	Not applicable	Not applicable	Rural	Garway CP	0.06
3238	NE GBI - Cemeteries and Religious Grounds	Cemeteries and churchyards	Not applicable	Not applicable	Rural	Llangarron CP	0.19
3239	NE GBI - Cemeteries and Religious Grounds	Cemeteries and churchyards	Not applicable	Not applicable	Rural	Llanwarne CP	0.47
3240	NE GBI - Cemeteries and Religious Grounds	Cemeteries and churchyards	Not applicable	Not applicable	Rural	Pencoyd CP	0.15

Appendix A List of open spaces

LUCID	Name	Primary Typology	Hierarchy (where applicable)	Primary Function (where applicable)	Location	Parish (where applicable)	Area (in hectares)
3241	NE GBI - Cemeteries and Religious Grounds	Cemeteries and churchyards	Not applicable	Not applicable	Rural	Marstow CP	0.19
3242	NE GBI - Cemeteries and Religious Grounds	Cemeteries and churchyards	Not applicable	Not applicable	Rural	Marstow CP	0.16
3243	NE GBI - Cemeteries and Religious Grounds	Cemeteries and churchyards	Not applicable	Not applicable	Rural	Sellack CP	0.22
3244	NE GBI - Cemeteries and Religious Grounds	Cemeteries and churchyards	Not applicable	Not applicable	Rural	Sellack CP	0.07
3245	NE GBI - Cemeteries and Religious Grounds	Cemeteries and churchyards	Not applicable	Not applicable	Rural	Goodrich CP	0.60
3246	NE GBI - Cemeteries and Religious Grounds	Cemeteries and churchyards	Not applicable	Not applicable	Rural	Walford CP	0.15
3247	NE GBI - Cemeteries and Religious Grounds	Cemeteries and churchyards	Not applicable	Not applicable	Rural	Bridstow CP	0.20
3248	NE GBI - Cemeteries and Religious Grounds	Cemeteries and churchyards	Not applicable	Not applicable	Hereford	Not applicable	0.37
3249	NE GBI - Cemeteries and Religious Grounds	Cemeteries and churchyards	Not applicable	Not applicable	Hereford	Not applicable	0.19
3250	NE GBI - Cemeteries and Religious Grounds	Cemeteries and churchyards	Not applicable	Not applicable	Rural	Wellington CP	0.19
3251	NE GBI - Cemeteries and Religious Grounds	Cemeteries and churchyards	Not applicable	Not applicable	Rural	Credenhill CP	0.12
3252	NE GBI - Play Space Provision	Provision for children and teenagers	Local	Not applicable	Rural	Credenhill CP	0.06
3253	NE GBI - Cemeteries and Religious Grounds	Cemeteries and churchyards	Not applicable	Not applicable	Rural	Mansell Gamage CP	0.46
3254	NE GBI - Cemeteries and Religious Grounds	Cemeteries and churchyards	Not applicable	Not applicable	Rural	Staunton on Wye CP	0.50
3255	NE GBI - Cemeteries and Religious Grounds	Cemeteries and churchyards	Not applicable	Not applicable	Rural	Yazor CP	0.34
3256	NE GBI - Cemeteries and Religious Grounds	Cemeteries and churchyards	Not applicable	Not applicable	Rural	Norton Canon CP	0.37

Appendix A List of open spaces

LUCID	Name	Primary Typology	Hierarchy (where applicable)	Primary Function (where applicable)	Location	Parish (where applicable)	Area (in hectares)
3257	NE GBI - Cemeteries and Religious Grounds	Cemeteries and churchyards	Not applicable	Not applicable	Rural	Brinsop and Wormsley CP	0.20
3258	NE GBI - Cemeteries and Religious Grounds	Cemeteries and churchyards	Not applicable	Not applicable	Rural	Canon Pyon CP	0.62
3259	NE GBI - Cemeteries and Religious Grounds	Cemeteries and churchyards	Not applicable	Not applicable	Rural	Kinnersley CP	0.62
3260	NE GBI - Cemeteries and Religious Grounds	Cemeteries and churchyards	Not applicable	Not applicable	Rural	King's Pyon CP	0.32
3261	NE GBI - Cemeteries and Religious Grounds	Cemeteries and churchyards	Not applicable	Not applicable	Rural	Sarnesfield CP	0.31
3262	NE GBI - Public Park - General	Incidental greenspace	Not applicable	Not applicable	Rural	Weobley CP	0.03
3263	NE GBI - Cemeteries and Religious Grounds	Cemeteries and churchyards	Not applicable	Not applicable	Rural	Birley with Upper Hill CP	0.29
3264	NE GBI - Cemeteries and Religious Grounds	Cemeteries and churchyards	Not applicable	Not applicable	Rural	Pembridge CP	0.29
3265	NE GBI - Cemeteries and Religious Grounds	Cemeteries and churchyards	Not applicable	Not applicable	Rural	Peterchurch CP	0.76
3266	NE GBI - Cemeteries and Religious Grounds	Cemeteries and churchyards	Not applicable	Not applicable	Rural	Eaton Bishop CP	0.22
3267	NE GBI - Cemeteries and Religious Grounds	Cemeteries and churchyards	Not applicable	Not applicable	Rural	Preston on Wye CP	0.19
3268	NE GBI - Cemeteries and Religious Grounds	Cemeteries and churchyards	Not applicable	Not applicable	Rural	Bridge Sollers CP	0.26
3269	NE GBI - Playing Fields	Outdoor sports facility	Not applicable	Not applicable	Rural	Credenhill CP	1.65
3270	NE GBI - Cemeteries and Religious Grounds	Cemeteries and churchyards	Not applicable	Not applicable	Rural	Kenchester CP	0.13
3271	NE GBI - Cemeteries and Religious Grounds	Cemeteries and churchyards	Not applicable	Not applicable	Rural	Moccas CP	0.23
3272	NE GBI - Play Space Provision	Provision for children and teenagers	Doorstep	Not applicable	Rural	Credenhill CP	0.01
3273	NE GBI - Cemeteries and Religious Grounds	Cemeteries and churchyards	Not applicable	Not applicable	Rural	Longtown CP	0.26

Appendix A List of open spaces

LUCID	Name	Primary Typology	Hierarchy (where applicable)	Primary Function (where applicable)	Location	Parish (where applicable)	Area (in hectares)
3274	NE GBI - Cemeteries and Religious Grounds	Cemeteries and churchyards	Not applicable	Not applicable	Rural	Longtown CP	0.06
3275	NE GBI - Cemeteries and Religious Grounds	Cemeteries and churchyards	Not applicable	Not applicable	Rural	Kilpeck CP	0.31
3276	NE GBI - Cemeteries and Religious Grounds	Cemeteries and churchyards	Not applicable	Not applicable	Rural	Kilpeck CP	0.47
3277	NE GBI - Cemeteries and Religious Grounds	Cemeteries and churchyards	Not applicable	Not applicable	Rural	Kilpeck CP	0.35
3278	NE GBI - Cemeteries and Religious Grounds	Cemeteries and churchyards	Not applicable	Not applicable	Rural	Llanveynoe CP	0.13
3279	NE GBI - Cemeteries and Religious Grounds	Cemeteries and churchyards	Not applicable	Not applicable	Rural	Bacton CP	0.23
3280	NE GBI - Cemeteries and Religious Grounds	Cemeteries and churchyards	Not applicable	Not applicable	Rural	Newton CP	0.18
3281	NE GBI - Cemeteries and Religious Grounds	Cemeteries and churchyards	Not applicable	Not applicable	Rural	Thrupton CP	0.12
3282	NE GBI - Cemeteries and Religious Grounds	Cemeteries and churchyards	Not applicable	Not applicable	Rural	Craswall CP	0.34
3283	NE GBI - Cemeteries and Religious Grounds	Cemeteries and churchyards	Not applicable	Not applicable	Rural	Vowchurch CP	0.51
3284	NE GBI - Cemeteries and Religious Grounds	Cemeteries and churchyards	Not applicable	Not applicable	Rural	Turnastone CP	0.21
3285	NE GBI - Cemeteries and Religious Grounds	Cemeteries and churchyards	Not applicable	Not applicable	Rural	Huntington CP	0.42
3286	NE GBI - Cemeteries and Religious Grounds	Cemeteries and churchyards	Not applicable	Not applicable	Rural	Clifford CP	1.20
3287	NE GBI - Cemeteries and Religious Grounds	Cemeteries and churchyards	Not applicable	Not applicable	Rural	Whitney-on-Wye CP	0.30
3288	NE GBI - Cemeteries and Religious Grounds	Cemeteries and churchyards	Not applicable	Not applicable	Rural	Brilley CP	0.10
3289	NE GBI - Cemeteries and Religious Grounds	Cemeteries and churchyards	Not applicable	Not applicable	Rural	Clifford CP	0.52

Appendix A List of open spaces

LUCID	Name	Primary Typology	Hierarchy (where applicable)	Primary Function (where applicable)	Location	Parish (where applicable)	Area (in hectares)
3290	NE GBI - Cemeteries and Religious Grounds	Cemeteries and churchyards	Not applicable	Not applicable	Rural	Eardisley CP	0.03
3291	NE GBI - Cemeteries and Religious Grounds	Cemeteries and churchyards	Not applicable	Not applicable	Rural	Eardisley CP	0.14
3292	NE GBI - Cemeteries and Religious Grounds	Cemeteries and churchyards	Not applicable	Not applicable	Rural	Almeley CP	0.09
3293	NE GBI - Cemeteries and Religious Grounds	Cemeteries and churchyards	Not applicable	Not applicable	Rural	Bredwardine CP	0.25
3294	NE GBI - Cemeteries and Religious Grounds	Cemeteries and churchyards	Not applicable	Not applicable	Rural	Letton CP	0.20
3295	NE GBI - Play Space Provision	Provision for children and teenagers	Neighbourhood	Not applicable	Leominster	Not applicable	0.14
3296	NE GBI - Cemeteries and Religious Grounds	Cemeteries and churchyards	Not applicable	Not applicable	Rural	Downton CP	0.13
3297	NE GBI - Play Space Provision	Provision for children and teenagers	Doorstep	Not applicable	Hereford	Not applicable	0.01
6001	Wye River Bank	Incidental greenspace	Not applicable	Natural site	Hereford	Not applicable	0.31
6002	Wye River Bank	Incidental greenspace	Not applicable	Green chain or corridor	Rural	Not applicable	0.23
7601	Holmer West Hereford	Amenity green space	Doorstep green space	Informal recreational green space	Rural	Not applicable	0.87
7602	Holmer West Hereford	Amenity green space	Doorstep green space	Local park recreation ground	Rural	Not applicable	0.66
7603	Holmer West Hereford	Amenity green space	Doorstep green space	Visual amenity green space	Rural	Not applicable	1.72
7604	Holmer West Hereford	Natural and semi natural green space	Doorstep green space	Natural site	Rural	Not applicable	0.96
8301	Former Whitecross School Hereford	Incidental greenspace	Not applicable	Visual amenity green space	Hereford	Not applicable	0.35
8302	Former Whitecross School Hereford	Amenity green space	Local green space	Informal recreational green space	Hereford	Not applicable	2.07
9000	Dog Hill Wood	Natural and semi natural green space	Local green space	Natural site	Ledbury	Not applicable	9.58

Appendix A List of open spaces

LUCID	Name	Primary Typology	Hierarchy (where applicable)	Primary Function (where applicable)	Location	Parish (where applicable)	Area (in hectares)
9001	Easters Wood	Natural and semi natural green space	Local green space	Natural site	Rural	Not applicable	8.00
9002	Chase Wood	Natural and semi natural green space	District green space	Natural site	Rural	Not applicable	116.71
9003	Penyard Park	Natural and semi natural green space	District green space	Natural site	Rural	Not applicable	227.71
10001	Black Mountains	Natural and semi natural green space	Subregional natural green space	Not applicable	Rural	Llanveynoe CP	1237.97
10003	Castle Greens	Amenity green space	Doorstep green space	Not applicable	Rural	Longtown CP	1.91
10004	Longtown Primary School	Outdoor sports facility	Not applicable	Not applicable	Rural	Longtown CP	0.75
10005	Meadow near Longtown Police Station	Natural and semi natural green space	Doorstep green space	Not applicable	Rural	Longtown CP	1.73
10006	Longtown Football Ground	Outdoor sports facility	Not applicable	Not applicable	Rural	Longtown CP	0.19
10007	Clodock Church	Cemeteries and churchyards	Not applicable	Not applicable	Rural	Longtown CP	0.45
10008	Motte & bailey castle, W of church	Natural and semi natural green space	Doorstep green space	Not applicable	Rural	Walterstone CP	0.96
10009	St Mary's Church	Cemeteries and churchyards	Not applicable	Not applicable	Rural	Walterstone CP	0.18
10010	Walterstone Camp	Natural and semi natural green space	Local green space	Not applicable	Rural	Walterstone CP	5.13
10011	Walterstone Common	Natural and semi natural green space	Local green space	Not applicable	Rural	Walterstone CP	4.28
10012	Mound E of St Peters Church	Incidental greenspace	Not applicable	Not applicable	Rural	Llancillo CP	0.26
10013	St Peter's Church	Cemeteries and churchyards	Not applicable	Not applicable	Rural	Rowlstone CP	0.23
10014	Dulas Churchyard	Cemeteries and churchyards	Not applicable	Not applicable	Rural	Dulas CP	0.33
10015	Ewyas Harold Common	Natural and semi natural green space	Wider Neighbourhood green space	Not applicable	Rural	Ewyas Harold CP	50.18
10016	Ewyas Harold Castle	Natural and semi natural green space	Local green space	Not applicable	Rural	Ewyas Harold CP	4.54
10017	Ewyas Harold Recreation Ground	Outdoor sports facility	Not applicable	Not applicable	Rural	Ewyas Harold CP	2.10
10018	St Michael and All Angels Church	Cemeteries and churchyards	Not applicable	Not applicable	Rural	Ewyas Harold CP	0.42

Appendix A List of open spaces

LUCID	Name	Primary Typology	Hierarchy (where applicable)	Primary Function (where applicable)	Location	Parish (where applicable)	Area (in hectares)
10019	Ewyas Harold Primary School	Outdoor sports facility	Not applicable	Not applicable	Rural	Ewyas Harold CP	0.85
10020	St John Kemble Catholic Church	Cemeteries and churchyards	Not applicable	Not applicable	Rural	Ewyas Harold CP	0.13
10021	Dore Abbey	Cemeteries and churchyards	Not applicable	Not applicable	Rural	Abbey Dore CP	3.04
10022	Disused railway line. Pontrilas to Ewyas	Natural and semi natural green space	Local green space	Not applicable	Rural	Ewyas Harold CP	3.27
10023	St Mary'Lower Maescoed Commons Church, Near Pontrillas	Cemeteries and churchyards	Not applicable	Not applicable	Rural	Kilpeck CP	0.38
10024	Lower Maescoed Common	Natural and semi natural green space	Local green space	Not applicable	Rural	Newton CP	8.17
10025	St. Margarets Churchyard	Cemeteries and churchyards	Not applicable	Not applicable	Rural	St. Margarets CP	0.58
10026	Canon Tump Common	Natural and semi natural green space	Doorstep green space	Not applicable	Rural	St. Margarets CP	1.14
10027	St Michael's Church	Cemeteries and churchyards	Not applicable	Not applicable	Rural	Michaelchurch Escley CP	0.54
10028	The Sports Field, Michaelchurch	Outdoor sports facility	Not applicable	Not applicable	Rural	Michaelchurch Escley CP	1.29
10029	Michaelchurch Escley Primary School	Outdoor sports facility	Not applicable	Not applicable	Rural	Michaelchurch Escley CP	0.59
10030	Victoria	Incidental greenspace	Not applicable	Not applicable	Rural	St. Margarets CP	0.47
10031	Wells Green	Incidental greenspace	Not applicable	Not applicable	Rural	St. Margarets CP	0.06
10032	Tiptoe Common	Incidental greenspace	Not applicable	Not applicable	Rural	St. Margarets CP	0.16
10033	Lower House Common	Natural and semi natural green space	Local green space	Not applicable	Rural	St. Margarets CP	6.55
10034	Merryhurst Green	Natural and semi natural green space	Doorstep green space	Not applicable	Rural	St. Margarets CP	0.70
10035	Cefn Hill	Natural and semi natural green space	District green space	Not applicable	Rural	Michaelchurch Escley CP	132.02
10036	Craswall Priory	Natural and semi natural green space	Local green space	Not applicable	Rural	Craswall CP	3.89
10037	Vagar Hill	Natural and semi natural green space	Wider Neighbourhood green space	Not applicable	Rural	Michaelchurch Escley CP	47.78

Appendix A List of open spaces

LUCID	Name	Primary Typology	Hierarchy (where applicable)	Primary Function (where applicable)	Location	Parish (where applicable)	Area (in hectares)
10038	New House Patch	Natural and semi natural green space	Doorstep green space	Not applicable	Rural	Dorstone CP	0.85
10039	West Lawn Common	Natural and semi natural green space	Neighbourhood green space	Not applicable	Rural	Peterchurch CP	18.09
10040	St Mary's Church, Cusop	Cemeteries and churchyards	Not applicable	Not applicable	Rural	Cusop CP	1.04
10041	Bullens Bank	Natural and semi natural green space	Neighbourhood green space	Not applicable	Rural	Clifford CP	10.98
10042	Alt Common	Natural and semi natural green space	Neighbourhood green space	Not applicable	Rural	Clifford CP	10.61
10043	Little Mountain	Natural and semi natural green space	Wider Neighbourhood green space	Not applicable	Rural	Clifford CP	51.93
10044	Dorstone Playing Fields	Outdoor sports facility	Not applicable	Not applicable	Rural	Dorstone CP	2.00
10045	Dorstone Village Green	Incidental greenspace	Not applicable	Not applicable	Rural	Dorstone CP	0.03
10046	St Faith's Church	Cemeteries and churchyards	Not applicable	Not applicable	Rural	Dorstone CP	0.38
10047	Clifford Common	Natural and semi natural green space	Local green space	Not applicable	Rural	Clifford CP	3.61
10048	Priory	Natural and semi natural green space	Doorstep green space	Not applicable	Rural	Clifford CP	0.62
10049	Clifford Primary School	Outdoor sports facility	Not applicable	Not applicable	Rural	Clifford CP	0.93
10050	Motte & bailey, N of Old Castleton	Natural and semi natural green space	Local green space	Not applicable	Rural	Clifford CP	3.07
10051	Merbach hill	Natural and semi natural green space	Wider Neighbourhood green space	Not applicable	Rural	Clifford CP	64.05
10052	St Mary's Church (Brilley)	Cemeteries and churchyards	Not applicable	Not applicable	Rural	Brilley CP	0.99
10053	Brilley Parochial Primary School	Outdoor sports facility	Not applicable	Not applicable	Rural	Brilley CP	0.53
10054	Nicholas Common	Natural and semi natural green space	Local green space	Not applicable	Rural	Willersley and Winforton CP	4.31
10055	Winforton Church	Cemeteries and churchyards	Not applicable	Not applicable	Rural	Willersley and Winforton CP	0.39
10056	Fishponds, Bredwardine Castle	Natural and semi natural green space	Local green space	Not applicable	Rural	Bredwardine CP	2.31

Appendix A List of open spaces

LUCID	Name	Primary Typology	Hierarchy (where applicable)	Primary Function (where applicable)	Location	Parish (where applicable)	Area (in hectares)
10057	Little Scar	Incidental greenspace	Not applicable	Not applicable	Rural	Brobury with Monnington on Wye CP	0.43
10058	Eardisley Castle	Natural and semi natural green space	Local green space	Not applicable	Rural	Eardisley CP	2.75
10059	Millenium Green	Natural and semi natural green space	Doorstep green space	Not applicable	Rural	Eardisley CP	1.19
10060	Millenium Green	Provision for children and teenagers	Neighbourhood	Not applicable	Rural	Eardisley CP	0.11
10061	Eardisley Primary School	Outdoor sports facility	Not applicable	Not applicable	Rural	Eardisley CP	0.58
10062	Eardisley Tennis Courts	Outdoor sports facility	Not applicable	Not applicable	Rural	Eardisley CP	0.11
10063	Fishpond, Huntington Castle	Natural and semi natural green space	Local green space	Not applicable	Rural	Huntington CP	2.91
10064	Huntington Village Green	Incidental greenspace	Not applicable	Not applicable	Rural	Huntington CP	0.02
10065	St Thomas's Church	Cemeteries and churchyards	Not applicable	Not applicable	Rural	Huntington CP	0.28
10066	Mound, N of Cwmma Farm	Incidental greenspace	Not applicable	Not applicable	Rural	Brilley CP	0.31
10067	St Mary's Church	Cemeteries and churchyards	Not applicable	Not applicable	Rural	Kentchurch CP	0.36
10068	Garway Hill Common	Natural and semi natural green space	Wider Neighbourhood green space	Not applicable	Rural	Garway CP	84.36
10069	St Michael's Church	Cemeteries and churchyards	Not applicable	Not applicable	Rural	Garway CP	0.40
10070	Garway Primary School	Outdoor sports facility	Not applicable	Not applicable	Rural	Garway CP	0.90
10071	Garway Common	Natural and semi natural green space	Local green space	Not applicable	Rural	Garway CP	9.97
10074	St John the Baptist's Church	Cemeteries and churchyards	Not applicable	Not applicable	Rural	Llanrothal CP	0.18
10075	Penrose Green	Natural and semi natural green space	Doorstep green space	Not applicable	Rural	St. Weonards CP	0.53
10076	St Mary's Church	Cemeteries and churchyards	Not applicable	Not applicable	Rural	Welsh Newton CP	0.65
10077	Welsh Newton Common	Natural and semi natural green space	Local green space	Not applicable	Rural	Welsh Newton CP	6.63
10078	St Swithin's Church	Cemeteries and churchyards	Not applicable	Not applicable	Rural	Ganarew CP	0.21

Appendix A List of open spaces

LUCID	Name	Primary Typology	Hierarchy (where applicable)	Primary Function (where applicable)	Location	Parish (where applicable)	Area (in hectares)
10079	Christ Church	Cemeteries and churchyards	Not applicable	Not applicable	Rural	Llangarron CP	0.29
10080	Llangrove Primary School	Outdoor sports facility	Not applicable	Not applicable	Rural	Llangarron CP	0.66
10081	Llangrove Village Hall	Provision for children and teenagers	Doorstep	Not applicable	Rural	Llangarron CP	0.03
10082	Land on Great Doward	Natural and semi natural green space	Doorstep green space	Not applicable	Rural	Whitchurch CP	0.96
10083	Kiln Tumps Great Doward	Natural and semi natural green space	Doorstep green space	Not applicable	Rural	Whitchurch CP	0.92
10084	Whitchurch Recreation Field	Outdoor sports facility	Not applicable	Not applicable	Rural	Whitchurch CP	2.80
10085	Whitchurch Recreation Field	Outdoor sports facility	Not applicable	Not applicable	Rural	Whitchurch CP	0.73
10086	Whitchurch Primary School	Outdoor sports facility	Not applicable	Not applicable	Rural	Whitchurch CP	0.75
10087	Whitchurch	Provision for children and teenagers	Doorstep	Not applicable	Rural	Whitchurch CP	0.01
10088	Coppet Hill	Natural and semi natural green space	Wider Neighbourhood green space	Not applicable	Rural	Goodrich CP	98.29
10089	St Dients's Church	Cemeteries and churchyards	Not applicable	Not applicable	Rural	Llangarron CP	0.55
10090	Goodrich Cricket Ground	Outdoor sports facility	Not applicable	Not applicable	Rural	Goodrich CP	1.17
10091	Goodrich Tennis Courts	Outdoor sports facility	Not applicable	Not applicable	Rural	Goodrich CP	0.25
10092	Goodrich Amenity and Recreation Ground	Outdoor sports facility	Not applicable	Not applicable	Rural	Goodrich CP	0.58
10093	Goodrich C. E. Primary School	Outdoor sports facility	Not applicable	Not applicable	Rural	Goodrich CP	0.88
10094	Kerne Bridge	Natural and semi natural green space	Doorstep green space	Not applicable	Rural	Walford CP	0.58
10095	Old Quarry	Natural and semi natural green space	Doorstep green space	Not applicable	Rural	Walford CP	1.62
10097	Betztorf Walk	Natural and semi natural green space	Local green space	Not applicable	Rural	Not applicable	6.71
10098	Walford Primary School	Outdoor sports facility	Not applicable	Not applicable	Rural	Walford CP	2.73
10099	Rose Farm Football Ground	Outdoor sports facility	Not applicable	Not applicable	Rural	Walford CP	0.21
10100	Great Howle Camp, Walford	Natural and semi natural green space	Doorstep green space	Not applicable	Rural	Walford CP	1.04

Appendix A List of open spaces

LUCID	Name	Primary Typology	Hierarchy (where applicable)	Primary Function (where applicable)	Location	Parish (where applicable)	Area (in hectares)
10101	Lea C.E. Primary School New School Site	Outdoor sports facility	Not applicable	Not applicable	Rural	Lea CP	1.31
10102	Lea Village Hall Playing Fields	Incidental greenspace	Not applicable	Not applicable	Rural	Lea CP	0.45
10103	Lea	Amenity green space	Doorstep green space	Not applicable	Rural	Lea CP	0.58
10104	Lea Rudhall View Play Area	Provision for children and teenagers	Doorstep	Not applicable	Rural	Lea CP	0.03
10105	St. Weonards Primary School	Outdoor sports facility	Not applicable	Not applicable	Rural	St. Weonards CP	1.06
10106	St. Weonards Church	Cemeteries and churchyards	Not applicable	Not applicable	Rural	St. Weonards CP	0.35
10107	St Mary's Church	Cemeteries and churchyards	Not applicable	Not applicable	Rural	Tretire with Michaelchurch CP	0.11
10108	Tretire	Natural and semi natural green space	Doorstep green space	Not applicable	Rural	Tretire with Michaelchurch CP	0.53
10109	St Michael's Church	Cemeteries and churchyards	Not applicable	Not applicable	Rural	Tretire with Michaelchurch CP	0.14
10110	St John the Baptist's Church	Cemeteries and churchyards	Not applicable	Not applicable	Rural	Orcop CP	0.38
10111	Orcop Football Ground	Outdoor sports facility	Not applicable	Not applicable	Rural	Orcop CP	0.49
10112	Saddlebow hill	Natural and semi natural green space	Local green space	Not applicable	Rural	Much Dewchurch CP	4.84
10113	Kilpeck Village Green	Incidental greenspace	Not applicable	Not applicable	Rural	Kilpeck CP	0.15
10114	Trelough Green	Incidental greenspace	Not applicable	Not applicable	Rural	Kilpeck CP	0.12
10115	Wormbridge	Incidental greenspace	Not applicable	Not applicable	Rural	Kilpeck CP	0.42
10116	Wormelow Cricket Ground	Outdoor sports facility	Not applicable	Not applicable	Rural	Much Birch CP	1.55
10117	St David's Church	Cemeteries and churchyards	Not applicable	Not applicable	Rural	Much Dewchurch CP	0.66
10118	Much Dewchurch Village Hall	Provision for children and teenagers	Local	Not applicable	Rural	Much Dewchurch CP	0.08
10119	Much Birch	Provision for children and teenagers	Neighbourhood	Not applicable	Rural	Much Birch CP	0.10
10120	Our Lady of the Angels Poor Clare Monast	Cemeteries and churchyards	Not applicable	Not applicable	Rural	Much Birch CP	3.58
10121	Much Birch Primary	Outdoor sports facility	Not applicable	Not applicable	Rural	Much Birch CP	0.89

Appendix A List of open spaces

LUCID	Name	Primary Typology	Hierarchy (where applicable)	Primary Function (where applicable)	Location	Parish (where applicable)	Area (in hectares)
10122	St Mary's and St Thomas a Becketts' Chur	Cemeteries and churchyards	Not applicable	Not applicable	Rural	Much Birch CP	0.28
10123	St John the Baptist	Cemeteries and churchyards	Not applicable	Not applicable	Rural	Llanwarne CP	0.18
10124	Llanwarne War Memorial	Incidental greenspace	Not applicable	Not applicable	Rural	Llanwarne CP	0.05
10125	St Junabuis's Church	Cemeteries and churchyards	Not applicable	Not applicable	Rural	Llandinabo CP	0.10
10126	St Dubricius's Church	Cemeteries and churchyards	Not applicable	Not applicable	Rural	Hentland CP	0.35
10127	Parsons	Natural and semi natural green space	Doorstep green space	Not applicable	Rural	Hentland CP	0.63
10128	Lower Grove	Natural and semi natural green space	Doorstep green space	Not applicable	Rural	Sellack CP	0.86
10129	Upper Grove Common	Natural and semi natural green space	Doorstep green space	Not applicable	Rural	Sellack CP	1.03
10130	St Peter's Church	Cemeteries and churchyards	Not applicable	Not applicable	Rural	Peterstow CP	0.48
10131	Peterstow Common	Natural and semi natural green space	Doorstep green space	Not applicable	Rural	Peterstow CP	1.73
10132	Moor Meadow	Natural and semi natural green space	Neighbourhood green space	Not applicable	Rural	Bridstow CP	18.28
10133	Bridstow C. E. Primary School	Outdoor sports facility	Not applicable	Not applicable	Rural	Bridstow CP	1.00
10134	St Bridget's Church	Cemeteries and churchyards	Not applicable	Not applicable	Rural	Bridstow CP	0.31
10135	Wilton Castle, Bridstow	Natural and semi natural green space	Doorstep green space	Not applicable	Rural	Not applicable	0.89
10136	Wilton Manor	Amenity green space	Doorstep green space	Informal recreational green space	Rural	Not applicable	1.25
10137	The Ashe Golf Club	Outdoor sports facility	Not applicable	Not applicable	Rural	Bridstow CP	8.60
10138	Backney Common	Natural and semi natural green space	Local green space	Not applicable	Rural	Sellack CP	5.15
10139	St Michaels Church, Brampton Abbots	Cemeteries and churchyards	Not applicable	Not applicable	Rural	Brampton Abbots CP	0.38
10140	Sellack Marsh	Natural and semi natural green space	Doorstep green space	Not applicable	Rural	Sellack CP	0.91
10141	Rocks Southern	Incidental greenspace	Not applicable	Not applicable	Rural	Hentland CP	0.30

Appendix A List of open spaces

LUCID	Name	Primary Typology	Hierarchy (where applicable)	Primary Function (where applicable)	Location	Parish (where applicable)	Area (in hectares)
10142	Rocks	Natural and semi natural green space	Doorstep green space	Not applicable	Rural	Hentland CP	0.63
10143	Kings Cuple Common	Natural and semi natural green space	Local green space	Not applicable	Rural	Kings Cuple CP	2.10
10144	Shop Meadow	Incidental greenspace	Not applicable	Not applicable	Rural	Hentland CP	0.36
10145	The Trump	Natural and semi natural green space	Doorstep green space	Not applicable	Rural	Kings Cuple CP	0.54
10146	Land at Kings Cuple	Incidental greenspace	Not applicable	Not applicable	Rural	Kings Cuple CP	0.10
10147	Kings Cuple Primary School	Outdoor sports facility	Not applicable	Not applicable	Rural	Kings Cuple CP	0.63
10148	Biblets Common and Biblets Island	Natural and semi natural green space	Doorstep green space	Not applicable	Rural	Hentland CP	1.12
10149	Riverside plot	Incidental greenspace	Not applicable	Not applicable	Rural	Hentland CP	0.42
10150	Ballingham Island	Natural and semi natural green space	Doorstep green space	Not applicable	Rural	Ballingham CP	1.06
10151	Linton Road Allotment Gardens	Amenity green space	Doorstep green space	Not applicable	Rural	Linton CP	0.74
10152	St Mary's Church (Linton)	Cemeteries and churchyards	Not applicable	Not applicable	Rural	Linton CP	0.43
10153	The South Herefordshire Golf Course	Outdoor sports facility	Not applicable	Not applicable	Rural	Linton CP	71.50
10154	Ross Golf Club	Outdoor sports facility	Not applicable	Not applicable	Rural	Linton CP	43.68
10155	Gorsley Primary School	Outdoor sports facility	Not applicable	Not applicable	Rural	Linton CP	1.62
10156	Hartley's Quarry	Incidental greenspace	Not applicable	Not applicable	Rural	Linton CP	0.29
10158	All Saints' Church	Cemeteries and churchyards	Not applicable	Not applicable	Rural	Yatton CP	0.19
10159	Much Marcle Football Ground	Outdoor sports facility	Not applicable	Not applicable	Rural	Much Marcle CP	1.22
10160	Mortimer's Castle, Much Marcle	Natural and semi natural green space	Doorstep green space	Not applicable	Rural	Much Marcle CP	1.98
10161	St Bartholemew's Church	Cemeteries and churchyards	Not applicable	Not applicable	Rural	Much Marcle CP	0.59
10162	Much Marcle Primary	Outdoor sports facility	Not applicable	Not applicable	Rural	Much Marcle CP	0.54
10163	Much Marcle School	Provision for children and teenagers	Local	Not applicable	Rural	Much Marcle CP	0.08
10164	Brockhampton Cricket Ground	Outdoor sports facility	Not applicable	Not applicable	Rural	Brockhampton CP	1.19

Appendix A List of open spaces

LUCID	Name	Primary Typology	Hierarchy (where applicable)	Primary Function (where applicable)	Location	Parish (where applicable)	Area (in hectares)
10165	Capler View Point	Incidental greenspace	Not applicable	Not applicable	Rural	Brockhampton CP	0.04
10166	Brinkley Hill Picnic Site	Incidental greenspace	Not applicable	Not applicable	Rural	Brockhampton CP	0.18
10167	Pond and Common	Natural and semi natural green space	Doorstep green space	Not applicable	Rural	Ballingham CP	0.79
10168	St Dubricius's Church	Cemeteries and churchyards	Not applicable	Not applicable	Rural	Ballingham CP	0.11
10169	Wood on Ballingham Hill Bend and Balling	Natural and semi natural green space	Local green space	Not applicable	Rural	Ballingham CP	2.29
10170	Little Dewchurch Primary Primary School	Outdoor sports facility	Not applicable	Not applicable	Rural	Little Dewchurch CP	0.12
10171	St David's Rise	Amenity green space	Doorstep green space	Not applicable	Rural	Little Dewchurch CP	0.51
10172	Little Dewchurch Junior Toddlers Play Area	Provision for children and teenagers	Local	Not applicable	Rural	Little Dewchurch CP	0.07
10173	St David's Church	Cemeteries and churchyards	Not applicable	Not applicable	Rural	Little Dewchurch CP	0.35
10174	St Mary's Church	Cemeteries and churchyards	Not applicable	Not applicable	Rural	Little Birch CP	0.12
10175	Little Birch Parish Recreation Ground	Outdoor sports facility	Not applicable	Not applicable	Rural	Little Birch CP	0.07
10176	Kings Thorn Common	Natural and semi natural green space	Local green space	Not applicable	Rural	Much Dewchurch CP	4.16
10177	St Michael's Church	Cemeteries and churchyards	Not applicable	Not applicable	Rural	Dewsall CP	0.17
10178	St Mary's Church, Callow	Cemeteries and churchyards	Not applicable	Not applicable	Rural	Callow CP	0.18
10179	Coed Moor Common	Natural and semi natural green space	Local green space	Not applicable	Rural	Much Dewchurch CP	6.43
10180	St Andrew's Church	Cemeteries and churchyards	Not applicable	Not applicable	Rural	Allensmore CP	0.34
10181	Arkstone Common	Natural and semi natural green space	Doorstep green space	Not applicable	Rural	Kingstone CP	1.63
10182	St Michael's and All Angel's Cjurch	Cemeteries and churchyards	Not applicable	Not applicable	Rural	Kingstone CP	0.49
10183	Whitehouse Drive Kingstone	Incidental greenspace	Not applicable	Not applicable	Rural	Kingstone CP	0.04
10184	Cotton Meadow	Incidental greenspace	Not applicable	Not applicable	Rural	Kingstone CP	0.17
10185	Lagan Homes Kingstone	Amenity green space	Doorstep green space	Not applicable	Rural	Kingstone CP	0.85
10186	Lagan Homes Kingstone	Provision for children and teenagers	Neighbourhood	Not applicable	Rural	Kingstone CP	0.12

Appendix A List of open spaces

LUCID	Name	Primary Typology	Hierarchy (where applicable)	Primary Function (where applicable)	Location	Parish (where applicable)	Area (in hectares)
10187	Kingstone High School	Outdoor sports facility	Not applicable	Not applicable	Rural	Madley CP	8.49
10188	Kingstone & Thrupton Primary	Outdoor sports facility	Not applicable	Not applicable	Rural	Kingstone CP	1.24
10189	Lagan Homes Kingstone	Incidental greenspace	Not applicable	Not applicable	Rural	Kingstone CP	0.21
10190	Crossfields Recreation	Outdoor sports facility	Not applicable	Not applicable	Rural	Kingstone CP	1.28
10192	Coldstone Common	Natural and semi natural green space	Doorstep green space	Not applicable	Rural	Kingstone CP	1.62
10193	Madley Satellite Station	Outdoor sports facility	Not applicable	Not applicable	Rural	Madley CP	2.59
10194	Brampton Road Golf Course	Outdoor sports facility	Not applicable	Not applicable	Rural	Madley CP	7.16
10195	Marsh	Natural and semi natural green space	Doorstep green space	Not applicable	Rural	Eaton Bishop CP	0.53
10196	Littlemarsh Common	Natural and semi natural green space	Local green space	Not applicable	Rural	Eaton Bishop CP	2.24
10197	Madley Recreation Field	Outdoor sports facility	Not applicable	Not applicable	Rural	Madley CP	1.55
10198	Pennylock	Provision for children and teenagers	Local	Not applicable	Rural	Madley CP	0.05
10199	Honeymoon Common	Natural and semi natural green space	Neighbourhood green space	Not applicable	Rural	Eaton Bishop CP	13.71
10200	St Mary's Church	Cemeteries and churchyards	Not applicable	Not applicable	Rural	Madley CP	0.82
10201	Madley Primary School	Outdoor sports facility	Not applicable	Not applicable	Rural	Madley CP	0.86
10202	Clehonger Primary School	Outdoor sports facility	Not applicable	Not applicable	Rural	Clehonger CP	1.23
10204	St Michael and All Angels	Cemeteries and churchyards	Not applicable	Not applicable	Rural	Eaton Bishop CP	0.34
10205	All Saints' Church	Cemeteries and churchyards	Not applicable	Not applicable	Rural	Not applicable	0.53
10206	Ruckhall Common	Natural and semi natural green space	Local green space	Not applicable	Rural	Eaton Bishop CP	4.51
10207	Eaton Camp	Natural and semi natural green space	Local green space	Not applicable	Rural	Eaton Bishop CP	9.83
10208	Brienton	Incidental greenspace	Not applicable	Not applicable	Rural	Brienton CP	0.09
10209	River Wye borders and Brienton	Incidental greenspace	Not applicable	Not applicable	Rural	Brienton CP	0.29

Appendix A List of open spaces

LUCID	Name	Primary Typology	Hierarchy (where applicable)	Primary Function (where applicable)	Location	Parish (where applicable)	Area (in hectares)
10210	Old Road	Natural and semi natural green space	Doorstep green space	Not applicable	Rural	Michaelchurch Escley CP	1.21
10211	Fairfield High School	Outdoor sports facility	Not applicable	Not applicable	Rural	Peterchurch CP	1.29
10212	Peterchurch	Outdoor sports facility	Not applicable	Not applicable	Rural	Peterchurch CP	0.69
10213	Peterchurch Primary School	Outdoor sports facility	Not applicable	Not applicable	Rural	Peterchurch CP	1.08
10214	St Mary's Church	Cemeteries and churchyards	Not applicable	Not applicable	Rural	Tyberton CP	0.31
10215	Mere Pool	Natural and semi natural green space	Doorstep green space	Not applicable	Rural	Blakemere CP	1.34
10216	St Leonard's Church	Cemeteries and churchyards	Not applicable	Not applicable	Rural	Blakemere CP	0.54
10217	Blakemere Village Green	Incidental greenspace	Not applicable	Not applicable	Rural	Blakemere CP	0.13
10218	Ploughfield Green	Incidental greenspace	Not applicable	Not applicable	Rural	Preston on Wye CP	0.42
10219	Moccas Cricket Ground	Outdoor sports facility	Not applicable	Not applicable	Rural	Moccas CP	0.96
10220	St Mary's Church, Monnington Court	Cemeteries and churchyards	Not applicable	Not applicable	Rural	Brobury with Monnington on Wye CP	0.17
10221	Byford Common	Natural and semi natural green space	Doorstep green space	Not applicable	Rural	Byford CP	0.71
10222	Byford Churchyard	Cemeteries and churchyards	Not applicable	Not applicable	Rural	Byford CP	0.42
10223	Garnons Cricket Ground	Outdoor sports facility	Not applicable	Not applicable	Rural	Byford CP	1.18
10225	The Weir Gardens Nt	Amenity green space	Neighbourhood green space	Not applicable	Rural	Kenchester CP	15.43
10226	RB Altars, Kenchester	Natural and semi natural green space	Neighbourhood green space	Not applicable	Rural	Kenchester CP	11.21
10227	Village Green Adjoining Lady Southampton	Incidental greenspace	Not applicable	Not applicable	Rural	Kenchester CP	0.04
10229	Mocktree Turnpike	Natural and semi natural green space	Local green space	Not applicable	Rural	Leintwardine CP	2.57
10230	Adley Moor Common	Natural and semi natural green space	Neighbourhood green space	Not applicable	Rural	Buckton and Coxall CP	10.25
10231	The Criftins	Incidental greenspace	Not applicable	Not applicable	Rural	Leintwardine CP	0.18
10232	The Criftins Play Area	Provision for children and teenagers	Doorstep	Not applicable	Rural	Leintwardine CP	0.02

Appendix A List of open spaces

LUCID	Name	Primary Typology	Hierarchy (where applicable)	Primary Function (where applicable)	Location	Parish (where applicable)	Area (in hectares)
10233	Leintwardine Primary School	Outdoor sports facility	Not applicable	Not applicable	Rural	Leintwardine CP	0.83
10234	St Mary Magdalene Church	Cemeteries and churchyards	Not applicable	Not applicable	Rural	Leintwardine CP	0.58
10235	Rosemary	Provision for children and teenagers	Doorstep	Not applicable	Rural	Leintwardine CP	0.01
10236	Leintwardine Village Green	Incidental greenspace	Not applicable	Not applicable	Rural	Leintwardine CP	0.17
10237	Old Parish Church of St Giles	Cemeteries and churchyards	Not applicable	Not applicable	Rural	Downton CP	0.24
10238	Leintwardine Football Ground	Outdoor sports facility	Not applicable	Not applicable	Rural	Leintwardine CP	1.39
10239	Brampton Bryan Village Green	Incidental greenspace	Not applicable	Not applicable	Rural	Brampton Bryan CP	0.15
10240	St Barnabas's Church	Cemeteries and churchyards	Not applicable	Not applicable	Rural	Brampton Bryan CP	0.22
10241	Brampton Bryan Cricket Ground	Outdoor sports facility	Not applicable	Not applicable	Rural	Brampton Bryan CP	0.15
10242	St George's Church	Cemeteries and churchyards	Not applicable	Not applicable	Rural	Burrington CP	0.51
10243	Mortimer Football Ground	Outdoor sports facility	Not applicable	Not applicable	Rural	Adforton CP	0.44
10244	St Andrew's Church	Cemeteries and churchyards	Not applicable	Not applicable	Rural	Adforton CP	0.08
10245	The Green	Incidental greenspace	Not applicable	Not applicable	Rural	Adforton CP	0.15
10246	Poors Wood	Natural and semi natural green space	Local green space	Not applicable	Rural	Wigmore CP	2.20
10247	Tucknell Bank	Natural and semi natural green space	Doorstep green space	Not applicable	Rural	Wigmore CP	0.53
10248	Wigmore Castle	Natural and semi natural green space	Local green space	Not applicable	Rural	Wigmore CP	8.32
10249	Wigmore Cemetery	Cemeteries and churchyards	Not applicable	Not applicable	Rural	Wigmore CP	0.23
10250	St James' Church	Cemeteries and churchyards	Not applicable	Not applicable	Rural	Wigmore CP	0.26
10251	Wigmore Primary School	Outdoor sports facility	Not applicable	Not applicable	Rural	Wigmore CP	0.72
10252	Wigmore High School/Mortimer Leisure Centre	Outdoor sports facility	Not applicable	Not applicable	Rural	Wigmore CP	4.98
10253	Wigmore Village Hall Play Area	Provision for children and teenagers	Doorstep	Not applicable	Rural	Wigmore CP	0.03
10254	Wigmore Recreation Ground Juniors Play Area	Provision for children and teenagers	Local	Not applicable	Rural	Wigmore CP	0.08

Appendix A List of open spaces

LUCID	Name	Primary Typology	Hierarchy (where applicable)	Primary Function (where applicable)	Location	Parish (where applicable)	Area (in hectares)
10255	Bury Court Playing Fields	Outdoor sports facility	Not applicable	Not applicable	Rural	Wigmore CP	3.62
10256	Lingen Castle	Natural and semi natural green space	Doorstep green space	Not applicable	Rural	Lingen CP	1.49
10257	St Michael's and all Angel's Church	Cemeteries and churchyards	Not applicable	Not applicable	Rural	Lingen CP	0.81
10258	Aston Tump, Pipe Aston	Incidental greenspace	Not applicable	Not applicable	Rural	Pipe Aston CP	0.36
10259	Climbing Jack Common	Natural and semi natural green space	Neighbourhood green space	Not applicable	Rural	Richards Castle (Hereford) CP	12.99
10260	Land at Elton	Natural and semi natural green space	Local green space	Not applicable	Rural	Elton CP	3.43
10261	Richards Castle, Churchyard & Dovecote	Natural and semi natural green space	Local green space	Not applicable	Rural	Richards Castle (Hereford) CP	4.33
10264	Little Tenement Common	Natural and semi natural green space	Doorstep green space	Not applicable	Rural	Richards Castle (Hereford) CP	1.70
10265	Shiel Meadow	Natural and semi natural green space	Local green space	Not applicable	Rural	Richards Castle (Hereford) CP	9.22
10266	Brighthall Common	Natural and semi natural green space	Local green space	Not applicable	Rural	Richards Castle (Hereford) CP	9.39
10267	Bircher Common	Natural and semi natural green space	District green space	Not applicable	Rural	Croft and Yarpole CP	208.32
10268	Wylde Common	Natural and semi natural green space	Doorstep green space	Not applicable	Rural	Aymestrey CP	0.97
10269	The Long Meadow	Natural and semi natural green space	Local green space	Not applicable	Rural	Brimfield CP	2.73
10270	Wyson Common	Natural and semi natural green space	Neighbourhood green space	Not applicable	Rural	Brimfield CP	17.26
10271	Brimfield Common	Natural and semi natural green space	Neighbourhood green space	Not applicable	Rural	Brimfield CP	13.23
10272	Brimfield and Little Hereford Sports Pitches	Outdoor sports facility	Not applicable	Not applicable	Rural	Brimfield CP	0.20
10273	Brimfield and Little Hereford Sports Pitches	Outdoor sports facility	Not applicable	Not applicable	Rural	Brimfield CP	1.77
10274	St Michael's Church	Cemeteries and churchyards	Not applicable	Not applicable	Rural	Brimfield CP	0.50

Appendix A List of open spaces

LUCID	Name	Primary Typology	Hierarchy (where applicable)	Primary Function (where applicable)	Location	Parish (where applicable)	Area (in hectares)
10275	Brimfield	Provision for children and teenagers	Local	Not applicable	Rural	Brimfield CP	0.04
10276	Orleton Primary School	Outdoor sports facility	Not applicable	Not applicable	Rural	Orleton CP	0.80
10277	St George's Church	Cemeteries and churchyards	Not applicable	Not applicable	Rural	Orleton CP	0.54
10278	St George's Crescent	Incidental greenspace	Not applicable	Not applicable	Rural	Orleton CP	0.30
10279	St Andrew's Church	Cemeteries and churchyards	Not applicable	Not applicable	Rural	Aymestrey CP	0.10
10280	Lenthall Common	Natural and semi natural green space	Wider Neighbourhood green space	Not applicable	Rural	Aymestrey CP	41.33
10281	Yatton Common	Natural and semi natural green space	Wider Neighbourhood green space	Not applicable	Rural	Aymestrey CP	37.86
10282	Yatton Marsh	Natural and semi natural green space	Doorstep green space	Not applicable	Rural	Aymestrey CP	0.86
10283	Ballsgate Commob	Natural and semi natural green space	Local green space	Not applicable	Rural	Aymestrey CP	7.62
10284	Lucton	Natural and semi natural green space	Doorstep green space	Not applicable	Rural	Aymestrey CP	0.79
10285	St John and St Alkmund's Church	Cemeteries and churchyards	Not applicable	Not applicable	Rural	Aymestrey CP	0.44
10286	Bach Camp, Kimbolton	Natural and semi natural green space	Local green space	Not applicable	Rural	Kimbolton CP	4.38
10287	St. James' C. E. Primary School	Outdoor sports facility	Not applicable	Not applicable	Rural	Kimbolton CP	0.64
10288	St Peter and St Paul's Church	Cemeteries and churchyards	Not applicable	Not applicable	Rural	Eye, Moreton and Ashton CP	0.47
10289	Luston Primary School	Outdoor sports facility	Not applicable	Not applicable	Rural	Luston CP	1.17
10290	Eyton Common	Natural and semi natural green space	Local green space	Not applicable	Rural	Eyton CP	4.36
10291	Eyeton Upper	Incidental greenspace	Not applicable	Not applicable	Rural	Eyton CP	0.43
10292	Kingsland Primary School	Outdoor sports facility	Not applicable	Not applicable	Rural	Kingsland CP	0.26
10294	Kingsland Millenium Gardens	Amenity green space	Doorstep green space	Not applicable	Rural	Kingsland CP	0.57
10295	Kingsland Castle	Natural and semi natural green space	Local green space	Not applicable	Rural	Kingsland CP	7.26

Appendix A List of open spaces

LUCID	Name	Primary Typology	Hierarchy (where applicable)	Primary Function (where applicable)	Location	Parish (where applicable)	Area (in hectares)
10296	Kingsland Village Hall	Outdoor sports facility	Not applicable	Not applicable	Rural	Kingsland CP	0.90
10297	Luctonians Rugby Club Mortimer Park Kingsland	Outdoor sports facility	Not applicable	Not applicable	Rural	Kingsland CP	4.50
10298	Shobdon Cricket Ground	Outdoor sports facility	Not applicable	Not applicable	Rural	Shobdon CP	1.17
10299	Shobdon Village Green	Incidental greenspace	Not applicable	Not applicable	Rural	Shobdon CP	0.04
10300	Shobdon Football Ground	Outdoor sports facility	Not applicable	Not applicable	Rural	Shobdon CP	1.53
10301	Shobdon Primary School	Outdoor sports facility	Not applicable	Not applicable	Rural	Shobdon CP	0.93
10302	Shobdon Village Hall Play Area	Provision for children and teenagers	Local	Not applicable	Rural	Shobdon CP	0.10
10303	Shobdon: The Birches MUGA	Provision for children and teenagers	Local	Not applicable	Rural	Shobdon CP	0.05
10304	All Saint's Church	Cemeteries and churchyards	Not applicable	Not applicable	Rural	Kinsham CP	0.14
10305	Wapley Hill Camp	Natural and semi natural green space	District green space	Not applicable	Rural	Staunton on Arrow CP	109.66
10306	Wapely Hill	Natural and semi natural green space	Doorstep green space	Not applicable	Rural	Staunton on Arrow CP	0.75
10307	Wapley Common	Natural and semi natural green space	Local green space	Not applicable	Rural	Byton CP	7.73
10308	Land adjacent Wapley	Natural and semi natural green space	Doorstep green space	Not applicable	Rural	Byton CP	1.02
10309	Byton Moor	Natural and semi natural green space	Local green space	Not applicable	Rural	Byton CP	9.16
10310	Coombe Moor	Natural and semi natural green space	Local green space	Not applicable	Rural	Combe CP	2.99
10311	St Mary's Church	Cemeteries and churchyards	Not applicable	Not applicable	Rural	Byton CP	0.23
10312	Byton Common	Natural and semi natural green space	Local green space	Not applicable	Rural	Byton CP	9.72
10313	St Peter's Church	Cemeteries and churchyards	Not applicable	Not applicable	Rural	Staunton on Arrow CP	0.31
10314	St Peter's Church	Cemeteries and churchyards	Not applicable	Not applicable	Rural	Titley CP	0.30

Appendix A List of open spaces

LUCID	Name	Primary Typology	Hierarchy (where applicable)	Primary Function (where applicable)	Location	Parish (where applicable)	Area (in hectares)
10315	St Michael's Church	Cemeteries and churchyards	Not applicable	Not applicable	Rural	Knill CP	0.25
10316	Offa's Dyke	Natural and semi natural green space	Local green space	Not applicable	Rural	Lower Harpton CP	5.74
10317	Herrock Hill	Natural and semi natural green space	Wider Neighbourhood green space	Not applicable	Rural	Lower Harpton CP	59.88
10318	Disused Railway, Kington to Leominster /	Natural and semi natural green space	Neighbourhood green space	Not applicable	Rural	Pembridge CP	18.28
10319	Penrhos	Natural and semi natural green space	Doorstep green space	Not applicable	Rural	Lyonshall CP	0.53
10320	Holme Marsh	Incidental greenspace	Not applicable	Not applicable	Rural	Lyonshall CP	0.12
10321	Lyonshall Junior Toddlers Play Area	Provision for children and teenagers	Local	Not applicable	Rural	Lyonshall CP	0.08
10322	Lyonshalll Castle	Natural and semi natural green space	Doorstep green space	Not applicable	Rural	Lyonshall CP	1.88
10323	St Michael and All Angels Church	Cemeteries and churchyards	Not applicable	Not applicable	Rural	Lyonshall CP	0.71
10324	Staunton-on-Wye Primary School	Outdoor sports facility	Not applicable	Not applicable	Rural	Staunton on Wye CP	0.45
10325	Staunton on Wye	Provision for children and teenagers	Neighbourhood	Not applicable	Rural	Staunton on Wye CP	0.20
10326	Woodhalls Green	Natural and semi natural green space	Doorstep green space	Not applicable	Rural	Staunton on Wye CP	0.93
10327	Pig Street	Incidental greenspace	Not applicable	Not applicable	Rural	Norton Canon CP	0.26
10328	Oldcastle Twt, Almeley	Natural and semi natural green space	Doorstep green space	Not applicable	Rural	Almeley CP	1.19
10329	Hopleys Green	Natural and semi natural green space	Doorstep green space	Not applicable	Rural	Almeley CP	1.65
10330	Triangle at Hopley's Green	Incidental greenspace	Not applicable	Not applicable	Rural	Almeley CP	0.12
10331	Logaston Common	Natural and semi natural green space	Doorstep green space	Not applicable	Rural	Almeley CP	1.81
10332	Hackley Common	Natural and semi natural green space	Local green space	Not applicable	Rural	Sarnesfield CP	8.94

Appendix A List of open spaces

LUCID	Name	Primary Typology	Hierarchy (where applicable)	Primary Function (where applicable)	Location	Parish (where applicable)	Area (in hectares)
10333	Fishponds, Almeley Castle	Natural and semi natural green space	Doorstep green space	Not applicable	Rural	Almeley CP	1.65
10334	St Mary's Church	Cemeteries and churchyards	Not applicable	Not applicable	Rural	Almeley CP	0.45
10335	Spearmarsh Common, Almley	Outdoor sports facility	Not applicable	Not applicable	Rural	Almeley CP	1.69
10336	Almeley Primary School	Outdoor sports facility	Not applicable	Not applicable	Rural	Almeley CP	0.31
10337	Tan House Green	Natural and semi natural green space	Doorstep green space	Not applicable	Rural	Almeley CP	1.25
10338	Meer Common	Natural and semi natural green space	Doorstep green space	Not applicable	Rural	Almeley CP	1.03
10339	Common at Woonton	Incidental greenspace	Not applicable	Not applicable	Rural	Almeley CP	0.09
10341	Weobley Marsh	Natural and semi natural green space	Local green space	Not applicable	Rural	Weobley CP	3.01
10342	Weobley Recreation Ground	Amenity green space	Doorstep green space	Not applicable	Rural	Weobley CP	0.77
10343	Weobley Play Area	Provision for children and teenagers	Neighbourhood	Not applicable	Rural	Weobley CP	0.12
10344	Weobley Primary School	Outdoor sports facility	Not applicable	Not applicable	Rural	Weobley CP	1.75
10345	Queen Elizabeth High School	Outdoor sports facility	Not applicable	Not applicable	Rural	Weobley CP	4.60
10346	Weobley Bowling Green	Outdoor sports facility	Not applicable	Not applicable	Rural	Weobley CP	1.05
10347	Weobley Recreation Ground	Outdoor sports facility	Not applicable	Not applicable	Rural	Weobley CP	1.11
10348	Weobley Castle	Natural and semi natural green space	Doorstep green space	Not applicable	Rural	Weobley CP	1.76
10349	Bearcroft	Incidental greenspace	Not applicable	Not applicable	Rural	Weobley CP	0.02
10350	Bearcroft	Incidental greenspace	Not applicable	Not applicable	Rural	Weobley CP	0.03
10351	St Peter and St Paul's Church	Cemeteries and churchyards	Not applicable	Not applicable	Rural	Weobley CP	0.74
10352	Long Meadow	Natural and semi natural green space	Neighbourhood green space	Not applicable	Rural	Pembridge CP	11.94
10353	Pembridge Village Green	Amenity green space	Doorstep green space	Not applicable	Rural	Pembridge CP	1.52
10354	Pembridge	Provision for children and teenagers	Local	Not applicable	Rural	Pembridge CP	0.04

Appendix A List of open spaces

LUCID	Name	Primary Typology	Hierarchy (where applicable)	Primary Function (where applicable)	Location	Parish (where applicable)	Area (in hectares)
10355	St Mary's Church	Cemeteries and churchyards	Not applicable	Not applicable	Rural	Pembridge CP	1.02
10356	Pembridge Primary School	Outdoor sports facility	Not applicable	Not applicable	Rural	Pembridge CP	1.02
10357	Pigmore Common	Natural and semi natural green space	Local green space	Not applicable	Rural	Eardisland CP	2.15
10358	Eardisland Cricket Ground	Outdoor sports facility	Not applicable	Not applicable	Rural	Eardisland CP	2.30
10359	St Mary's Church	Cemeteries and churchyards	Not applicable	Not applicable	Rural	Eardisland CP	0.57
10360	Dilwyn Open Space (Millennium)	Incidental greenspace	Not applicable	Not applicable	Rural	Dilwyn CP	0.16
10361	Dilwyn C.E. Primary School	Outdoor sports facility	Not applicable	Not applicable	Rural	Dilwyn CP	0.43
10362	Dilwyn Cedar Hall	Provision for children and teenagers	Local	Not applicable	Rural	Dilwyn CP	0.07
10363	Dilwyn Cemetery	Cemeteries and churchyards	Not applicable	Not applicable	Rural	Dilwyn CP	0.36
10364	Monkland Common	Natural and semi natural green space	Local green space	Not applicable	Rural	Monkland and Stretford CP	4.62
10365	St Mary Magdalene's Church	Cemeteries and churchyards	Not applicable	Not applicable	Rural	Stretton Sugwas CP	0.36
10366	Stretton Sugwas Primary School	Outdoor sports facility	Not applicable	Not applicable	Rural	Stretton Sugwas CP	0.77
10367	Credenhill Roman Park	Provision for children and teenagers	Local	Not applicable	Rural	Credenhill CP	0.06
10368	Creden Hill Roman Park	Outdoor sports facility	Not applicable	Not applicable	Rural	Credenhill CP	2.79
10369	Land adj Mill Lane Cottages	Incidental greenspace	Not applicable	Not applicable	Rural	Credenhill CP	0.05
10370	Dovecot Lane	Provision for children and teenagers	Doorstep	Not applicable	Rural	Credenhill CP	0.03
10371	Credenhill St Mary's CE Primary School	Outdoor sports facility	Not applicable	Not applicable	Rural	Credenhill CP	1.73
10372	St Mary's Church	Cemeteries and churchyards	Not applicable	Not applicable	Rural	Credenhill CP	0.38
10373	St Michael's Church	Cemeteries and churchyards	Not applicable	Not applicable	Rural	Mansell Lacy CP	0.47
10374	St George's Church	Cemeteries and churchyards	Not applicable	Not applicable	Rural	Brinsop and Wormsley CP	0.27
10375	Burghill Golf Course	Outdoor sports facility	Not applicable	Not applicable	Rural	Burghill CP	47.65
10376	Land at Burghill	Incidental greenspace	Not applicable	Not applicable	Rural	Burghill CP	0.19

Appendix A List of open spaces

LUCID	Name	Primary Typology	Hierarchy (where applicable)	Primary Function (where applicable)	Location	Parish (where applicable)	Area (in hectares)
10377	Tillington Common	Natural and semi natural green space	Local green space	Not applicable	Rural	Burghill CP	4.53
10378	Tillington Cricket Ground	Outdoor sports facility	Not applicable	Not applicable	Rural	Burghill CP	0.87
10379	The Bird Pool	Incidental greenspace	Not applicable	Not applicable	Rural	Burghill CP	0.18
10380	Whitmoor pool	Natural and semi natural green space	Doorstep green space	Not applicable	Rural	Burghill CP	0.71
10381	Burghill County Primary School	Outdoor sports facility	Not applicable	Not applicable	Rural	Burghill CP	1.07
10382	Bakers Furlong	Amenity green space	Doorstep green space	Not applicable	Rural	Burghill CP	0.51
10383	St Mary's Church	Cemeteries and churchyards	Not applicable	Not applicable	Rural	Burghill CP	1.19
10384	Ravens Causeway Golf Course	Outdoor sports facility	Not applicable	Not applicable	Rural	Brinsop and Wormsley CP	50.19
10385	Canon Pyon C. E. Primary School	Outdoor sports facility	Not applicable	Not applicable	Rural	Canon Pyon CP	0.40
10386	Knapton Green	Natural and semi natural green space	Doorstep green space	Not applicable	Rural	Birley with Upper Hill CP	1.08
10387	Birley Common	Natural and semi natural green space	Local green space	Not applicable	Rural	Birley with Upper Hill CP	9.48
10388	Westhope and Upper Hill	Natural and semi natural green space	Wider Neighbourhood green space	Not applicable	Rural	Birley with Upper Hill CP	47.45
10389	Westhope Hill South	Incidental greenspace	Not applicable	Not applicable	Rural	Canon Pyon CP	0.41
10390	Canon Pyon Recreation Ground	Outdoor sports facility	Not applicable	Not applicable	Rural	Canon Pyon CP	0.05
10391	Stoke Prior Football Ground	Outdoor sports facility	Not applicable	Not applicable	Rural	Ford and Stoke Prior CP	1.37
10392	St Luke's Church	Cemeteries and churchyards	Not applicable	Not applicable	Rural	Ford and Stoke Prior CP	0.50
10393	Stoke Prior Primary School	Outdoor sports facility	Not applicable	Not applicable	Rural	Ford and Stoke Prior CP	0.55
10394	Steens Bridge (Humber Close)	Provision for children and teenagers	Local	Not applicable	Rural	Humber CP	0.09
10395	Grove Golf Club & Driving Range	Outdoor sports facility	Not applicable	Not applicable	Rural	Ford and Stoke Prior CP	34.45

Appendix A List of open spaces

LUCID	Name	Primary Typology	Hierarchy (where applicable)	Primary Function (where applicable)	Location	Parish (where applicable)	Area (in hectares)
10396	Leominster Golf Club	Outdoor sports facility	Not applicable	Not applicable	Rural	Ford and Stoke Prior CP	34.50
10397	Ford Church	Cemeteries and churchyards	Not applicable	Not applicable	Rural	Ford and Stoke Prior CP	0.04
10398	RB finds, Risbury Camp	Natural and semi natural green space	Neighbourhood green space	Not applicable	Rural	Humber CP	12.75
10399	St Michael's Church	Cemeteries and churchyards	Not applicable	Not applicable	Rural	Upper Sapey CP	0.42
10400	Sapey Cricket Ground	Outdoor sports facility	Not applicable	Not applicable	Rural	Upper Sapey CP	0.40
10401	Upper Sapey Golf Course and Bowling Green	Outdoor sports facility	Not applicable	Not applicable	Rural	Upper Sapey CP	42.30
10402	Upper Sapey Golf Course and Bowling Green	Outdoor sports facility	Not applicable	Not applicable	Rural	Upper Sapey CP	0.14
10403	Waste Common	Natural and semi natural green space	Local green space	Not applicable	Rural	Tedstone Delamere CP	2.41
10404	St Jame's Church	Cemeteries and churchyards	Not applicable	Not applicable	Rural	Tedstone Delamere CP	0.37
10405	Whitehall	Natural and semi natural green space	Doorstep green space	Not applicable	Rural	Tedstone Delamere CP	0.90
10406	Whitbourne Court Moat and Spring Coppice	Natural and semi natural green space	Local green space	Not applicable	Rural	Whitbourne CP	5.54
10407	Badley Wood Common	Natural and semi natural green space	Wider Neighbourhood green space	Not applicable	Rural	Whitbourne CP	22.57
10408	Acreage Whitbourne	Provision for children and teenagers	Local	Not applicable	Rural	Whitbourne CP	0.09
10409	Acreage Whitbourne	Incidental greenspace	Not applicable	Not applicable	Rural	Whitbourne CP	0.06
10410	Whitbourne Playing Fields	Provision for children and teenagers	Neighbourhood	Not applicable	Rural	Whitbourne CP	0.20
10411	Whitbourne C. E. Primary School	Outdoor sports facility	Not applicable	Not applicable	Rural	Whitbourne CP	0.66
10412	Village Green at Meadow Green	Incidental greenspace	Not applicable	Not applicable	Rural	Whitbourne CP	0.15
10413	Whitbourne Playing Fields	Outdoor sports facility	Not applicable	Not applicable	Rural	Whitbourne CP	2.21
10414	Gaines Tennis Courts Whitbourne	Outdoor sports facility	Not applicable	Not applicable	Rural	Whitbourne CP	0.19

Appendix A List of open spaces

LUCID	Name	Primary Typology	Hierarchy (where applicable)	Primary Function (where applicable)	Location	Parish (where applicable)	Area (in hectares)
10415	Bringsty Common	Natural and semi natural green space	Wider Neighbourhood green space	Not applicable	Rural	Linton CP	96.15
10416	Bringsty Sports Ground	Outdoor sports facility	Not applicable	Not applicable	Rural	Whitbourne CP	0.98
10417	Bringsty Common Football Ground	Outdoor sports facility	Not applicable	Not applicable	Rural	Whitbourne CP	0.82
10418	Brockhampton Chapel	Cemeteries and churchyards	Not applicable	Not applicable	Rural	Brockhampton CP	0.30
10419	Brockhampton Primary School	Outdoor sports facility	Not applicable	Not applicable	Rural	Linton CP	0.88
10420	Bromyard Downs Picnic Site	Incidental greenspace	Not applicable	Not applicable	Rural	Norton CP	0.33
10421	St Anne's Church	Cemeteries and churchyards	Not applicable	Not applicable	Rural	Thornbury CP	0.52
10422	Motte & bailey Castle	Natural and semi natural green space	Local green space	Not applicable	Rural	Edwyn Ralph CP	2.30
10423	St Michael's Church	Cemeteries and churchyards	Not applicable	Not applicable	Rural	Edwyn Ralph CP	0.32
10424	Bromyard Football Ground	Outdoor sports facility	Not applicable	Not applicable	Rural	Norton CP	4.47
10425	Bromyard Cemetery	Cemeteries and churchyards	Not applicable	Not applicable	Bromyard		0.92
10426	Bromyard Allotments	Allotments	Not applicable	Not applicable	Bromyard		0.17
10427	Bredenbury Primary School	Outdoor sports facility	Not applicable	Not applicable	Rural	Bredenbury CP	0.99
10429	Eastnor Bowling Green	Outdoor sports facility	Not applicable	Not applicable	Rural	Eastnor CP	0.27
10430	Eastnor Cricket Ground	Outdoor sports facility	Not applicable	Not applicable	Rural	Eastnor CP	3.10
10431	Eastnor Primary School	Outdoor sports facility	Not applicable	Not applicable	Rural	Eastnor CP	0.56
10432	St John The Baptist Church, Eastnor	Cemeteries and churchyards	Not applicable	Not applicable	Rural	Eastnor CP	0.47
10433	Eastnor Village Green	Incidental greenspace	Not applicable	Not applicable	Rural	Eastnor CP	0.06
10435	Herefordshire Beacon Camp, Ringwork	Natural and semi natural green space	Neighbourhood green space	Not applicable	Rural	Colwall CP	17.65
10436	The Malverns	Natural and semi natural green space	District green space	Not applicable	Rural	Malvern Wells CP	66.41
10437	Old Quarry and Verge	Incidental greenspace	Not applicable	Not applicable	Rural	Colwall CP	0.05
10438	Colwall Green And Verge	Incidental greenspace	Not applicable	Not applicable	Rural	Colwall CP	0.01
10439	Colwall Green And Verge	Incidental greenspace	Not applicable	Not applicable	Rural	Colwall CP	0.13

Appendix A List of open spaces

LUCID	Name	Primary Typology	Hierarchy (where applicable)	Primary Function (where applicable)	Location	Parish (where applicable)	Area (in hectares)
10440	Colwall Green And Verge	Amenity green space	Not applicable	Not applicable	Rural	Colwall CP	1.81
10441	Colwall Primary School	Outdoor sports facility	Not applicable	Not applicable	Rural	Colwall CP	0.88
10442	Colwall Green And Verge	Amenity green space	Doorstep green space	Not applicable	Rural	Colwall CP	1.22
10443	Colwall Green And Verge	Incidental greenspace	Not applicable	Not applicable	Rural	Colwall CP	0.19
10444	Colwall Playing Fields	Outdoor sports facility	Not applicable	Not applicable	Rural	Colwall CP	1.49
10445	Colwall Cricket Ground.	Outdoor sports facility	Not applicable	Not applicable	Rural	Colwall CP	1.59
10446	Colwall Green And Verge	Incidental greenspace	Not applicable	Not applicable	Rural	Colwall CP	0.18
10447	Colwall Green And Verge	Incidental greenspace	Not applicable	Not applicable	Rural	Colwall CP	0.07
10448	Oyester Hill	Incidental greenspace	Not applicable	Not applicable	Rural	Coddington CP	0.39
10449	Combe Hill	Incidental greenspace	Not applicable	Not applicable	Rural	Coddington CP	0.37
10450	Orlin Road	Outdoor sports facility	Not applicable	Not applicable	Rural	Colwall CP	0.16
10451	The Downs School Playing Fields	Outdoor sports facility	Not applicable	Not applicable	Rural	Colwall CP	3.11
10452	The Downs School Playing Fields	Outdoor sports facility	Not applicable	Not applicable	Rural	Colwall CP	0.94
10453	Purlieu	Natural and semi natural green space	Doorstep green space	Not applicable	Rural	Colwall CP	0.90
10454	Crumpton Hill Green	Incidental greenspace	Not applicable	Not applicable	Rural	Cradley and Storridge CP	0.12
10455	West Malvern Cricket Ground	Outdoor sports facility	Not applicable	Not applicable	Rural	Mathon CP	1.30
10456	Bearswood	Natural and semi natural green space	Neighbourhood green space	Not applicable	Rural	Cradley and Storridge CP	11.91
10457	Coney Cuthill Common	Natural and semi natural green space	Doorstep green space	Not applicable	Rural	Cradley and Storridge CP	1.66
10458	Eastbury Hill Common	Natural and semi natural green space	Doorstep green space	Not applicable	Rural	Cradley and Storridge CP	1.53
10459	Cradley C. E. Primary School Replacement	Outdoor sports facility	Not applicable	Not applicable	Rural	Cradley and Storridge CP	2.06
10460	Cradley Primary School	Outdoor sports facility	Not applicable	Not applicable	Rural	Cradley and Storridge CP	0.78

Appendix A List of open spaces

LUCID	Name	Primary Typology	Hierarchy (where applicable)	Primary Function (where applicable)	Location	Parish (where applicable)	Area (in hectares)
10461	Cradley Chapel Lane	Provision for children and teenagers	Local	Not applicable	Rural	Cradley and StorrIDGE CP	0.08
10462	Cradely Chapel Lane	Amenity green space	Doorstep green space	Not applicable	Rural	Cradley and StorrIDGE CP	0.69
10463	Pixiefields Cradley	Incidental greenspace	Not applicable	Not applicable	Rural	Cradley and StorrIDGE CP	0.20
10464	Pixiefields Cradley	Provision for children and teenagers	Doorstep	Not applicable	Rural	Cradley and StorrIDGE CP	0.04
10465	Pixiefields Cradley	Incidental greenspace	Not applicable	Not applicable	Rural	Cradley and StorrIDGE CP	0.10
10466	Wofferwood Common Inclosure	Amenity green space	Doorstep green space	Not applicable	Rural	Stanford Bishop CP	0.77
10467	Avenbury Church	Cemeteries and churchyards	Not applicable	Not applicable	Rural	Avenbury CP	0.30
10468	Bosbury Football Ground	Outdoor sports facility	Not applicable	Not applicable	Rural	Bosbury CP	0.56
10469	Holy Trinity Church (C of E)	Cemeteries and churchyards	Not applicable	Not applicable	Rural	Bosbury CP	0.50
10470	Bosbury School Field	Outdoor sports facility	Not applicable	Not applicable	Rural	Bosbury CP	1.56
10471	Fromes Hill, The Wheatsheaf Football Pitch	Outdoor sports facility	Not applicable	Not applicable	Rural	Bishop's Frome CP	0.96
10472	St Matthew's Church	Cemeteries and churchyards	Not applicable	Not applicable	Rural	Bishop's Frome CP	0.11
10473	St Michaels's Church	Cemeteries and churchyards	Not applicable	Not applicable	Rural	Castle Frome CP	0.41
10474	St Lawrence's Church	Cemeteries and churchyards	Not applicable	Not applicable	Rural	Stretton Grandison CP	0.40
10475	Roundmoor	Natural and semi natural green space	Local green space	Not applicable	Rural	Bishop's Frome CP	2.29
10476	Frome Valley Sports Pitches	Outdoor sports facility	Not applicable	Not applicable	Rural	Bishop's Frome CP	0.79
10477	Bishops Frome Recreation Ground	Outdoor sports facility	Not applicable	Not applicable	Rural	Bishop's Frome CP	1.21
10478	Bishops Frome Village Green	Incidental greenspace	Not applicable	Not applicable	Rural	Bishop's Frome CP	0.17
10479	Bishops Frome - St Mary the Virgin Grave	Cemeteries and churchyards	Not applicable	Not applicable	Rural	Bishop's Frome CP	0.71
10480	Bishops Frome Playing Field	Outdoor sports facility	Not applicable	Not applicable	Rural	Bishop's Frome CP	0.63
10481	Bishops Frome	Provision for children and teenagers	Local	Not applicable	Rural	Bishop's Frome CP	0.04

Appendix A List of open spaces

LUCID	Name	Primary Typology	Hierarchy (where applicable)	Primary Function (where applicable)	Location	Parish (where applicable)	Area (in hectares)
10482	Newlands Stoke Lacy	Incidental greenspace	Not applicable	Not applicable	Rural	Stoke Lacy CP	0.10
10483	St Peter and St Paul's Church	Cemeteries and churchyards	Not applicable	Not applicable	Rural	Stoke Lacy CP	0.60
10484	Little Cowarne Church	Cemeteries and churchyards	Not applicable	Not applicable	Rural	Little Cowarne CP	0.18
10485	Pencombe Sports Ground	Outdoor sports facility	Not applicable	Not applicable	Rural	Pencombe with Grendon Warren CP	1.61
10486	Pencombe C. E. Primary School	Outdoor sports facility	Not applicable	Not applicable	Rural	Pencombe with Grendon Warren CP	0.52
10487	St John's Church	Cemeteries and churchyards	Not applicable	Not applicable	Rural	Pencombe with Grendon Warren CP	0.33
10488	The Pound	Incidental greenspace	Not applicable	Not applicable	Rural	Pencombe with Grendon Warren CP	0.06
10489	St Mary's Church	Cemeteries and churchyards	Not applicable	Not applicable	Rural	Much Cowarne CP	0.68
10490	Burley Gate C.E. Primary School	Outdoor sports facility	Not applicable	Not applicable	Rural	Ocle Pychard CP	1.47
10491	Bache Common	Incidental greenspace	Not applicable	Not applicable	Rural	Much Cowarne CP	0.16
10492	The Village Green	Incidental greenspace	Not applicable	Not applicable	Rural	Ocle Pychard CP	0.06
10493	St. Michael's Church	Cemeteries and churchyards	Not applicable	Not applicable	Rural	Felton CP	0.22
10494	Upper Maund and Whitchurch Maund	Natural and semi natural green space	Local green space	Not applicable	Rural	Bodenham CP	3.06
10495	Maund Common	Natural and semi natural green space	Local green space	Not applicable	Rural	Bodenham CP	4.41
10496	Bodenham Moor Golf Course	Outdoor sports facility	Not applicable	Not applicable	Rural	Bodenham CP	7.36
10497	Englands Gate Bodenham	Incidental greenspace	Not applicable	Not applicable	Rural	Bodenham CP	0.04
10498	Bodenham Tennis Courts	Outdoor sports facility	Not applicable	Not applicable	Rural	Bodenham CP	0.27
10500	Brockington Road	Incidental greenspace	Not applicable	Not applicable	Rural	Bodenham CP	0.43
10501	Common Marsh	Incidental greenspace	Not applicable	Not applicable	Rural	Bodenham CP	0.39
10502	St. Michaels Primary School	Outdoor sports facility	Not applicable	Not applicable	Rural	Bodenham CP	1.18
10503	Bodenham Village Green	Incidental greenspace	Not applicable	Not applicable	Rural	Bodenham CP	0.04
10504	Bodenham Lake	Natural and semi natural green space	Wider Neighbourhood green space	Not applicable	Rural	Bodenham CP	46.06

Appendix A List of open spaces

LUCID	Name	Primary Typology	Hierarchy (where applicable)	Primary Function (where applicable)	Location	Parish (where applicable)	Area (in hectares)
10505	St Mary's Church	Cemeteries and churchyards	Not applicable	Not applicable	Rural	Hope under Dinmore CP	0.58
10506	Hope under Dinmore Primary	Outdoor sports facility	Not applicable	Not applicable	Rural	Hope under Dinmore CP	0.41
10508	Queenswood Country Park	Amenity green space	Wider Neighbourhood green space	Not applicable	Rural	Wellington CP	67.23
10509	Urdimarsh	Natural and semi natural green space	Doorstep green space	Not applicable	Rural	Marden CP	0.74
10510	Amberley Church	Cemeteries and churchyards	Not applicable	Not applicable	Rural	Marden CP	0.16
10511	Marden Playing Fields	Outdoor sports facility	Not applicable	Not applicable	Rural	Marden CP	3.34
10512	Amberley Sports Ground	Outdoor sports facility	Not applicable	Not applicable	Rural	Marden CP	1.26
10513	Marden Cricket Ground	Outdoor sports facility	Not applicable	Not applicable	Rural	Marden CP	0.17
10514	Wellington Playing Fields	Amenity green space	Doorstep green space	Not applicable	Rural	Wellington CP	0.86
10515	St Margaret's Church	Cemeteries and churchyards	Not applicable	Not applicable	Rural	Wellington CP	0.27
10516	Wellington Primary School	Outdoor sports facility	Not applicable	Not applicable	Rural	Wellington CP	0.67
10517	Wellington Playing Fields	Outdoor sports facility	Not applicable	Not applicable	Rural	Wellington CP	1.74
10518	Wellington Playing Fields	Outdoor sports facility	Not applicable	Not applicable	Rural	Wellington CP	0.17
10519	Wellington Cricket Ground	Outdoor sports facility	Not applicable	Not applicable	Rural	Wellington CP	2.38
10520	Wellington Playing Fields	Outdoor sports facility	Not applicable	Not applicable	Rural	Wellington CP	4.05
10521	Marden Primary School	Outdoor sports facility	Not applicable	Not applicable	Rural	Marden CP	1.14
10522	Marden Playing Fields	Outdoor sports facility	Not applicable	Not applicable	Rural	Marden CP	0.11
10523	Marden Playing Fields	Outdoor sports facility	Not applicable	Not applicable	Rural	Marden CP	0.98
10524	Marden	Provision for children and teenagers	Doorstep	Not applicable	Rural	Marden CP	0.02
10525	Sutton Walls	Natural and semi natural green space	Neighbourhood green space	Not applicable	Rural	Sutton CP	16.86
10526	Land at Sutton Rhea	Natural and semi natural green space	Local green space	Not applicable	Rural	Sutton CP	2.80
10527	Millway	Incidental greenspace	Not applicable	Not applicable	Rural	Sutton CP	0.26

Appendix A List of open spaces

LUCID	Name	Primary Typology	Hierarchy (where applicable)	Primary Function (where applicable)	Location	Parish (where applicable)	Area (in hectares)
10529	Sutton Playing Fields	Outdoor sports facility	Not applicable	Not applicable	Rural	Sutton CP	0.29
10530	St Peter's Church	Cemeteries and churchyards	Not applicable	Not applicable	Rural	Pipe and Lyde CP	0.28
10531	St. Peters Close	Incidental greenspace	Not applicable	Not applicable	Rural	Moreton on Lugg CP	0.11
10532	Church Farm Moreton on Lugg	Incidental greenspace	Not applicable	Not applicable	Rural	Moreton on Lugg CP	0.46
10533	Church Farm Moreton on Lugg	Provision for children and teenagers	Doorstep	Not applicable	Rural	Moreton on Lugg CP	0.04
10534	Moreton-on-Lugg Football Ground	Outdoor sports facility	Not applicable	Not applicable	Rural	Moreton on Lugg CP	0.32
10535	Moreton	Incidental greenspace	Not applicable	Not applicable	Rural	Moreton on Lugg CP	0.22
10536	Moreton	Provision for children and teenagers	Local	Not applicable	Rural	Moreton on Lugg CP	0.07
10537	Jasmine Lane	Provision for children and teenagers	Doorstep	Not applicable	Rural	Burghill CP	0.03
10538	Old Canal at Ashperton	Natural and semi natural green space	Local green space	Not applicable	Rural	Ashperton CP	3.40
10539	Old Canal at Monkhide	Natural and semi natural green space	Doorstep green space	Not applicable	Rural	Yarkhill CP	1.47
10540	Canon Frome Cricket Ground	Outdoor sports facility	Not applicable	Not applicable	Rural	Ashperton CP	1.01
10541	Ashperton Village Green	Incidental greenspace	Not applicable	Not applicable	Rural	Ashperton CP	0.16
10542	Ashperton Primary School	Outdoor sports facility	Not applicable	Not applicable	Rural	Ashperton CP	0.74
10543	St Bartholomew's Church, Ashperton	Cemeteries and churchyards	Not applicable	Not applicable	Rural	Ashperton CP	0.61
10544	Midsummer Meadow	Natural and semi natural green space	Doorstep green space	Not applicable	Rural	Yarkhill CP	0.66
10545	St John the Baptist's Church	Cemeteries and churchyards	Not applicable	Not applicable	Rural	Yarkhill CP	0.27
10546	Little Tarrington	Natural and semi natural green space	Doorstep green space	Not applicable	Rural	Tarrington CP	0.72
10547	Putley	Provision for children and teenagers	Local	Not applicable	Rural	Putley CP	0.07
10548	Putley Church	Cemeteries and churchyards	Not applicable	Not applicable	Rural	Putley CP	0.23
10549	Marcle Ridge	Incidental greenspace	Not applicable	Not applicable	Rural	Woolhope CP	0.05

Appendix A List of open spaces

LUCID	Name	Primary Typology	Hierarchy (where applicable)	Primary Function (where applicable)	Location	Parish (where applicable)	Area (in hectares)
10550	Putley Common	Natural and semi natural green space	Local green space	Not applicable	Rural	Putley CP	3.89
10551	St Cuthbert's Church	Cemeteries and churchyards	Not applicable	Not applicable	Rural	Holme Lacy CP	0.47
10552	St. Mary's Primary School, Fownhope	Outdoor sports facility	Not applicable	Not applicable	Rural	Fownhope CP	0.80
10554	Monument Common	Natural and semi natural green space	Doorstep green space	Not applicable	Rural	Fownhope CP	1.20
10555	COMMON HILL WOOD	Natural and semi natural green space	Local green space	Not applicable	Rural	Fownhope CP	5.48
10556	Sheershill Common	Natural and semi natural green space	Local green space	Not applicable	Rural	Fownhope CP	2.66
10557	Common Hill	Incidental greenspace	Not applicable	Not applicable	Rural	Fownhope CP	0.27
10558	Durlow	Natural and semi natural green space	Doorstep green space	Not applicable	Rural	Tarrington CP	0.85
10559	Tarrington Common	Natural and semi natural green space	Local green space	Not applicable	Rural	Tarrington CP	7.16
10560	St Phillip and St Jame's Church	Cemeteries and churchyards	Not applicable	Not applicable	Rural	Tarrington CP	0.49
10561	Lady Emily Community Hall Play Area	Provision for children and teenagers	Neighbourhood	Not applicable	Rural	Tarrington CP	0.49
10562	St John the Baptist's Church	Cemeteries and churchyards	Not applicable	Not applicable	Rural	Weston Beggard CP	0.28
10563	Checkley Common	Natural and semi natural green space	Local green space	Not applicable	Rural	Mordiford CP	3.46
10564	Swilgrove Common	Natural and semi natural green space	Local green space	Not applicable	Rural	Mordiford CP	2.89
10565	Backbury Common	Natural and semi natural green space	Doorstep green space	Not applicable	Rural	Mordiford CP	0.53
10566	Backbury Common and Backbury Waste	Natural and semi natural green space	Wider Neighbourhood green space	Not applicable	Rural	Mordiford CP	24.19
10567	St Peter's Church, Dormington	Cemeteries and churchyards	Not applicable	Not applicable	Rural	Dormington CP	0.15
10568	Waste of Cockshootr, Swardon, Clouds	Natural and semi natural green space	Doorstep green space	Not applicable	Rural	Mordiford CP	0.79
10569	Swardon Quarry Picnic Site	Incidental greenspace	Not applicable	Not applicable	Rural	Mordiford CP	0.21

Appendix A List of open spaces

LUCID	Name	Primary Typology	Hierarchy (where applicable)	Primary Function (where applicable)	Location	Parish (where applicable)	Area (in hectares)
10570	Frome Waste	Natural and semi natural green space	Doorstep green space	Not applicable	Rural	Mordiford CP	0.57
10571	Lower Lugg Meadow	Natural and semi natural green space	Wider Neighbourhood green space	Not applicable	Rural	Hampton Bishop CP	68.36
10572	Land adjacent lower Lugg Meadow	Natural and semi natural green space	Doorstep green space	Not applicable	Rural	Hampton Bishop CP	1.71
10573	Hampton Common	Natural and semi natural green space	Wider Neighbourhood green space	Not applicable	Rural	Hampton Bishop CP	22.84
10574	Big and Little Minion	Natural and semi natural green space	Local green space	Not applicable	Rural	Hampton Bishop CP	2.75
10575	St Andrew's Church	Cemeteries and churchyards	Not applicable	Not applicable	Rural	Hampton Bishop CP	0.26
10576	Rotherwas Chapel	Cemeteries and churchyards	Not applicable	Not applicable	Rural	Dinedor CP	0.17
10577	St George's Church	Cemeteries and churchyards	Not applicable	Not applicable	Rural	Woolhope CP	0.59
10578	Berryfields, Woolhope Playing Fields	Outdoor sports facility	Not applicable	Not applicable	Rural	Woolhope CP	1.84
10579	Berryfields Tennis Courts (Woolhope)	Outdoor sports facility	Not applicable	Not applicable	Rural	Woolhope CP	0.11
10580	Berryfields Play Area	Provision for children and teenagers	Doorstep	Not applicable	Rural	Woolhope CP	0.03
10581	Broodmoor Common	Natural and semi natural green space	Neighbourhood green space	Not applicable	Rural	Woolhope CP	14.32
10583	Holy Rood Church	Cemeteries and churchyards	Not applicable	Not applicable	Rural	Mordiford CP	0.28
10584	Mordiford Primary School	Outdoor sports facility	Not applicable	Not applicable	Rural	Mordiford CP	1.37
10585	Mordiford Burial Ground	Cemeteries and churchyards	Not applicable	Not applicable	Rural	Mordiford CP	0.22
10586	Waste of Pentaloe	Incidental greenspace	Not applicable	Not applicable	Rural	Mordiford CP	0.11
10587	River Wye	Natural and semi natural green space	Local green space	Not applicable	Rural	Holme Lacy CP	3.54
10588	River View Close	Incidental greenspace	Not applicable	Not applicable	Rural	Holme Lacy CP	0.20
10589	River View Close	Provision for children and teenagers	Doorstep	Not applicable	Rural	Holme Lacy CP	0.02
10590	Holme Lacy College	Outdoor sports facility	Not applicable	Not applicable	Rural	Holme Lacy CP	2.13
10591	Holme Lacy Primary School	Outdoor sports facility	Not applicable	Not applicable	Rural	Holme Lacy CP	0.81

Appendix A List of open spaces

LUCID	Name	Primary Typology	Hierarchy (where applicable)	Primary Function (where applicable)	Location	Parish (where applicable)	Area (in hectares)
10592	Holme Lacy Football Ground	Outdoor sports facility	Not applicable	Not applicable	Rural	Holme Lacy CP	1.18
10593	Holme Lacy Cillage Hall Play Area	Provision for children and teenagers	Doorstep	Not applicable	Rural	Holme Lacy CP	0.03
10594	Dinedor Camp	Amenity green space	Local green space	Not applicable	Rural	Dinedor CP	9.36
10595	Dinedor Common	Natural and semi natural green space	Local green space	Not applicable	Rural	Lower Bullingham CP	2.59
10596	St Bartholomew's Church	Cemeteries and churchyards	Not applicable	Not applicable	Rural	Westhide CP	0.27
10597	The Old Quarry	Natural and semi natural green space	Doorstep green space	Not applicable	Rural	Yarkhill CP	1.18
10598	Shucknall Hall Common	Natural and semi natural green space	Local green space	Not applicable	Rural	Weston Beggard CP	5.20
10599	Withington Primary School	Outdoor sports facility	Not applicable	Not applicable	Rural	Withington CP	0.87
10600	St Peter's Church	Cemeteries and churchyards	Not applicable	Not applicable	Rural	Withington CP	0.44
10601	Vine Tree Close	Incidental greenspace	Not applicable	Not applicable	Rural	Withington CP	0.12
10602	Withington Village Hall Play Area	Provision for children and teenagers	Neighbourhood	Not applicable	Rural	Withington CP	1.21
10603	Greenfields	Incidental greenspace	Not applicable	Not applicable	Rural	Withington CP	0.11
10604	Meridian Grange	Provision for children and teenagers	Doorstep	Not applicable	Rural	Withington CP	0.01
10605	Withies Close	Provision for children and teenagers	Local	Not applicable	Rural	Withington CP	0.07
10606	Withies Close	Provision for children and teenagers	Neighbourhood	Not applicable	Rural	Withington CP	0.14
10607	Southbank Withington	Amenity green space	Doorstep green space	Not applicable	Rural	Withington CP	0.58
10608	Southbank Withington	Provision for children and teenagers	Local	Not applicable	Rural	Withington CP	0.05
10609	St Michael's Church	Cemeteries and churchyards	Not applicable	Not applicable	Rural	Not applicable	0.50
10610	Belmont Lodge Golf Course	Outdoor sports facility	Not applicable	Not applicable	Rural	Not applicable	87.82
10611	Newton Coppice	Natural and semi natural green space	Neighbourhood green space	Not applicable	Rural	Not applicable	12.10

Appendix A List of open spaces

LUCID	Name	Primary Typology	Hierarchy (where applicable)	Primary Function (where applicable)	Location	Parish (where applicable)	Area (in hectares)
10612	Dorchester Way/ Stanbrook Road	Incidental greenspace	Not applicable	Not applicable	Rural	Not applicable	0.05
10613	Deerhurst Drive	Incidental greenspace	Not applicable	Not applicable	Rural	Not applicable	0.09
10614	Haywood High School	Outdoor sports facility	Not applicable	Not applicable	Hereford	Not applicable	5.11
10615	Marlbrook Primary School	Outdoor sports facility	Not applicable	Not applicable	Hereford	Not applicable	3.87
10620	CRoW	Natural and semi natural green space	Local green space	Not applicable	Rural	Aston Ingham CP	2.63
10629	CRoW	Natural and semi natural green space	Neighbourhood green space	Not applicable	Rural	Aymestrey CP	16.95
10637	CRoW	Natural and semi natural green space	Neighbourhood green space	Not applicable	Rural	Eastnor CP	12.87
10640	CRoW	Natural and semi natural green space	Local green space	Not applicable	Rural	Malvern CP	0.13
10641	CRoW	Natural and semi natural green space	Doorstep green space	Not applicable	Rural	Clifford CP	0.57
10648	CRoW	Natural and semi natural green space	District green space	Not applicable	Rural	Wigmore CP	277.52
10649	CRoW	Natural and semi natural green space	District green space	Not applicable	Rural	Aymestrey CP	459.18
10650	CRoW	Natural and semi natural green space	Local green space	Not applicable	Rural	Wigmore CP	4.93
10651	CRoW	Natural and semi natural green space	Neighbourhood green space	Not applicable	Rural	Pipe Aston CP	13.80
10652	CRoW	Natural and semi natural green space	Local green space	Not applicable	Rural	Elton CP	6.85
10653	CRoW	Natural and semi natural green space	Doorstep green space	Not applicable	Rural	Pipe Aston CP	0.52
10654	CRoW	Natural and semi natural green space	Neighbourhood green space	Not applicable	Rural	Aymestrey CP	11.52
10655	CRoW	Natural and semi natural green space	Wider Neighbourhood green space	Not applicable	Rural	Lingen CP	40.34
10656	CRoW	Natural and semi natural green space	Wider Neighbourhood green space	Not applicable	Rural	Staunton on Arrow CP	43.51

Appendix A List of open spaces

LUCID	Name	Primary Typology	Hierarchy (where applicable)	Primary Function (where applicable)	Location	Parish (where applicable)	Area (in hectares)
10657	CRoW	Natural and semi natural green space	Wider Neighbourhood green space	Not applicable	Rural	Willey CP	89.76
10658	CRoW	Natural and semi natural green space	District green space	Not applicable	Rural	Richards Castle (Hereford) CP	184.21
10660	CRoW	Natural and semi natural green space	Wider Neighbourhood green space	Not applicable	Rural	Aymestrey CP	43.38
10661	CRoW	Natural and semi natural green space	Wider Neighbourhood green space	Not applicable	Rural	Rodd, Nash and Little Brampton CP	55.36
10662	CRoW	Natural and semi natural green space	District green space	Not applicable	Rural	Knill CP	66.92
10663	CRoW	Natural and semi natural green space	District green space	Not applicable	Rural	Burrington CP	346.52
10664	CRoW	Natural and semi natural green space	Wider Neighbourhood green space	Not applicable	Rural	Aconbury CP	54.37
10665	CRoW	Natural and semi natural green space	Local green space	Not applicable	Rural	Lower Harpton CP	3.67
10666	CRoW	Natural and semi natural green space	Wider Neighbourhood green space	Not applicable	Rural	Not applicable	74.35
10667	CRoW	Natural and semi natural green space	District green space	Not applicable	Rural	Fownhope CP	230.95
10669	CRoW	Natural and semi natural green space	Subregional natural green space	Not applicable	Rural	West Dean CP	183.82
10670	CRoW	Natural and semi natural green space	District green space	Not applicable	Rural	Upton Bishop CP	202.75
10671	CRoW	Natural and semi natural green space	Wider Neighbourhood green space	Not applicable	Rural	Fownhope CP	32.93
10672	CRoW	Natural and semi natural green space	Neighbourhood green space	Not applicable	Rural	Goodrich CP	10.57
10673	CRoW	Natural and semi natural green space	District green space	Not applicable	Rural	Whitchurch CP	107.15
10675	CRoW	Natural and semi natural green space	Doorstep green space	Not applicable	Rural	Fownhope CP	0.81

Appendix A List of open spaces

LUCID	Name	Primary Typology	Hierarchy (where applicable)	Primary Function (where applicable)	Location	Parish (where applicable)	Area (in hectares)
10676	CRoW	Natural and semi natural green space	Neighbourhood green space	Not applicable	Rural	Mordiford CP	11.66
10677	CRoW	Natural and semi natural green space	District green space	Not applicable	Rural	Mordiford CP	101.01
10678	CRoW	Natural and semi natural green space	Neighbourhood green space	Not applicable	Rural	Fownhope CP	16.63
10679	CRoW	Incidental greenspace	Not applicable	Not applicable	Rural	Whitchurch CP	0.08
10681	CRoW	Incidental greenspace	Not applicable	Not applicable	Rural	Whitchurch CP	0.01
10682	CRoW	Incidental greenspace	Not applicable	Not applicable	Rural	Whitchurch CP	0.00
10683	CRoW	Incidental greenspace	Not applicable	Not applicable	Rural	Whitchurch CP	0.01
10684	CRoW	Incidental greenspace	Not applicable	Not applicable	Rural	Whitchurch CP	0.02
10685	CRoW	Incidental greenspace	Not applicable	Not applicable	Rural	Whitchurch CP	0.08
10686	CRoW	Incidental greenspace	Not applicable	Not applicable	Rural	Whitchurch CP	0.06
10687	CRoW	Incidental greenspace	Not applicable	Not applicable	Rural	Whitchurch CP	0.06
10688	CRoW	Incidental greenspace	Not applicable	Not applicable	Rural	Garway CP	0.13
10690	CRoW	Natural and semi natural green space	Wider Neighbourhood green space	Not applicable	Rural	Aston Ingham CP	28.14
10691	CRoW	Incidental greenspace	Not applicable	Not applicable	Rural	Garway CP	0.12
10692	CRoW	Incidental greenspace	Not applicable	Not applicable	Rural	Not applicable	0.04
10694	CRoW	Incidental greenspace	Not applicable	Not applicable	Rural	Linton CP	0.06
10696	CRoW	Incidental greenspace	Not applicable	Not applicable	Rural	Linton CP	0.07
10697	CRoW	Incidental greenspace	Not applicable	Not applicable	Rural	Ewyas Harold CP	0.04
10706	CRoW	Incidental greenspace	Not applicable	Not applicable	Rural	Dymock CP	0.19
10709	CRoW	Natural and semi natural green space	Wider Neighbourhood green space	Not applicable	Rural	Eastnor CP	17.74
10712	CRoW	Incidental greenspace	Not applicable	Not applicable	Rural	Mordiford CP	0.08
10713	CRoW	Incidental greenspace	Not applicable	Not applicable	Rural		0.07

Appendix A List of open spaces

LUCID	Name	Primary Typology	Hierarchy (where applicable)	Primary Function (where applicable)	Location	Parish (where applicable)	Area (in hectares)
10716	CRoW	Natural and semi natural green space	Doorstep green space	Not applicable	Rural	Michaelchurch Escley CP	0.80
10717	CRoW	Incidental greenspace	Not applicable	Not applicable	Rural	Colwall CP	0.23
10718	CRoW	Incidental greenspace	Not applicable	Not applicable	Rural	Colwall CP	0.04
10719	CRoW	Natural and semi natural green space	District green space	Not applicable	Rural	Little Malvern CP	31.16
10720	CRoW	Incidental greenspace	Not applicable	Not applicable	Rural	Colwall CP	0.25
10723	CRoW	Incidental greenspace	Not applicable	Not applicable	Rural	Colwall CP	0.46
10726	CRoW	Natural and semi natural green space	Local green space	Not applicable	Rural	Colwall CP	2.07
10727	CRoW	Incidental greenspace	Not applicable	Not applicable	Rural	Staunton on Wye CP	0.02
10729	CRoW	Incidental greenspace	Not applicable	Not applicable	Rural	Clifford CP	0.01
10731	CRoW	Natural and semi natural green space	District green space	Not applicable	Rural	West Malvern CP	2.62
10734	CRoW	Incidental greenspace	Not applicable	Not applicable	Rural	Canon Pyon CP	0.01
10735	CRoW	Incidental greenspace	Not applicable	Not applicable	Rural	Kinnersley CP	0.09
10736	CRoW	Natural and semi natural green space	Doorstep green space	Not applicable	Rural	Canon Pyon CP	1.08
10737	CRoW	Incidental greenspace	Not applicable	Not applicable	Rural	Almeley CP	0.07
10739	CRoW	Incidental greenspace	Not applicable	Not applicable	Rural	Kington Rural CP	0.08
10742	CRoW	Incidental greenspace	Not applicable	Not applicable	Rural	Leominster CP	0.16
10743	CRoW	Natural and semi natural green space	District green space	Not applicable	Rural	Kington Rural CP	298.36
10745	CRoW	Incidental greenspace	Not applicable	Not applicable	Rural	Eardisland CP	0.02
10747	CRoW	Incidental greenspace	Not applicable	Not applicable	Rural	Kingsland CP	0.05
10748	CRoW	Incidental greenspace	Not applicable	Not applicable	Rural	Kingsland CP	0.04
10749	CRoW	Natural and semi natural green space	Neighbourhood green space	Not applicable	Rural	Bockleton CP	1.26
10752	CRoW	Incidental greenspace	Not applicable	Not applicable	Rural	Wigmore CP	0.09

Appendix A List of open spaces

LUCID	Name	Primary Typology	Hierarchy (where applicable)	Primary Function (where applicable)	Location	Parish (where applicable)	Area (in hectares)
10753	CRoW	Natural and semi natural green space	Wider Neighbourhood green space	Not applicable	Rural	Richard's Castle (Shropshire) CP	12.51
10757	CRoW	Incidental greenspace	Not applicable	Not applicable	Rural	Leintwardine CP	0.06
10764	CRoW	Natural and semi natural green space	Wider Neighbourhood green space	Not applicable	Rural	Kington Rural CP	30.30
10765	Offas Dyke	Natural and semi natural green space	Neighbourhood green space	Not applicable	Rural	Yazor CP	11.53
20001	Chisel Close	Amenity green space	Local green space	Not applicable	Hereford		6.13
20002	Fownhope park	Natural and semi natural green space	Wider Neighbourhood green space	Not applicable	Rural	Fownhope CP	86.99
20003	Hergest Croft Gardens	Natural and semi natural green space	Local green space	Not applicable	Rural	Kington CP	4.81
20004	Ledbury Park	Natural and semi natural green space	Wider Neighbourhood green space	Not applicable	Rural	Not applicable	94.28
20005	Credenhill Park Wood	Natural and semi natural green space	Wider Neighbourhood green space	Not applicable	Rural	Credenhill CP	98.13

Table A.2: Open spaces outside Herefordshire

LUC ID *	LUC Name	Primary Typology	Hierarchy (where applicable)	Area (ha)
3001	NE GBI - Access land CRoW	Natural and semi natural green space	Doorstep green space	1.51
3002	NE GBI - Access land CRoW	Natural and semi natural green space	Doorstep green space	0.63
3003	NE GBI - Access land CRoW	Incidental greenspace	Not applicable	0.43
3004	NE GBI - Access land CRoW	Natural and semi natural green space	Wider neighbourhood natural green space	33.75
3005	NE GBI - Access land CRoW	Natural and semi natural green space	Wider neighbourhood natural green space	25.54
3006	NE GBI - Access land CRoW	Natural and semi natural green space	District natural green space	346.54
3007	NE GBI - Access land CRoW	Natural and semi natural green space	Doorstep green space	0.96
3008	NE GBI - Access land CRoW	Natural and semi natural green space	Local natural green space	4.35
3009	NE GBI - Access land CRoW	Natural and semi natural green space	Doorstep green space	1.85

Appendix A List of open spaces

LUC ID *	LUC Name	Primary Typology	Hierarchy (where applicable)	Area (ha)
3010	NE GBI - Access land CRoW	Natural and semi natural green space	Local natural green space	6.92
3011	NE GBI - Access land CRoW	Natural and semi natural green space	Local natural green space	2.97
3012	NE GBI - Access land CRoW	Incidental greenspace	Not applicable	0.09
3013	NE GBI - Access land CRoW	Incidental greenspace	Not applicable	0.03
3014	NE GBI - Access land CRoW	Incidental greenspace	Not applicable	0.02
3015	NE GBI - Access land CRoW	Incidental greenspace	Not applicable	0.09
3016	NE GBI - Access land CRoW	Incidental greenspace	Not applicable	0.02
3017	NE GBI - Access land CRoW	Incidental greenspace	Not applicable	0.35
3018	NE GBI - Access land CRoW	Natural and semi natural green space	Doorstep green space	0.77
3019	NE GBI - Access land CRoW	Natural and semi natural green space	Doorstep green space	0.53
3020	NE GBI - Access land CRoW	Incidental greenspace	Not applicable	0.03
3021	NE GBI - Access land CRoW	Incidental greenspace	Not applicable	0.16
3022	NE GBI - Access land CRoW	Incidental greenspace	Not applicable	0.28
3023	NE GBI - Access land CRoW	Natural and semi natural green space	Local natural green space	8.68
3025	NE GBI - Access land CRoW	Incidental greenspace	Not applicable	0.22
3026	NE GBI - Access land CRoW	Incidental greenspace	Not applicable	0.06
3027	NE GBI - Access land CRoW	Natural and semi natural green space	Doorstep green space	0.533
3028	NE GBI - Access land CRoW	Natural and semi natural green space	Doorstep green space	0.60
3029	NE GBI - Access land CRoW	Natural and semi natural green space	Doorstep green space	1.73
3030	NE GBI - Access land CRoW	Natural and semi natural green space	Doorstep green space	1.43
3031	NE GBI - Access land CRoW	Natural and semi natural green space	Local natural green space	7.28
3032	NE GBI - Access land CRoW	Natural and semi natural green space	Wider neighbourhood natural green space	29.25
3033	NE GBI - Access land CRoW	Incidental greenspace	Not applicable	0.09
3034	NE GBI - Access land CRoW	Incidental greenspace	Not applicable	0.26
3035	NE GBI - Access land CRoW	Natural and semi natural green space	Neighbourhood natural green space	19.60
3036	NE GBI - Access land CRoW	Natural and semi natural green space	Local natural green space	2.99

Appendix A List of open spaces

LUC ID *	LUC Name	Primary Typology	Hierarchy (where applicable)	Area (ha)
3037	NE GBI - Access land CRoW	Natural and semi natural green space	Local natural green space	2.99
3038	NE GBI - Access land CRoW	Natural and semi natural green space	Wider neighbourhood natural green space	29.29
3042	NE GBI - Access land CRoW	Natural and semi natural green space	Neighbourhood natural green space	19.80
3045	NE GBI - Play Space Provision	Provision for children and teenagers	Doorstep	0.01
3047	NE GBI - Public Park - General	Incidental greenspace	Not applicable	0.39
3048	NE GBI - Play Space Provision	Provision for children and teenagers	Neighbourhood	0.12
3049	NE GBI - Playing Fields	Outdoor sports facility	Not applicable	0.69
3050	NE GBI - Play Space Provision	Provision for children and teenagers	Local	0.06
3051	NE GBI - Cemeteries and Religious Grounds	Cemeteries and churchyards	Not applicable	0.53
3052	NE GBI - Cemeteries and Religious Grounds	Cemeteries and churchyards	Not applicable	0.48
3053	NE GBI - Playing Fields	Outdoor sports facility	Not applicable	0.59
3066	NE GBI - Cemeteries and Religious Grounds	Cemeteries and churchyards	Not applicable	3.56
3067	NE GBI - Cemeteries and Religious Grounds	Cemeteries and churchyards	Not applicable	0.30
3068	NE GBI - Playing Fields	Outdoor sports facility	Not applicable	0.78
3069	NE GBI - Play Space Provision	Provision for children and teenagers	Neighbourhood	0.17
3070	NE GBI - Cemeteries and Religious Grounds	Cemeteries and churchyards	Not applicable	1.02
3071	NE GBI - Cemeteries and Religious Grounds	Cemeteries and churchyards	Not applicable	0.09
3073	NE GBI - Cemeteries and Religious Grounds	Cemeteries and churchyards	Not applicable	0.30
3074	NE GBI - Playing Fields	Outdoor sports facility	Not applicable	0.73
3075	NE GBI - Cemeteries and Religious Grounds	Cemeteries and churchyards	Not applicable	0.24
3080	NE GBI - Cemeteries and Religious Grounds	Cemeteries and churchyards	Not applicable	0.46
3082	NE GBI - Cemeteries and Religious Grounds	Cemeteries and churchyards	Not applicable	0.33
3085	NE GBI - Cemeteries and Religious Grounds	Cemeteries and churchyards	Not applicable	0.19
3088	NE GBI - Cemeteries and Religious Grounds	Cemeteries and churchyards	Not applicable	0.39
3089	NE GBI - Playing Fields	Outdoor sports facility	Not applicable	1.75
3090	NE GBI - Cemeteries and Religious Grounds	Cemeteries and churchyards	Not applicable	0.20

Appendix A List of open spaces

LUC ID *	LUC Name	Primary Typology	Hierarchy (where applicable)	Area (ha)
3094	NE GBI - Cemeteries and Religious Grounds	Cemeteries and churchyards	Not applicable	0.05
3095	NE GBI - Cemeteries and Religious Grounds	Cemeteries and churchyards	Not applicable	0.11
3096	NE GBI - Cemeteries and Religious Grounds	Cemeteries and churchyards	Not applicable	0.40=
3098	NE GBI - Cemeteries and Religious Grounds	Cemeteries and churchyards	Not applicable	0.318
3101	NE GBI - Cemeteries and Religious Grounds	Cemeteries and churchyards	Not applicable	0.28
3102	NE GBI - Public Park - General	Amenity green space	Doorstep green space	0.58
3103	NE GBI - Public Park - General	Incidental greenspace	Not applicable	0.02
3107	NE GBI - Cemeteries and Religious Grounds	Cemeteries and churchyards	Not applicable	0.073
3108	NE GBI - Cemeteries and Religious Grounds	Cemeteries and churchyards	Not applicable	0.25
3109	NE GBI - Cemeteries and Religious Grounds	Cemeteries and churchyards	Not applicable	0.81
3110	NE GBI - Playing Fields	Outdoor sports facility	Not applicable	1.59
3112	NE GBI - Cemeteries and Religious Grounds	Cemeteries and churchyards	Not applicable	0.60
3116	NE GBI - Cemeteries and Religious Grounds	Cemeteries and churchyards	Not applicable	0.33
3141	NE GBI - Cemeteries and Religious Grounds	Cemeteries and churchyards	Not applicable	0.45
3149	NE GBI - Cemeteries and Religious Grounds	Cemeteries and churchyards	Not applicable	0.14
3150	NE GBI - Cemeteries and Religious Grounds	Cemeteries and churchyards	Not applicable	0.39
3151	NE GBI - Cemeteries and Religious Grounds	Cemeteries and churchyards	Not applicable	0.06
3152	NE GBI - Cemeteries and Religious Grounds	Cemeteries and churchyards	Not applicable	0.14
3153	NE GBI - Playing Fields	Outdoor sports facility	Not applicable	5.25
3157	NE GBI - Playing Fields	Outdoor sports facility	Not applicable	2.55
3158	NE GBI - Cemeteries and Religious Grounds	Cemeteries and churchyards	Not applicable	0.63
3159	NE GBI - Playing Fields	Outdoor sports facility	Not applicable	2.87
3160	NE GBI - Play Space Provision	Provision for children and teenagers	Local	0.06
3221	NE GBI - Cemeteries and Religious Grounds	Cemeteries and churchyards	Not applicable	0.56
3222	NE GBI - Play Space Provision	Provision for children and teenagers	Neighbourhood	0.74
3223	NE GBI - Cemeteries and Religious Grounds	Cemeteries and churchyards	Not applicable	0.18

Appendix A List of open spaces

LUC ID *	LUC Name	Primary Typology	Hierarchy (where applicable)	Area (ha)
3225	NE GBI - Playing Fields	Outdoor sports facility	Not applicable	1.97
10001	Black Mountains	Natural and semi natural green space	Subregional natural green space	1678.73
10073	Skenfrith Football Ground	Outdoor sports facility	Not applicable	2.48
10263	Richards Castle Football Ground	Outdoor sports facility	Not applicable	2.00
10316	Offa's Dyke	Natural and semi natural green space	Local natural green space	6.18
10428	Bromsberrow Football Ground	Outdoor sports facility	Not applicable	1.96
10436	The Malverns	Natural and semi natural green space	District natural green space	160.56
10617	CRoW	Incidental greenspace	Not applicable	0.29
10623	CRoW	Incidental greenspace	Not applicable	0.013
10637	CRoW	Natural and semi natural green space	Neighbourhood natural green space	12.87
10640	CRoW	Natural and semi natural green space	Local natural green space	7.28
10662	CRoW	Natural and semi natural green space	District natural green space	114.05
10669	CRoW	Natural and semi natural green space	Subregional natural green space	7906.70
10674	CRoW	Natural and semi natural green space	Subregional natural green space	924.67
10680	CRoW	Incidental greenspace	Not applicable	0.017
10709	CRoW	Natural and semi natural green space	Wider neighbourhood natural green space	31.57
10719	CRoW	Natural and semi natural green space	District natural green space	126.92
10730	CRoW	Incidental greenspace	Not applicable	0.25
10731	CRoW	Natural and semi natural green space	District natural green space	247.07
10749	CRoW	Natural and semi natural green space	Neighbourhood natural green space	10.05
10753	CRoW	Natural and semi natural green space	Wider neighbourhood natural green space	38.59
10754	CRoW	Natural and semi natural green space	Local natural green space	6.46
10755	CRoW	Natural and semi natural green space	Local natural green space	2.84

Appendix B

Audit form

Open Space Audit

Desk based assessment

(To be completed by LUC / Herefordshire Council)

Completed by:

Site ID:

Site Name:

Grid reference:

Ownership (council, private, other):

Area (ha):

Category of open space:

+3 Number indicates the increase or decrease in score. In some cases different increases are given depending on condition, in which case all options have been included.

Value scores are highlighted in yellow

Quality scores are highlighted in green

Designations

National

- Listed building +3
- Scheduled Monument +3
- SSSI +3
- Historic England Register of Historic Parks and Gardens +3
- Special Area of Conservation +2
- Special Protection Area +2
- Ramsar +2
- Green Belt +3
- National Nature Reserve +3

Regional

- Site of Importance for Nature Conservation/Local Wildlife Site +2
- Regionally Important Geological Site +2
- Biodiversity Opportunity Areas +2

Access

- National/Regional Trails +3
- Sustrans Routes +3

Local – Statutory

- Conservation Area +1
- Local Nature Reserve +1
- Locally Important Geological Site +1

Other

- Within a Flood Risk Zone +1
- Ancient Woodland +1
- T.P.O +1
- Has the site achieved a Green Flag Award? +3
- Has the site achieved a Green Flag Community Award? +3
- Has the site achieved a Green Heritage Award? +3
- Contain Priority Habitat? +1

Open Space Audit

Site based assessment

(To be completed by auditors)



Site ID:

Site Name:

Category of open space:

Audit date and time:

Time spent surveying:

Name of organisation (highlight which that applies): LUC / Herefordshire Council / Parish/Town Council, Housing Association / Community Organisation

Survey site access (e.g. access to whole site/ access to part of site/ no access to site):

Is the site still an open space? If not, please describe below:

1. Welcoming place

Site access:

Please tick which option applies from the following list:

- | | | | |
|---|-----------------------------|--|-----------------------------|
| <input type="checkbox"/> Freely accessible to public | <input type="checkbox"/> +5 | <input type="checkbox"/> Restricted access: members/tenants only | <input type="checkbox"/> +3 |
| <input type="checkbox"/> Freely accessible to public: opening hours | <input type="checkbox"/> +4 | <input type="checkbox"/> Restricted access: other (please state) | <input type="checkbox"/> +2 |
| <input type="checkbox"/> Freely accessible to public: de-facto access | <input type="checkbox"/> +1 | <input type="checkbox"/> No Public access | <input type="checkbox"/> +1 |

Are there any areas which are fenced from public access?

Comment:

Please score each of the following - use the guidance note to help where necessary:

- | | |
|---|---|
| To what extent are the entrances well presented? | <input type="checkbox"/> +1 or +2 or +3 or +4 or +5 |
| To what extent are the boundaries well defined and maintained? | <input type="checkbox"/> +1 or +2 or +3 or +4 or +5 |
| What is the overall quality of access and accesses within and through the open space? | <input type="checkbox"/> +1 or +2 or +3 or +4 or +5 |
| What is the overall quality of access and accesses for people travelling to open space? | <input type="checkbox"/> +1 or +2 or +3 or +4 or +5 |
| What is the overall provision of signage? | <input type="checkbox"/> +1 or +2 or +3 or +4 or +5 |

2. Health, safety and security

Play provision:

Is there play equipment on site (including natural play)?

Tick those which apply.

- | | |
|--|--------------------------------------|
| <input type="checkbox"/> How many separate items of equipment? | <input type="checkbox"/> +1 per item |
| <input type="checkbox"/> Is it for under 5 years? | <input type="checkbox"/> +1 |
| <input type="checkbox"/> 5-11 years? | <input type="checkbox"/> +1 |
| <input type="checkbox"/> Over 11 years? | <input type="checkbox"/> +1 |

What play activities are provided for? Tick those which apply

- | | | | |
|---------------------------------------|-----------------------------|---|-----------------------------|
| <input type="checkbox"/> Balancing | <input type="checkbox"/> +1 | <input type="checkbox"/> Sliding | <input type="checkbox"/> +1 |
| <input type="checkbox"/> Rocking | <input type="checkbox"/> +1 | <input type="checkbox"/> Climbing / agility | <input type="checkbox"/> +1 |
| <input type="checkbox"/> Social play | <input type="checkbox"/> +1 | <input type="checkbox"/> Swimming | <input type="checkbox"/> +1 |
| <input type="checkbox"/> Rotating | <input type="checkbox"/> +1 | <input type="checkbox"/> Jumping | <input type="checkbox"/> +1 |
| <input type="checkbox"/> Viewing | <input type="checkbox"/> +1 | <input type="checkbox"/> Counting | <input type="checkbox"/> +1 |
| <input type="checkbox"/> Touching | <input type="checkbox"/> +1 | <input type="checkbox"/> Waterplay | <input type="checkbox"/> +1 |
| <input type="checkbox"/> Natural play | <input type="checkbox"/> +1 | <input type="checkbox"/> Biodiversity in play | <input type="checkbox"/> +1 |
| <input type="checkbox"/> Swinging | <input type="checkbox"/> +1 | | |

Please tick yes (where applicable) to each question below:

- | | |
|---|-----------------------------|
| Is there impact absorbing surfacing around the equipment? | <input type="checkbox"/> +1 |
| Are there benches within enclosure/adjacent to equipment? | <input type="checkbox"/> +1 |
| Are there litterbins within enclosure/adjacent to equipment? | <input type="checkbox"/> +1 |
| Is there a play area notice at the entrance stating dog free, children only and emergency contacts? | <input type="checkbox"/> +1 |

Open Space Audit

Site based assessment

(To be completed by auditors)



Is there space, separate from the equipped area, for informal play/ general runabout/ natural play? +1
 Overall condition of play equipment? Refer to the guidance note for help. +1 or +2 or +3 or +4 or +5

Is there other provision for play on site?
 Please tick and score the quality of those that are on site - use the guidance note to help where necessary.

- | | | | | | |
|--|-----------------------------|---|------------------------------------|-----------------------------|---|
| <input type="checkbox"/> Trim trail / obstacle courses | <input type="checkbox"/> +1 | <input type="checkbox"/> +1 or +2 or +3 or +4 or +5 | <input type="checkbox"/> BMX track | <input type="checkbox"/> +1 | <input type="checkbox"/> +1 or +2 or +3 or +4 or +5 |
| <input type="checkbox"/> Wheels / skate park | <input type="checkbox"/> +1 | <input type="checkbox"/> +1 or +2 or +3 or +4 or +5 | <input type="checkbox"/> Green gym | <input type="checkbox"/> +1 | <input type="checkbox"/> +1 or +2 or +3 or +4 or +5 |
| <input type="checkbox"/> Multi Use Games Area | <input type="checkbox"/> +1 | <input type="checkbox"/> +1 or +2 or +3 or +4 or +5 | <input type="checkbox"/> Other | <input type="checkbox"/> +1 | <input type="checkbox"/> +1 or +2 or +3 or +4 or +5 |

Please state if other:

Is there evidence the green space is being used for informal recreation? Please tick those which apply.

- | | |
|--|-----------------------------|
| <input type="checkbox"/> Walking | <input type="checkbox"/> +1 |
| <input type="checkbox"/> Dog walking | <input type="checkbox"/> +1 |
| <input type="checkbox"/> Informal children's play (not play equipment) | <input type="checkbox"/> +1 |
| <input type="checkbox"/> Young people hanging out | <input type="checkbox"/> +1 |
| <input type="checkbox"/> Sitting/ relaxing | <input type="checkbox"/> +1 |
| <input type="checkbox"/> Desire lines (unplanned worn routes) | <input type="checkbox"/> +1 |
| <input type="checkbox"/> Skateboarding (not formal skate park) | <input type="checkbox"/> +1 |
| <input type="checkbox"/> Cycling (not formal BMX track) | <input type="checkbox"/> +1 |
| <input type="checkbox"/> Food growing | <input type="checkbox"/> +1 |
| <input type="checkbox"/> Other | <input type="checkbox"/> +1 |

Please state if other:

Overall provision for informal recreation? +1+2+3

What is the condition of basic amenities?

Please tick and score those that are on site - use the guidance note to help where necessary.

- | | | | | | |
|---|-----------------------------|---|--|-----------------------------|---|
| <input type="checkbox"/> Toilets | <input type="checkbox"/> +3 | <input type="checkbox"/> +1 or +2 or +3 or +4 or +5 | <input type="checkbox"/> Seating | <input type="checkbox"/> +1 | <input type="checkbox"/> +1 or +2 or +3 or +4 or +5 |
| <input type="checkbox"/> Cafe | <input type="checkbox"/> +3 | <input type="checkbox"/> +1 or +2 or +3 or +4 or +5 | <input type="checkbox"/> Personal rescue equipment | <input type="checkbox"/> +1 | <input type="checkbox"/> +1 or +2 or +3 or +4 or +5 |
| <input type="checkbox"/> Litter +/- dog bin | <input type="checkbox"/> +1 | <input type="checkbox"/> +1 or +2 or +3 or +4 or +5 | <input type="checkbox"/> Cycle parking | <input type="checkbox"/> +1 | <input type="checkbox"/> +1 or +2 or +3 or +4 or +5 |
| <input type="checkbox"/> Other | <input type="checkbox"/> +1 | <input type="checkbox"/> +1 or +2 or +3 or +4 or +5 | | | |

Please state if other:

Community safety/sense of security:

Please tick those which apply.

- | | |
|---|-----------------------------|
| <input type="checkbox"/> Is there natural surveillance into the site from surrounding properties? | <input type="checkbox"/> +1 |
| <input type="checkbox"/> Do the approaches feel open and secure? | <input type="checkbox"/> +1 |
| <input type="checkbox"/> Is there a flow of people through the green space (to achieve self surveillance)? | <input type="checkbox"/> +1 |
| <input type="checkbox"/> Is lighting provided? | <input type="checkbox"/> +1 |
| <input type="checkbox"/> Is there CCTV? | <input type="checkbox"/> +1 |
| <input type="checkbox"/> Is there connection to other green spaces by active travel routes (walking/cycling)? | <input type="checkbox"/> +1 |
| <input type="checkbox"/> Is dog fouling evident onsite? | <input type="checkbox"/> -1 |

Active recreation/ sport provision:

Please tick those which apply.

- | | |
|---|-----------------------------|
| <input type="checkbox"/> Grass pitches | <input type="checkbox"/> +1 |
| <input type="checkbox"/> Artificial pitches (e.g. Astro turf) | <input type="checkbox"/> +1 |

Open Space Audit

Site based assessment

(To be completed by auditors)



- Tennis courts +1
- Walking/ jogging +1
- Water activities (other than play areas) +1
- Bowls +1
- Other +1

3. Clean and well maintained

Please score each category - use the guidance note to help where necessary.

- Is graffiti evident? +1 or +2 or +3 or +4 or +5
- Is vandalism evident? +1 or +2 or +3 or +4 or +5
- Overall cleanliness? +1 or +2 or +3 or +4 or +5
- Overall condition of planted areas +1 or +2 or +3 or +4 or +5
- Overall condition of grass areas +1 or +2 or +3 or +4 or +5
- Overall condition of footpaths +1 or +2 or +3 or +4 or +5
- Quality of water and associated edge treatment +1 or +2 or +3 or +4 or +5
- Are there any buildings or other built features on site? Tick if yes and please list these: Not scored
- Please note their overall condition: +1 or +2 or +3 or +4 or +5

Allotments:

Estimated number of plots in use. Please tick which applies.

- 0 – 25% +1
- 26 – 50% +2
- 51 – 75% +3
- 76 – 100% +4

Estimated total number of plots:

.....

Overall condition of allotment site:

- +1 or +2 or +3 or +4 or +5

4. Sustainability

- Is there evidence of sustainable management practices? Please refer to the guidance note for examples of what is included. +1
- Does the site contain SuDS/Swales? +1

Does the green space provide features such as tree planting, shrubs and/ or hedgerows which provide a buffer for/ absorb noise or air pollution from:

- Nearby traffic +1
- Nearby industry +1
- Other +1
- Is there evidence of tree/ woodland management? +1

5. Nature conservation and heritage

Is there an indication that natural features are being managed for nature conservation? Tick if yes - refer to guidance note to help if necessary. +1

Vegetation cover/ type – please refer to guidance note to help.

Total number of types: 1 or 2 types +1 3 – 5 types +2 Over 5 types +3

- | | | | |
|---|--------------------------|---|--------------------------|
| <input type="checkbox"/> Wildflower areas | <input type="checkbox"/> | <input type="checkbox"/> Woodland/ group of trees | <input type="checkbox"/> |
| <input type="checkbox"/> Amenity grassland (i.e. grass cut regularly) | <input type="checkbox"/> | <input type="checkbox"/> Newly planted trees | <input type="checkbox"/> |
| <input type="checkbox"/> Semi-natural grassland (e.g. grass left to grow with pathways cut through) | <input type="checkbox"/> | <input type="checkbox"/> Edible planting (e.g. herbs, community garden, micro allotment, growing space) | <input type="checkbox"/> |
| <input type="checkbox"/> Shrubs | <input type="checkbox"/> | <input type="checkbox"/> Scattered trees | <input type="checkbox"/> |
| <input type="checkbox"/> Hedges | <input type="checkbox"/> | <input type="checkbox"/> Veteran or significant individual trees | <input type="checkbox"/> |
| <input type="checkbox"/> Formal/ annual bedding | <input type="checkbox"/> | <input type="checkbox"/> Orchard | <input type="checkbox"/> |
| <input type="checkbox"/> Ornamental planting | <input type="checkbox"/> | <input type="checkbox"/> Derelict wasteland and scrub | <input type="checkbox"/> |
| <input type="checkbox"/> River, stream or canal | <input type="checkbox"/> | <input type="checkbox"/> Other vegetation type | <input type="checkbox"/> |
| <input type="checkbox"/> Pond/ lake | <input type="checkbox"/> | Please state: | <input type="checkbox"/> |
| <input type="checkbox"/> Marginal vegetation | <input type="checkbox"/> | <input type="checkbox"/> Built heritage feature | <input type="checkbox"/> |
| <input type="checkbox"/> Ditch | <input type="checkbox"/> | Please state: | <input type="checkbox"/> |

Open Space Audit

Site based assessment

(To be completed by auditors)



Are invasive species present, such as Japanese Knotweed, Himalayan Balsam and Giant Hogweed? -1

Please tick if yes to each question below.

Does the green space contribute to the setting of the immediate local area (important in local views etc.) +1

Does the green space form part of a wider network of green spaces and corridors (i.e. is it connected to other sites via pedestrian/ cycle routes or green corridors)? +1

Is the open space visually attractive? +1

What threats/ disturbances/ issues are affecting the attractiveness of the site? Tick those which apply.

Noise pollution -1 Motorcycle scrambling and mini-bikes -1

Air and water pollution -1 Fly tipping -1

Intrusive buildings -1 Flooding -1

Erosion -1 Excessive lighting -1

Lack of landscape management/ maintenance -1 Dog fouling -1

(e.g. litter, overgrown, poor quality paths/ signage etc.) Evidence of anti-social behaviour -1

Invasive species (e.g. Japanese knotweed, Himalayan balsam, giant hogweed etc.) -1

Other -1

Please state:

6. Community involvement

Please tick if yes to each question below:

Is there any evidence of an active community group? Please refer to guidance note for examples of evidence. +3

Is there a permanent public noticeboard on site? +1

If so, are up to date notices displayed? +1

Are there any temporary notices on site informing users about current developments? +1

If so, are they up to date? +1

Does the site offer educational interest (e.g. nature conservation interest or local historic significance)? +1

Is there a built facility on site which is being used by the local community for education? +1

Is there evidence that a natural feature on site is being used by the local community for education? +1

7. Marketing and culture: community, leisure and culture facilities

Are any of the following social and cultural facilities located on or adjacent to green space? Tick those which apply.

Community centre +1 Village shop +1

Youth centre +1 Sports changing rooms +1

Arts or cultural venue +1 Indoor sport hall/ leisure centre +1

Village hall +1 Other social facility/ business facility +1

Please tick if yes to each question below:

Is there a dedicated outdoor performance area within the green space? +1

Does the green space contain public art? +1

Is there a school immediately adjacent to the green space? +1

Does the green space feature any recognisable landmark features of local importance? +1

Is there a programme of cultural or other community activities? +1

8. Potential themes for enhancement

Please indicate which of the following benefits/ services should be prioritised for future management or enhancement.

Please tick as many boxes as relevant and refer to guidance note for help if necessary.

Note: this question goes on to the next page.

Access Sports / other organised activities

Open Space Audit

Site based assessment

(To be completed by auditors)

- Better links to active travel routes
- Better links to natural green corridors
- Better links to other nearby open space
- Improves paths
- More paths
- Separate walking and cycling paths

Natural habitats/ biodiversity

- Trees
- Wildflowers
- Hedgerows

Character setting

- Improved signage and interpretation
- Benches to take advantage of views
- Access improvements
- Recreational facilities
- Natural features

Educational interest

- For habitats
- For species
- For heritage features
- Other, please state:

Flood mitigation

- Habitat attenuation (e.g. seasonal wetlands)
- SuDS/ swales
- Renaturalise the watercourse

Children's play

- For infants
- For juniors
- For teenagers
- Natural play
- Outdoor gym
- Multi Use Games Area
- Skate park

- Football
- Rugby
- Cricket
- Tennis
- Hockey
- Other, please state:

Informal recreation

- Walking
- Dog walking
- Relaxation areas
- Outdoor gym equipment

Amenity green space

- Benches
- Bins
- Gates
- Entrances
- Pathways
- Planting

Productive landscape

- Allotments/mini allotments
- Community gardens
- Edible planters
- Orchard trees

Built heritage improvements

- War memorials
- Bridges
- Buildings
- Statues

Open Space Audit
Site based assessment
(To be completed by auditors)



9. Comments

Please add any further information on open space e.g. details of primary or secondary uses/ purposes or any significant issues/ opportunities which should be highlighted in addition to those specified in Q8.

Appendix C

Stakeholder engagement full

Summary of processes and activities

C.1 The public consultation comprised an online survey, hosted by Herefordshire County Council. The consultation ran in summer 2022, and included two separate sections.

C.2 For the first part of the consultation, respondents could identify green spaces on our interactive map and responded to site specific questions relating to the performance of that open space. This part of the survey received 398 responses (participants could place more than one dot on the map and submitted multiple responses).

C.3 The second part of the consultation related to the overall provision of open space across the county and how people use open spaces. This part of the survey received 189 responses although most participants did not respond to every question.

Summary of results

Site specific responses

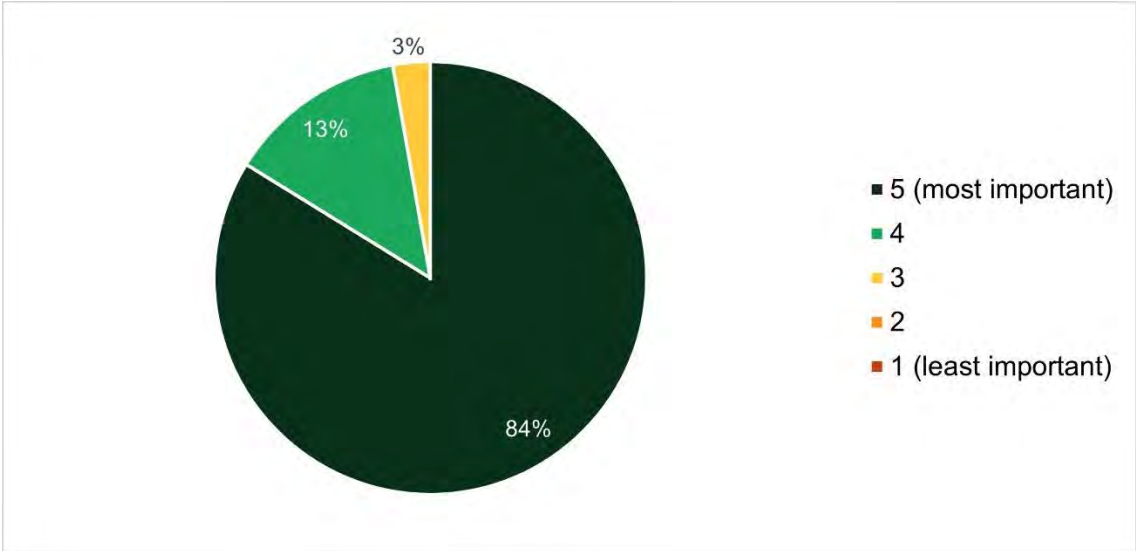
C.4 The number of responses relating to specific sites was not enough to allow meaningful analysis of the results. Responses to these questions have not been included here.

General responses

C.5 The first question asked respondents how important parks and green spaces were to them. This question was answered by 179 respondents and the results are shown in **Figure C.1**.

C.6 The results show that parks and green spaces are important to people, with 84% selecting the highest scale of importance. No respondents selected the lowest two options for assessing the importance of parks and green spaces.

Figure C.1: How important are parks and greenspaces to you?

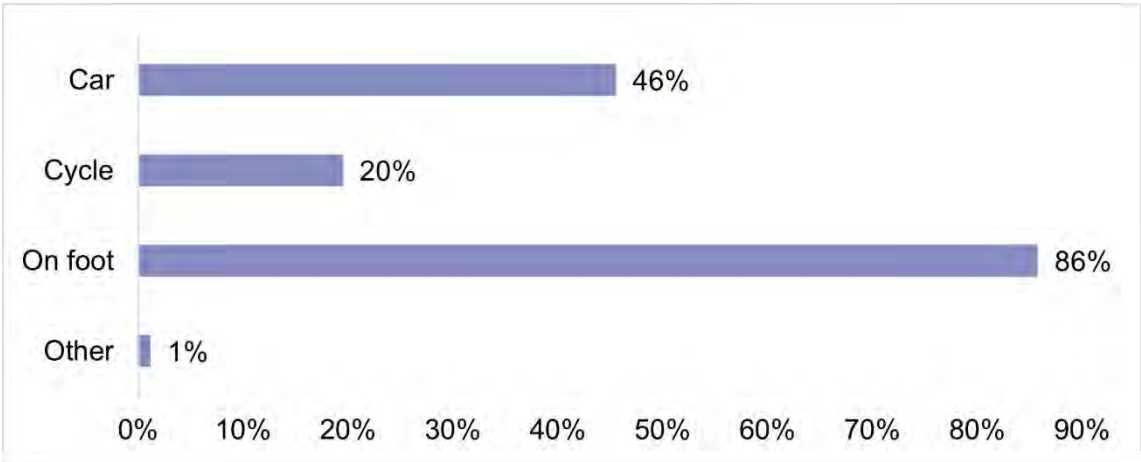


Travel to open space

C.7 Respondents were asked about both their method for travelling to open spaces and the time it takes. 169 respondents responded to how they travelled to open spaces. Only 28 respondents completed the question on how long it takes to travel to their nearest park or green space. The results are shown in **Figure C.2** and **Figure C.3**.

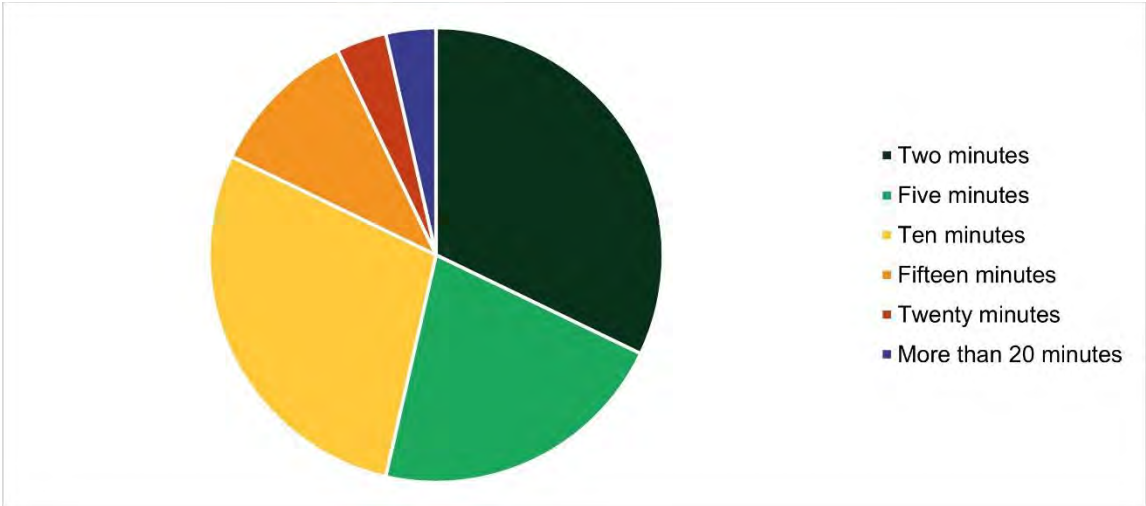
C.8 More than three-quarters of respondents reported travelling by foot. There were two respondents who selected 'other' as a way of travelling to open spaces. These both expanded the choice to include horse riding. No respondents choose the options of taxi, bus, train or motorcycles, the other options which were presented in this question.

Figure C.2: How do you usually travel to parks and greenspaces?



C.9 The number of respondents who answered the question on how long it takes to reach their nearest park was notably lower than the number of respondents for other questions in the study. The results show that over three-quarters of people can travel to their nearest park or green space in ten minutes or less, and one-third do so in two minutes.

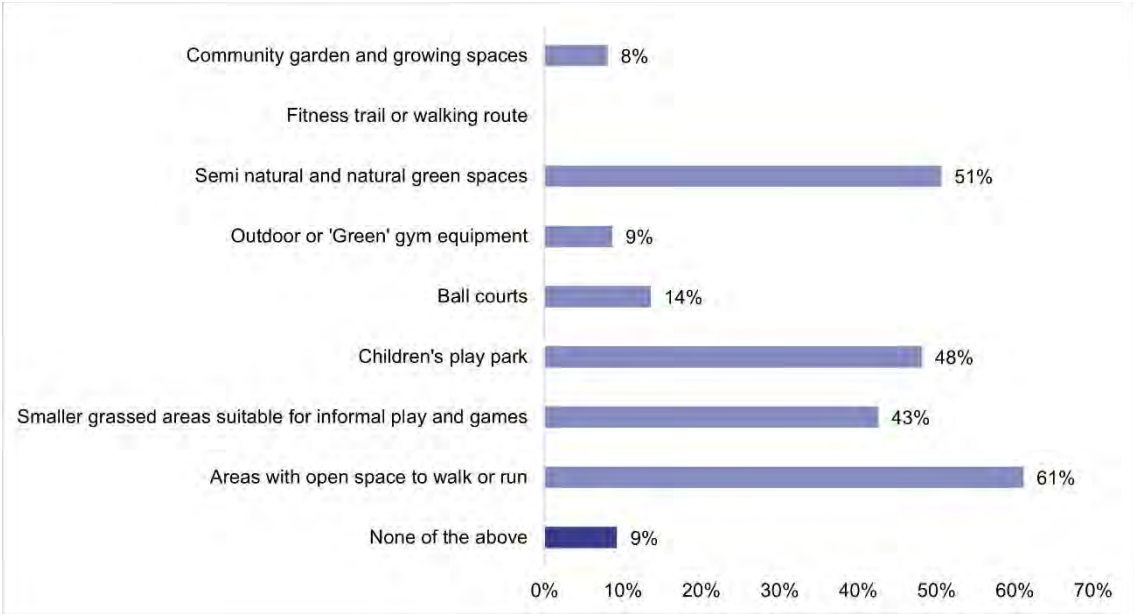
Figure C.3: How long does it usually take you to reach your nearest park or greenspace



Types of green space

C.10 Respondents were next asked about the types of green spaces within a 5 minute walk from their homes. 162 respondents answered this question, with only 9% answering that none of the options were within 5 minutes-walk. This suggests that many of the respondents who did not answer how far away their nearest open space is are within 5 minutes of the nearest park or green space. The results from this question are shown in **Figure C.4**.

Figure C.4: Which of the following types of parks and greenspaces are less than five minutes walking distance from your home?

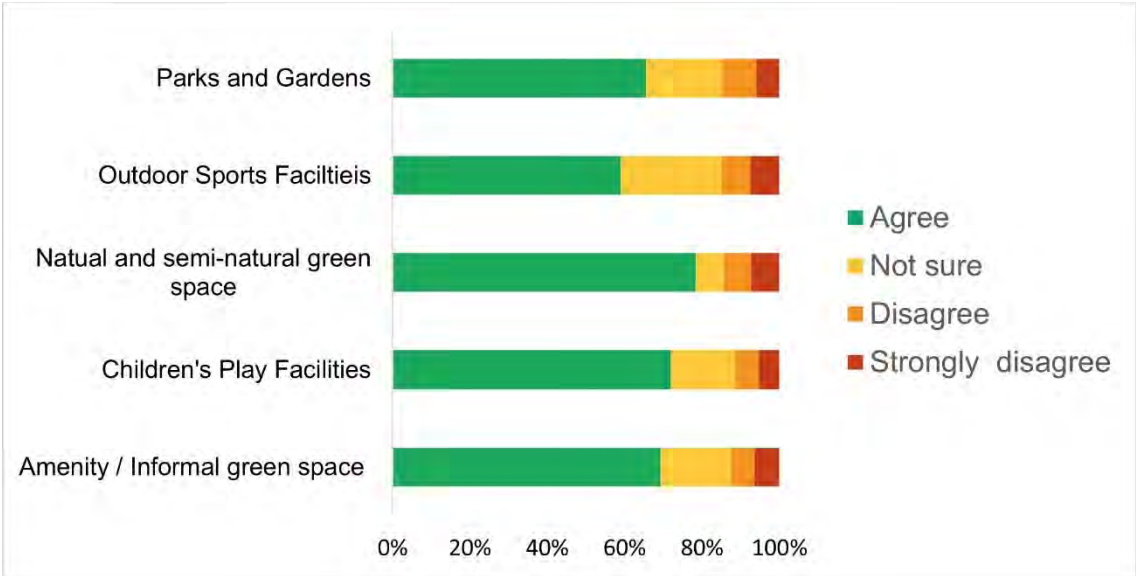


C.11 The most common open spaces close to people’s homes are areas with open space to walk or run (61%) and semi-natural and natural green spaces (51%). Fewer respondents noted the smaller open spaces close to their houses, however it is unlikely that there are more large parks and green spaces than small ones. This may be because smaller green spaces are under-utilised and forgotten.

C.12 There is less provision of facilities which promote physical activities for adults - fitness trails and walking routes (0%) and outdoor ‘Green’ gym equipment (9%) – compared to those for younger people – Children’s play parks (48%) and ball courts (14%).

C.13 This question was followed by a question on whether people agreed or disagreed that Herefordshire needed more of the different types of open space. The results of this are shown in **Figure C.5**. More respondents answered this question for Natural and semi-natural green space (176) and less respondents answered for Outdoor Sports Facilities (161).

Figure C.5: Do you agree or disagree that Herefordshire needs more of different types of greenspace?



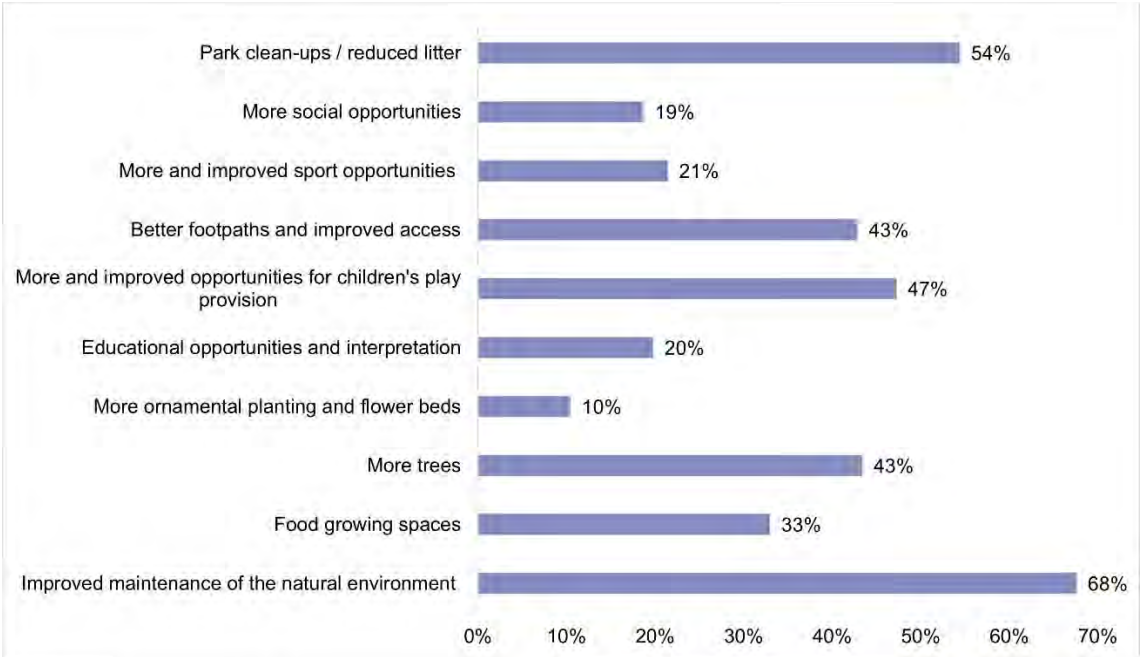
C.14 The results show that, overall, there is a desire for more of all types of open space, with over 50% of respondents agreeing to this. This is more pronounced for Natural and semi-natural greenspace where 78% of respondents agreed that more of this type of space is needed in Herefordshire, despite the fact that this is the type of open space most people reported as being within 5 minutes' walk of their home.

C.15 The open space with less support for more was outdoor sports facilities, although this was largely due to more people selecting the 'not sure' option – only 14% of respondents disagreed or strongly disagreed that there should be more outdoor sports facilities in Herefordshire.

Improvements to parks and green spaces

C.16 Respondents were asked what kind of improvements to parks and green spaces were most important to them. This question was answered by 182 respondents. The results are shown in **Figure C.6**.

Figure C.6: What kind of improvements would make parks and greenspaces more important to you?



C.17 The results highlight that the most popular improvements were to ‘improve maintenance of the natural environment (e.g. scrub clearance, habitat creation, wildflowers)’ and ‘Park clean-ups / reduce litter’. These were agreed by 68% and 54% of respondents respectively.

C.18 The least popular improvements were for more ornamental planting (10%), followed by Educational opportunities and interpretation (19%).

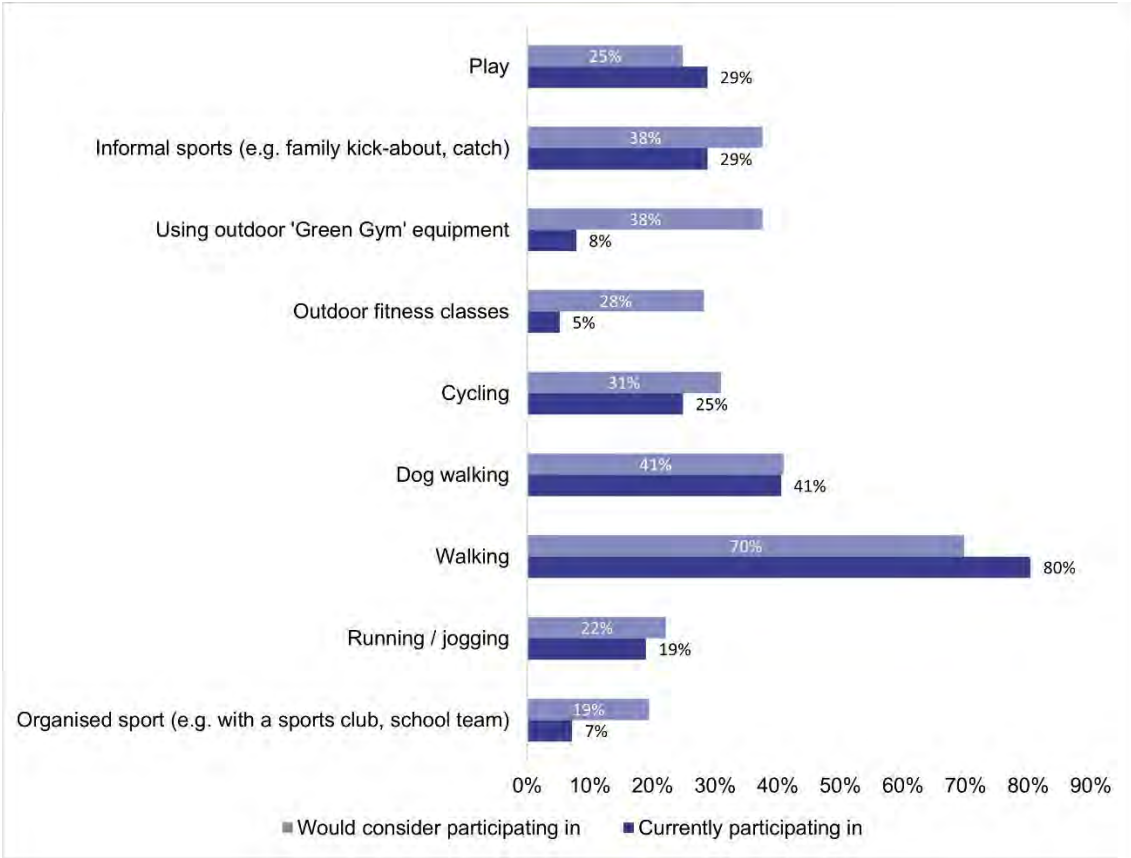
Physical activity and recreation

C.19 The next set of questions focused on physical activity and recreation within parks and open spaces, and what the barriers to undertaking these activities were.

C.20 Two questions were asked about the type of physical activity taking place. The first asked what kind of activities respondents were involved in and was

answered by 153 respondents. The second asked what kind of activities respondents would consider taking part in. This was answered by 149 respondents. The results are shown in **Figure C.7**.

Figure C.7: What sort of physical activity or active recreation do you currently participate in or would consider participating in, within parks and greenspaces

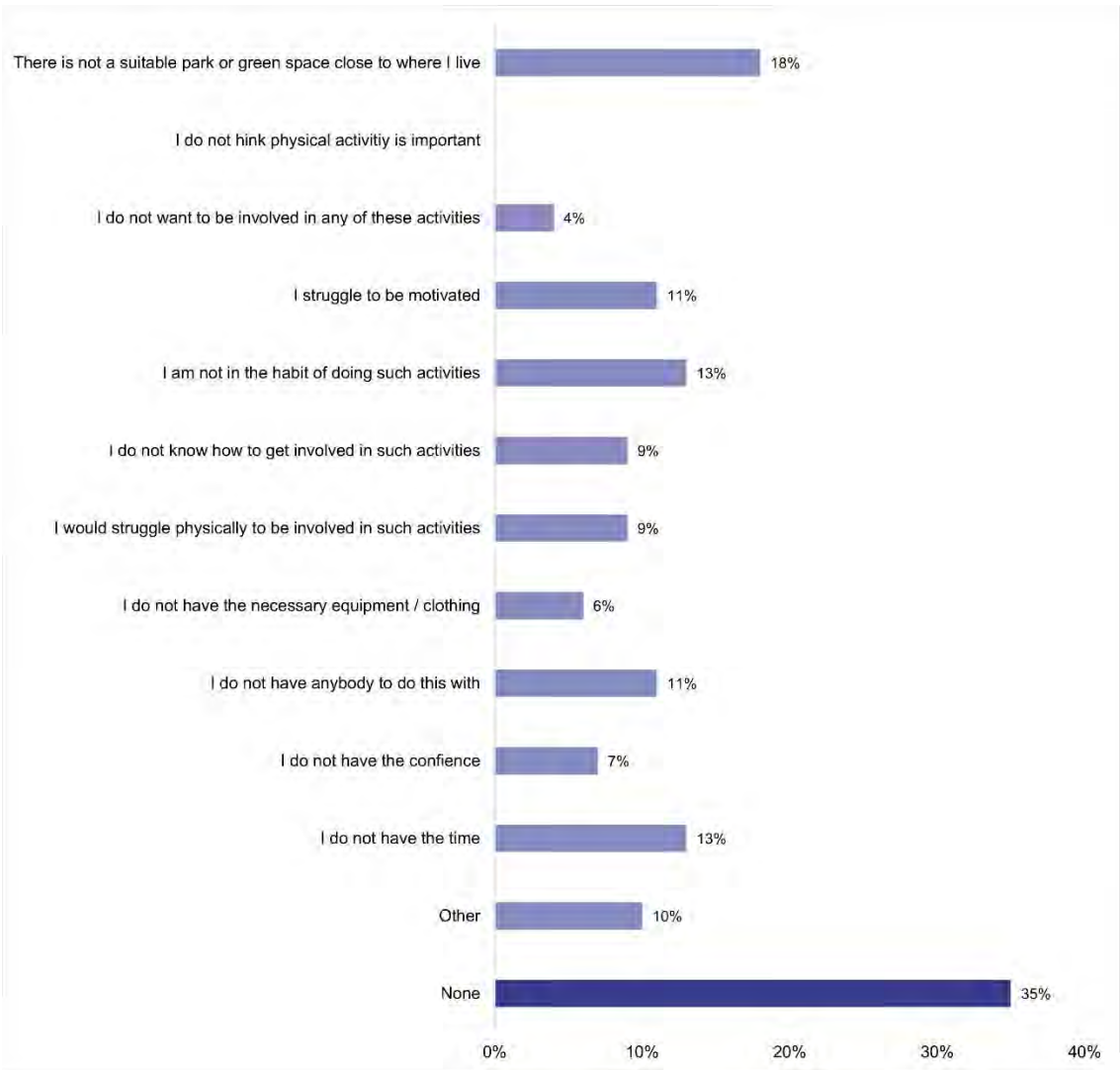


C.21 The results show that the most common physical activity undertaken in open spaces is walking (80%) followed by dog walking (41%). Less than 10% of people reported participating in organised sports, outdoor fitness classes or using 'Green Gym' equipment.

C.22 The biggest increases between activities what people are currently participating in and what they would consider participating in are for Outdoor fitness (from 5% to 28% and Using 'Green Gym' equipment (from 8% to 38%).

C.23 The next question asked about barriers to undertaking physical activities. This was answered by 141 respondents, with around a third reporting that there were no barriers. The breakdown of the remaining responses is shown in **Figure C.8**.

Figure C.8: What are the main barriers that prevent you from undertaking physical activities or active recreation

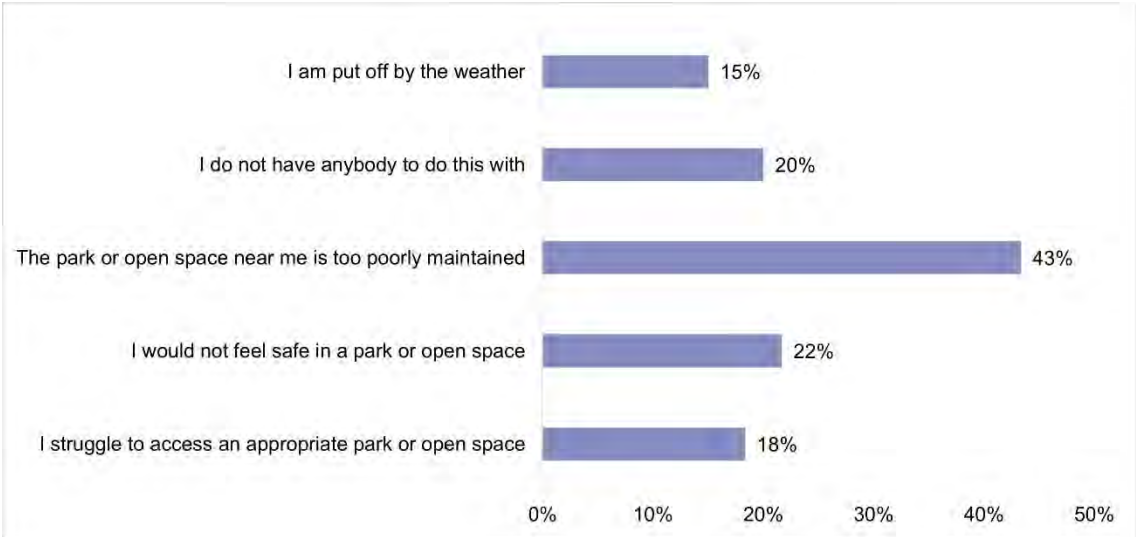


C.24 There is a relatively even spread across the barriers for participating in physical activities and active recreation, with between 7 and 21% of people identifying with most of them. The exceptions are not thinking physical activity is

important (which no one identified as a barrier) and not having a suitable park or green space nearby (27%).

C.25 The barriers to physical activity were explored by asking more specifically about barriers to undertaking physical activity in parks and open spaces (**Figure C.9**). This question applied to people who undertook physical activity elsewhere but not within parks and green spaces. It was answered by 60 people.

Figure C.9: What are the barriers to undertaking physical activities specifically within parks and greenspaces?



C.26 The most common barrier to undertaking physical activities in parks and green spaces rather than elsewhere was related to the maintenance of these space – with 43% of respondents citing this as a barrier.

Volunteering

C.27 The final set of questions related to volunteering and community activities in parks and green spaces. These questions generally had a lower number of respondents.

C.28 The first question asked where respondents were currently volunteering or part of community activities in any park or green space. Of the 30 respondents who answered this question, 52% were not involved in such activities, 48% were. For those who do not currently volunteer, a follow up questions asked the main reason for this. The results of these are shown in **Figure C.10** and **Figure C.11**.

Figure C.10: Are you currently volunteering for or involved in community activities in any park or greenspaces?

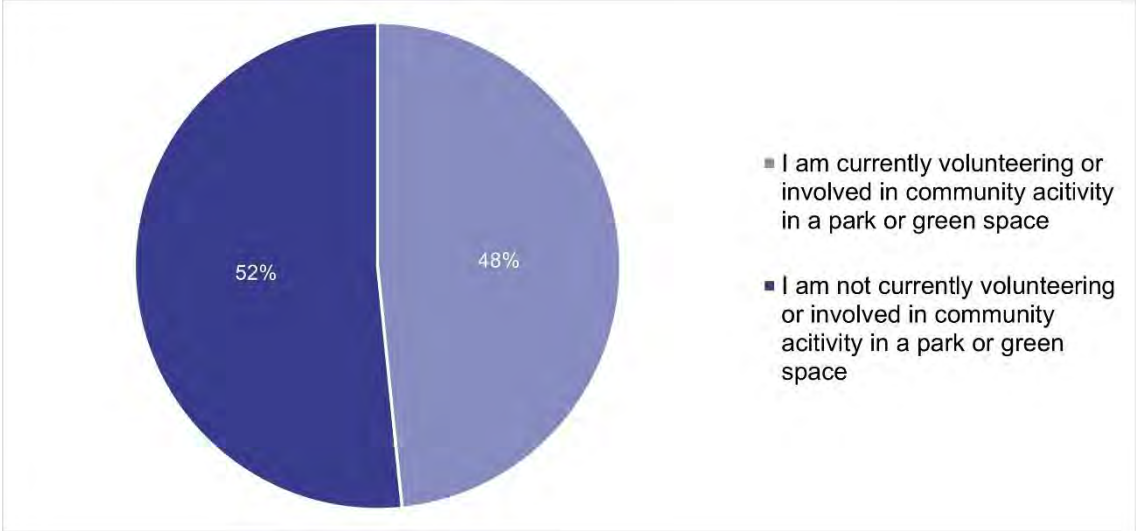
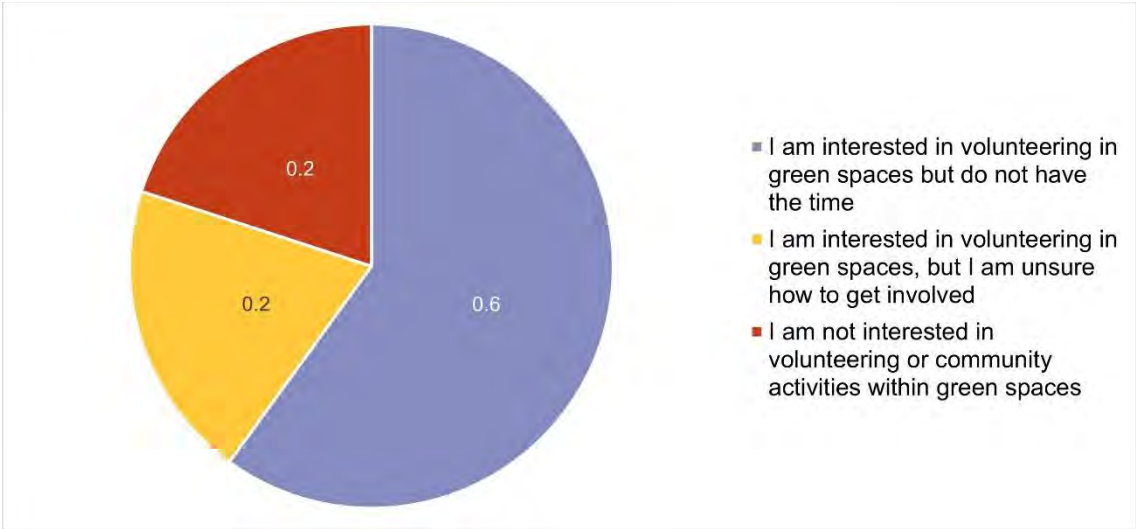


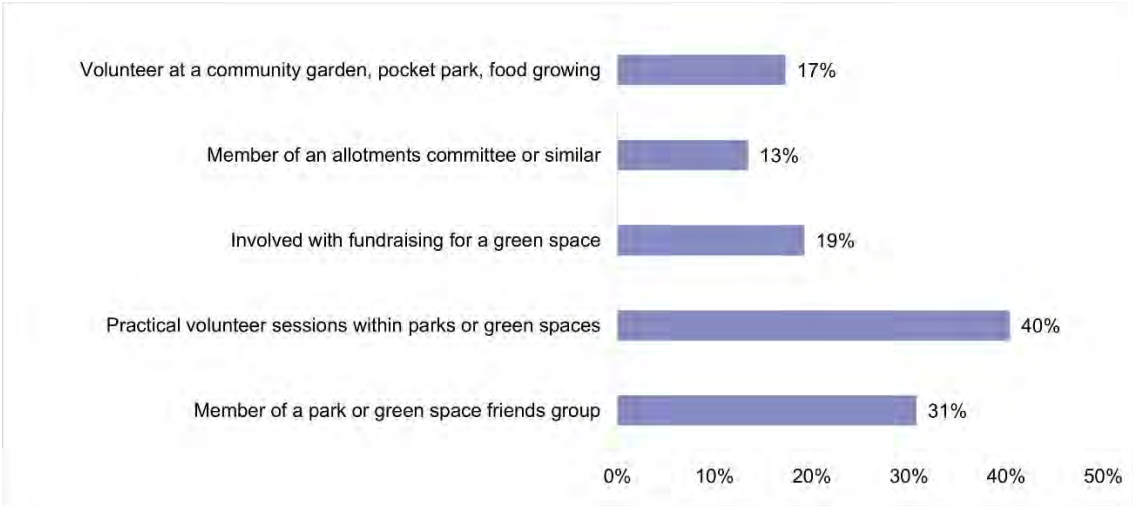
Figure C.11: Would you be interested in volunteering in parks and greenspaces?



C.29 For those that did not currently volunteer, the main explanation for this was that there as a lack of time to do this (60%). Only 20% reported that they were not interested in volunteering. However, the lower number of people answering this question (15 respondents) suggests that there may be a lack of interest in volunteering in parks which prompted respondents to skip these questions.

C.30 For those who do currently volunteer, the main types of activities undertaken are shown in **Figure C.12**. This question was answered by 52 respondents, more than the number of who responded as volunteering in their local park or garden in the preceding question.

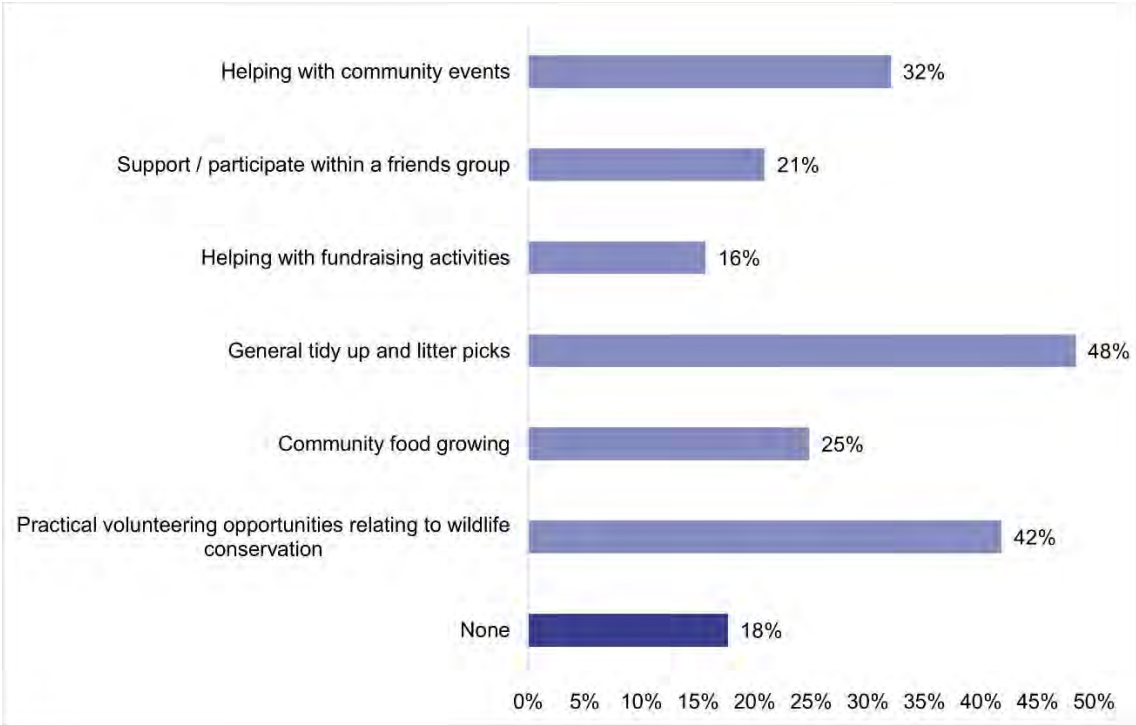
Figure C.12: What types of volunteering and community activities are you involved in?



C.31 The more common activities that people are involved with are practical volunteering sessions (40%) and being a member of a Friends of group (31%).

C.32 This shows a similar pattern to the results from question 19 (**Figure C.13**), which asked which types of activities people are more interested in participating in. This was answered by 153 respondents.

Figure C.13: If the opportunity arose, what activities would you be interested in participating in?



C.33 The most popular activities related to practical tasks, including for general tidiness (48%) and for wildlife conservation (42%). There was less interest in the organisational tasks, including fundraising (16%) and supporting Friends of groups (21%). 18% respondents were not interested in any of the activities given.

Appendix D

Greenspace enhancement opportunities

D.1 The following charts display the results from the accessible greenspace audits to identify key opportunities for enhancement. Those highlighted in green are where the opportunity was identified in more than 50% of sites.

Table D.1: Number of sites per location where opportunities for enhancement were identified in more than 50% of sites

Location	Number of sites at 50%
Hereford	48
Bromyard	3
Kington	2
Ledbury	7
Leominster	10
Ross-on-Wye	11
Rural area	19
Total	99

Table D.2: Access enhancements by location

Enhancement	Hereford	Bromyard	Kington	Ledbury	Leominster	Ross-on-Wye	Rural areas	Total
Better links to active travel routes	48	2	None identified	5	3	4	6	68
Better links to natural green corridors	40	2	None identified	3	2	4	4	55
Better links to other nearby open space	38	None identified	None identified	2	None identified	1	5	46
Improve paths	32	3	None identified	3	3	4	3	48
More paths	26	1	None identified	1	None identified	None identified	3	31
Separate walking and cycling paths	12	1	None identified	None identified	None identified	None identified	1	14

Table D.3: Informal recreation enhancements by location

Enhancement	Hereford	Bromyard	Kington	Ledbury	Leominster	Ross-on-Wye	Rural areas	Total
Walking	44	1	None identified	1	4	None identified	5	55
Dog walking	33	1	None identified		4	None identified	3	41
Relaxation areas	61	1	None identified	7	6	10	4	89
Outdoor gym equipment	34	1	None identified	2	1	3	7	48

Table D.4: Sports and other organised activity enhancements by location

Enhancement	Hereford	Bromyard	Kington	Ledbury	Leominster	Ross-on-Wye	Rural areas	Total
Football	21	None identified	None identified	2	1	None identified	4	28
Rugby	4	1	None identified	1	None identified	None identified	2	8

Appendix D Greenspace enhancement opportunities

Enhancement	Hereford	Bromyard	Kington	Ledbury	Leominster	Ross-on-Wye	Rural areas	Total
Cricket	5	None identified	None identified	1	None identified	None identified	2	8
Tennis	5	None identified	None identified	1	None identified	None identified	3	9
Hockey		None identified	None identified	None identified	None identified	None identified	1	1
Other	3	None identified	None identified	None identified	None identified	None identified	2	5

Table D.5: Natural habitat and biodiversity enhancements by location

Enhancement	Hereford	Bromyard	Kington	Ledbury	Leominster	Ross-on-Wye	Rural areas	Total
Trees	35	1	None identified	5	5	11	7	64
Wildflowers	82	2	2	10	6	14	10	126
Hedgerows	48	None identified	None identified	5	4	6	3	66

Appendix D Greenspace enhancement opportunities

Table D.6: Character setting enhancements by location

Enhancement	Hereford	Bromyard	Kington	Ledbury	Leominster	Ross-on-Wye	Rural areas	Total
Improved signage and interpretation	58	4	None identified	9	6	10	4	91
Benches to take advantage of views	34	2	None identified	4	2	10	1	53
Access improvements	31	2	None identified	2	1	1	4	41
Recreational facilities	33	None identified	1	1	3	3	5	46
Natural features	43	1	None identified	4	6	10	1	65

Table D.7: Amenity enhancements by location

Enhancement	Hereford	Bromyard	Kington	Ledbury	Leominster	Ross-on-Wye	Rural areas	Total
Benches	69	2	None identified	6	5	8	2	92

Appendix D Greenspace enhancement opportunities

Enhancement	Hereford	Bromyard	Kington	Ledbury	Leominster	Ross-on-Wye	Rural areas	Total
Bins	64	2	None identified	3	2	3	4	78
Gates	10	None identified	None identified	2	1	None identified	3	16
Entrances	38	None identified	None identified	4	1	2	1	46
Pathways	50	2	None identified	1	2	2	3	60
Planting	43	2	None identified	8	4	6	3	66

Table D.8: Education enhancements by location

Enhancement	Hereford	Bromyard	Kington	Ledbury	Leominster	Ross-on-Wye	Rural areas	Total
Education for habitats	42	1	2	8	3	12	2	29
Education for species	39	1	2	7	3	10	2	46
Education for heritage features	15	None identified	None identified	3	None identified	1	3	61

Appendix D Greenspace enhancement opportunities

Enhancement	Hereford	Bromyard	Kington	Ledbury	Leominster	Ross-on-Wye	Rural areas	Total
Other	3	None identified	1	None identified	None identified	2	2	46

Table D.9: Productive landscape enhancements

Enhancement	Hereford	Bromyard	Kington	Ledbury	Leominster	Ross-on-Wye	Rural areas	Total
Allotments/mini-allotments	21	None identified	1	5	None identified	None identified	2	29
Community gardens	36	2	1	4	None identified	1	2	46
Edible planters	49	None identified	2	6	None identified	1	3	61
Orchard trees	36	None identified	1	4	1	2	2	46

Table D.10: Flood mitigation enhancements

Enhancement	Hereford	Bromyard	Kington	Ledbury	Leominster	Ross-on-Wye	Rural areas	Total
Habitat attenuation (e.g. seasonal wetlands)	12	None identified	None identified	None identified	None identified	None identified	1	13
SuDS e.g. swales or rain gardens	9	None identified	None identified	1	None identified	None identified	1	11
Renaturalise the watercourse	6	None identified	None identified	None identified	None identified	2	1	9

Table D.11: Built heritage enhancements

Enhancement	Hereford	Bromyard	Kington	Ledbury	Leominster	Ross-on-Wye	Rural areas	Total
War memorials	5	None identified	None identified	None identified	1	None identified	2	8
Bridges	2	None identified	None identified	None identified	None identified	None identified	1	3
Buildings	3	None identified	None identified	None identified	None identified	None identified	2	5

Appendix D Greenspace enhancement opportunities

Enhancement	Hereford	Bromyard	Kington	Ledbury	Leominster	Ross-on-Wye	Rural areas	Total
Statues	4	None identified	None identified	None identified	None identified	1	1	6

Table D.12: Children's play improvements

Enhancement	Hereford	Bromyard	Kington	Ledbury	Leominster	Ross-on-Wye	Rural areas	Total
For infants	38	None identified	None identified	3	3	3	2	49
For juniors	31	None identified	None identified	4	3	1	4	43
For teenagers	42	None identified	None identified	3	2	1	7	55
Natural play	63	1	None identified	5	2	9	4	84
Outdoor gym	39	None identified	None identified	3	None identified	2	8	52
Multi Use Games Area	10	None identified	None identified	1	None identified	None identified	4	15

Appendix D Greenspace enhancement opportunities

Enhancement	Hereford	Bromyard	Kington	Ledbury	Leominster	Ross-on-Wye	Rural areas	Total
Skate parks	10	None identified	None identified	None identified	None identified	None identified	2	12

Appendix E

Greenspaces by quality and value

E.1 Green spaces have been audited on their quality and value.

- ‘Quality’ refers to aspects relating to management and the condition of features and facilities.
- ‘Value’ refers to the presence of various features and facilities, and value to the local community).

E.2 Each hierarchy (see **Table E.1**) has its own quality and value benchmark:

Table E.1: Hierarchy quality and value benchmarks

Hierarchy	Quality (Q)	Value (V)
District*	(40)	(27)
Wider neighbourhood**	(77)	(133)
Neighbourhood	70	56
Local	46	31
Doorstep	39	25
Incidental	36	17

Appendix E Greenspaces by quality and value

E.3 Using the above benchmarks, open spaces have been characterised as:

Table E.2: Characterisation of open spaces

Symbol and Colour Coding	Description
(++)	High quality, high value.
(+-)	High quality, low value.
(-+)	Low quality, high value.
(--)	Low quality, low value.

Hereford

Table E.3: Quality and value scores for accessible greenspace in Hereford

Site ID	Site Name	Type of greenspace	Hierarchy	Quality	Value
1	Roman Road Redcar Avenue	Amenity green space	Local greenspace	-	-
2	Warwick Walk	Amenity green space	Doorstep greenspace	+	-
3	Racecourse Open Space	Amenity green space	Local greenspace	+	+
4	Old Canal at Burcot	Green corridors and chains	Doorstep greenspace	-	-
5	Connaught Place	Incidental green space	Not applicable	+	+
6	Field Grove View Wessington Drive	Green corridors and chains	Doorstep greenspace	-	-
7	Aylestone Park	Amenity green space	Neighbourhood greenspace	-	-
8	College Hill	Incidental green space	Not applicable	-	-
9	Yazor Brook Open Space	Amenity green space	Neighbourhood greenspace	-	-
11	Widemarsh Common	Amenity green space	Local greenspace	-	+
12	Huntsman Drive Open Space	Amenity green space	Doorstep greenspace	+	-

Appendix E Greenspaces by quality and value

Site ID	Site Name	Type of greenspace	Hierarchy	Quality	Value
13	Prospect Walk	Natural and semi natural green space	Neighbourhood greenspace	-	-
14	Churchill Gardens	Amenity green space	Local greenspace	+	-
15	Beaumont Gardens	Amenity green space	Doorstep greenspace	-	-
16	Blackfriars Rose Garden	Incidental green space	Not applicable	+	+
18	Westfaling Street	Amenity green space	Local greenspace	-	+
19	Charwell Road	Incidental green space	Not applicable	-	-
22	Church Road	Incidental green space	Not applicable	-	-
24	Ledbury Road	Amenity green space	Doorstep greenspace	+	+
25	Kernal Road	Natural and semi natural green space	Not applicable	-	-
26	Tupsley Quarry	Amenity green space	Local greenspace	+	+
27	Hampton Dene Road	Amenity green space	Doorstep greenspace	-	-
28	Meadowbank	Amenity green space	Doorstep greenspace	+	+
29	Portfields	Incidental green space	Not applicable	-	+
30	Cantilupe Street Gardens	Incidental green space	Not applicable	+	+
31	Tower Road	Amenity green space	Doorstep greenspace	-	+
32	Castle Green Castle Keep and Riverside Gdn	Amenity green space	Local greenspace	+	+

Appendix E Greenspaces by quality and value

Site ID	Site Name	Type of greenspace	Hierarchy	Quality	Value
33	Siddons Rd and Goldsmith Close	Amenity green space	Doorstep greenspace	-	-
35	Foley Street	Amenity green space	Doorstep greenspace	-	+
37	Land at Broomy Hill	Natural and semi natural green space	Doorstep greenspace	-	-
38	River Bank Walk Open Space South	Green chain or corridor	Local greenspace	+	+
40	Corporation Farm	Amenity green space	Doorstep greenspace	-	-
41	Luard Walk	Amenity green space	Doorstep greenspace	+	+
42	King George V Playing Fields and Bishops Meadow	Amenity green space	Wider neighbourhood greenspace	-	-
43	Hampton Park Road	Amenity green space	Local greenspace	-	-
44	Braemar Gardens	Incidental green space	Not applicable	-	+
45	Court Crescent	Incidental green space	Not applicable	-	-
46	Wydean Rise	Incidental green space	Not applicable	+	-
47	Deerhurst Drive	Incidental green space	Not applicable	+	-
48	Newton Brook North	Green corridors and chains	Local greenspace	+	-
49	Haylease Crescent	Amenity green space	Doorstep greenspace	+	+
50	Wydean Rise	Incidental green space	Not applicable	+	-
51	Oak Crescent	Amenity green space	Doorstep green space	-	-

Appendix E Greenspaces by quality and value

Site ID	Site Name	Type of greenspace	Hierarchy	Quality	Value
52	Belmont Open Space	Amenity green space	Neighbourhood green space	+	-
53	Great Western Way Cyclepath	Green corridors and chains	Local greenspace	+	+
55	Abbey Fields	Incidental green space	Not applicable	+	+
56	Abbey Fields Landfill Site B	Amenity green space	Local greenspace	+	+
57	Newton Brook South	Green corridors and chains	Doorstep greenspace	-	-
58	Coppin Rise	Incidental green space	Not applicable	+	-
59	Goodwin Way	Amenity green space	Doorstep greenspace	+	-
61	Homestead Longmeadow	Amenity green space	Doorstep greenspace	-	-
62	Mayberry Avenue	Amenity green space	Doorstep greenspace	+	-
63	Holme Lacy Road	Incidental green space	Not applicable	-	-
64	Wheatridge Close	Incidental green space	Not applicable	+	+
65	Stoneleigh Drive	Incidental green space	Not applicable	-	-
66	Silver Fir Close	Incidental green space	Not applicable	-	+
67	Marlbrook Road East	Amenity green space	Doorstep greenspace	-	-
68	St Clares Lower Bullingham	Amenity green space	Doorstep greenspace	+	-
69	Argyll Rise Pixley Walk	Amenity green space	Doorstep greenspace	-	-

Appendix E Greenspaces by quality and value

Site ID	Site Name	Type of greenspace	Hierarchy	Quality	Value
70	Brampton Road	Amenity green space	Neighbourhood greenspace	-	-
71	The Pastures	Amenity green space	Doorstep greenspace	-	-
72	Belmont and Haywood Country Park	Amenity green space	Neighbourhood greenspace	-	-
73	Beaufort Avenue adj Railway	Green corridors and chains	Doorstep greenspace	-	-
75	Shelwick Common	Natural and semi natural green space	Local greenspace	-	-
78	Furlongs and Atwood Lane Hereford	Amenity green space	Local greenspace	+	+
79	The Lowed	Natural and semi natural green space	Local greenspace	-	-
80	Midsummer Meadow	Natural and semi natural green space	Local greenspace	-	-
81	Old School Lane	Amenity green space	Local greenspace	-	+
82	Chatsworth Road	Amenity green space	Local greenspace	+	+
85	Northolme Road	Incidental green space	Not applicable	+	+
86	Old Dairy Bullingham Lane	Incidental green space	Not applicable	-	-
106	Tupsley Open Space (East)	Amenity green space	Local greenspace	-	-
114	The Pastures, Lower Bullingham - potentially a Council duplicate of 71	Incidental green space	Not applicable	-	-
2029	St Clares Court, Hereford	Incidental green space	Not applicable	-	-
6001	Wye River Bank	Incidental green space	Not applicable	-	-

Appendix E Greenspaces by quality and value

Site ID	Site Name	Type of greenspace	Hierarchy	Quality	Value
6002	Wye River Bank	Incidental green space	Not applicable	+	+
7601	Holmer West Hereford	Amenity green space	Doorstep greenspace	+	-
7602	Holmer West Hereford	Amenity green space	Doorstep greenspace	-	+
7603	Holmer West Hereford	Amenity green space	Doorstep greenspace	+	-
7604	Holmer West Hereford	Natural and semi natural green space	Doorstep greenspace	-	-
8301	Former Whitecross School Hereford	Incidental green space	Not applicable	+	+
8302	Former Whitecross School Hereford	Amenity green space	Local greenspace	-	-

Table E.4: Quality and value scores for provision for children and young people in Hereford

Site ID	Site Name	Hierarchy	Quality	Value
7	Aylestone Park	Local	+	+
9	Yazor Brook Open Space	Local	+	+
11	Widemarsh Common	Local	-	-
12	Huntsman Drive Open Space	Local	+	-
13	Prospect Walk	Local	+	+

Appendix E Greenspaces by quality and value

Site ID	Site Name	Hierarchy	Quality	Value
15	Beaumont Gardens	Local	+	+
18	Westfaling Street	Local	+	+
29	Portfields	Local	-	+
31	Tower Road	Local	-	+
34	Wellington Place	Neighbourhood	+	+
40	Corporation Farm	Local	-	-
41	Luard Walk	Neighbourhood	+	+
42	King George V Playing Fields and Bishops Meadow	Local	+	+
49	Haylease Crescent	Local	-	-
51	Oak Crescent	Local	-	+
55	Abbey Fields	Local	-	+
56	Abbey Fields Landfill Site B	Local	+	+
58	Coppin Rise	Doorstep	+	+
62	Mayberry Avenue	Local	-	+
68	St Clares Lower Bullingham	Local	+	+
70	Brampton Road	Local	+	-

Appendix E Greenspaces by quality and value

Site ID	Site Name	Hierarchy	Quality	Value
72	Belmont and Haywood Country Park	Local	+	+
78	Furlongs Hereford	Local	+	+
81	Old School Lane	Local	+	+
82	Chatsworth Road	Local	+	-
86	Old Dairy Bullingham Lane	Local	-	-
141	Gorsty Lane	Neighbourhood	+	+
142	Broxash Drive	Local	-	+
144	Huskinson Drive	Doorstep	+	-
145	St Nicholas Gate	Local	-	+
147	Westfields, Grandstand Road Westfields O	Neighbourhood	-	-
7602	Holmer West Hereford	Local	-	+
7603	Holmer West Hereford	Local	-	-
8301	Former Whitecross School Hereford	Neighbourhood	-	-

Market Towns

Bromyard

Table E.5: Quality and value scores for accessible greenspace in Bromyard

Site ID	Site Name	Type of greenspace	Hierarchy	Quality	Value
1005	St Peters Church	Natural and semi natural green space	Doorstep greenspace	+	+
1007	Knapp Playing Fields	Amenity green space	Doorstep greenspace	+	+
1011	Nunwell Park Bromyard	Incidental green space	Not applicable	-	+
1012	Porthouse Farm Bromyard	Incidental green space	Not applicable	-	+
1013	Bromyard Riverside Walk & Picnic Area	Natural and semi natural green space	Doorstep greenspace	-	+
1014	Bromyard Town Green	Incidental green space	Not applicable	+	+

Table E.6: Quality and value scores for provision for children and young people in Bromyard

Site ID	Site Name	Hierarchy	Quality	Value
1007	Knapp Playing Fields	Neighbourhood	+	+

Kington

Table E.7: Quality and value scores for accessible greenspace in Kington

Site ID	Site Name	Type of greenspace	Hierarchy	Quality	Value
1023	Crooked Well Mill Meadow	Amenity green space	Doorstep green space	+	+
1027	Kington Recreation Ground	Amenity green space	Local natural green space	+	+
1033	Old Eardisley Road Kington	Amenity green space	Doorstep green space	+	+

Table E.8: Quality and value scores for provision for children and teenagers in Kington

Site ID	Site Name	Hierarchy	Quality	Value
1023	Crooked Well Mill Meadow	Neighbourhood	+	+
1027	Kington Recreation Ground	Neighbourhood	+	+
1031	Morgans Orchard	Doorstep	-	-

Ledbury

Table E.9: Quality and value scores for accessible greenspace in Ledbury

Site ID	Site Name	Type of greenspace	Hierarchy	Quality	Value
1036	Northdown Close	Incidental green space	Not applicable	+	-
1038	Town Trail Old Railway Line	Green corridors and chains	Local natural green space	+	-
1039	Riverside Walk	Green corridors and chains	Local natural green space	+	-
1041	Ledbury Recreation Ground	Amenity green space	Doorstep green space	+	+
1048	Church Lane Walled Gardens	Incidental green space	Not applicable	+	+

Appendix E Greenspaces by quality and value

Site ID	Site Name	Type of greenspace	Hierarchy	Quality	Value
1049	Villa Way	Amenity green space	Doorstep green space	+	-
1052	New Mills Way	Amenity green space	Doorstep green space	+	+
1054	Prince Rupert Road North	Incidental green space	Not applicable	+	+

Table E.10: Quality and value scores for provision for children and young people in Ledbury

Site ID	Site Name	Hierarchy	Quality	Value
1035	Wye View	Local	+	+
1041	Ledbury Recreation Ground	Neighbourhood	+	+
1042	John Lee Road Play Area	Doorstep	-	+
1051	Yeoman Close	Local	-	-
1052	New Mills Way	Local	+	+
1053	Prince Rupert Road South	Local	-	-

Leominster

Table E.11: Quality and value scores for accessible greenspace in Leominster

Site ID	Site Name	Type of greenspace	Hierarchy	Quality	Value
1058	Outfields Close	Amenity green space	Doorstep green space	-	+
1061	Open Space Millers Close	Incidental green space	Not applicable	-	+
1062	Ryelands Road	Incidental green space	Not applicable	-	+
1063	The Mallards	Amenity green space	Doorstep green space	-	+
1066	Blanchard Close	Incidental green space	Not applicable	-	-
1068	The Rugg/ Mappenors Lane West	Incidental green space	Not applicable	-	+
1069	The Rugg/ Mappenors Lane East	Incidental green space	Not applicable	-	-
1079	Buckfields Estate Linear Park	Amenity green space	Local natural green space	+	-
1080	The Grange	Amenity green space	Local natural green space	+	+
1081	Sydonia Recreation Area	Amenity green space	Local natural green space	+	+
1082	Battlebridge Close	Incidental green space	Not applicable	-	-
1088	Pinsley Mead Millenium Green	Amenity green space	Doorstep green space	+	+

Appendix E Greenspaces by quality and value

Site ID	Site Name	Type of greenspace	Hierarchy	Quality	Value
1089	Pinsley Mead Priory area c	Incidental green space	Not applicable	+	+
1097	Bridge Street Park Natural Area	Amenity green space	Local natural green space	-	+

Table E.12: Quality and value scores for the provision of children and you people in Leominster

Site ID	Site Name	Hierarchy	Quality	Value
1079	Buckfields Estate Linear Park	Neighbourhood	+	+
1080	The Grange	Neighbourhood	-	-
1081	Sydonia Recreation Area	Neighbourhood	+	+
1090	Godiva Road	Local	+	-
1094	Rope Walk Avenue	Local	-	-
1096	Barons Cross Play Area	Neighbourhood	-	-

Ross-on-Wye

Table E.13: Quality and value scores for accessible greenspace in Ross-on-Wye

Site ID	Site Name	Type of greenspace	Hierarchy	Quality	Value
1102	Duxmere Drive	Incidental green space	Not applicable	-	-
1103	Redwood Close	Amenity green space	Doorstep green space	-	+
1107	Town and Country Trail	Green corridors and chains	Local natural green space	-	-
1108	Rope Walk Meadow	Amenity green space	Local natural green space	+	+
1109	Bluebell Close	Amenity green space	Doorstep green space	+	+
1110	Dean Hill Park	Incidental green space	Not applicable	+	+
1122	The Prospect Formal Garden	Incidental green space	Not applicable	+	+
1123	Caroline Symonds Garden	Amenity green space	Doorstep green space	+	+
1124	Long Acre Public Open Space	Amenity green space	Local natural green space	+	+
1125	Roman Way	Amenity green space	Doorstep green space	+	-
1135	Edenstone Ross	Amenity green space	Local natural green space	+	+
1136	Tanyard Ross	Amenity green space	Doorstep green space	+	+

Appendix E Greenspaces by quality and value

Site ID	Site Name	Type of greenspace	Hierarchy	Quality	Value
1137	Purlands	Amenity green space	Doorstep green space	+	-
1139	Ross Swimming Pool	Incidental green space	Not applicable	+	+

Table E.14: Quality and value scores for provision for children and teenagers in Ross-on-Wye

Site ID	Site Name	Hierarchy	Quality	Value
1108	Rope Walk Meadow	Doorstep	+	-
1111	Falaise Close	Neighbourhood	-	-
1128	Tudorville	Neighbourhood	+	+
1136	Tanyard Ross	Local	-	-

Rural

Table E.15: Quality and value scores for accessible greenspace in the rural area

Site ID	Site Name	Type of greenspace	Hierarchy	Quality	Value
2000	Backney Bridge Picnic Site	Natural and semi natural green space	Doorstep green space	-	-
2002	Bromyard Downs	Natural and semi natural green space	District natural green space	+	+
2006	Charlie Ballard Nature Reserve	Incidental green space	Not applicable	+	+
2010	Eardisland Village Centre - Riverside/War Memorial	Incidental green space	Not applicable	+	+
2012	Frome Park	Incidental green space	Not applicable	+	+
2033	The Maltings	Incidental green space	Not applicable	-	-
2035	Mathon Village Green	Incidental green space	Not applicable	+	-
2039	Colwall Wyche Bank	Incidental green space	Not applicable	+	+
2040	Land adj to Croft Close	Incidental green space	Not applicable	-	+
2041	Land adj to Hopton Close	Incidental green space	Not applicable	+	+
2042	Wellington Heath	Incidental green space	Not applicable	-	-

Appendix E Greenspaces by quality and value

Site ID	Site Name	Type of greenspace	Hierarchy	Quality	Value
2043	Canon Pyon Recreation Ground	Amenity green space	Local natural green space	-	-
2046	Quarries on Westhope Hill	Natural and semi natural green space	Local natural green space	-	-

Table E.16: Quality and value scores for provision for children and teenagers in the rural area

Site ID	Site Name	Hierarchy	Quality	Value
52	Belmont Open Space	Local	+	+
1033	Old Eardisley Road Kington	Neighbourhood	-	+
1137	Purlands	Neighbourhood	-	+
2001	Benjamin Park Play area	Neighbourhood	+	-
2003	Brookmill Close	Doorstep	+	+
2005	Canon Pyon Playing Fields	Neighbourhood	+	+
2007	Colwall Green	Neighbourhood	-	-
2008	Cusop Dingle	Neighbourhood	-	-
2009	Eardisland Recreation Ground	Neighbourhood	-	+
2011	Fownhope Recreation Ground	Local	+	+

Appendix E Greenspaces by quality and value

Site ID	Site Name	Hierarchy	Quality	Value
2012	Frome Park	Local	+	+
2016	Kenilworth Close	Local	+	+
2017	Kingsmeadow Infants	Doorstep	-	-
2018	Kingsmeadow Juniors	Local	-	-
2019	Lugwardine Primary School	Local	-	-
2020	Madley Recreation Ground	Neighbourhood	-	+
2021	Oak Road	Neighbourhood	-	+
2022	Old Thatch Close	Local	-	-
2023	Orelton Football Ground	Local	-	+
2024	Orlin Road	Neighbourhood	+	+
2025	Weobley Park View	Local	-	-
2027	Kingstone Severn Side Playing Fields	Neighbourhood	-	-
2028	St Clares Court, Hereford	Local	+	+
2030	St Mary's School Front Playing Field	Neighbourhood	-	-
2032	Tarrington Barrs Orchard	Doorstep	+	+
2033	The Maltings	Doorstep	+	+

Appendix E Greenspaces by quality and value

Site ID	Site Name	Hierarchy	Quality	Value
2037	Wentworth Park	Doorstep	-	+
2039	Colwall Wyche Bank	Neighbourhood	+	-
2044	Burgill Community Playing Fields	Neighbourhood	-	+
2045	Walwyn Road Play Area	Neighbourhood	+	+
2047	Weston under Penyard Recreation Ground	Neighbourhood	-	+
3180	NE GBI - Cemeteries and Religious Grounds	Neighbourhood	+	+

Appendix F

Rural settlements key facts

F.1 Settlements (as identified in the HC Settlement Boundaries dataset) are detailed in **Table F.1** The percentage of area within access to different levels of accessible greenspace and provision for children and teenagers is also shown.

Table F.1: Rural settlements

Settlement	Access to 5 minute standard	Access to 15 minute standard	Access to 5 and 15 minute standards	Access to provision for children and teenagers
Aconbury	41%	100%	41%	0%
Adforton	49%	100%	49%	0%
Allensmore	0%	45%	0%	0%
Almeley	43%	0%	0%	0%
Ashperton	0%	0%	0%	0%
Aston Ingham	0%	0%	0%	0%
Aymestrey	7%	0%	7%	0%
Bartestree	0%	9%	0%	0%
Bircher	0%	29%	0%	0%
Bishops Frome	0%	0%	0%	82%
Bishopstone	0%	0%	0%	0%
Bishopswood	69%	100%	69%	0%
Bodenham	70%	100%	70%	0%

Appendix F Rural settlements key facts

Settlement	Access to 5 minute standard	Access to 15 minute standard	Access to 5 and 15 minute standards	Access to provision for children and teenagers
Bodenham Moor	0%	0%	0%	0%
Bosbury	0%	0%	0%	0%
Brampton Abbotts	0%	0%	0%	3%
Bredenbury	0%	0%	0%	0%
Breinton Common	98%	0%	0%	0%
Brierley	0%	0%	0%	0%
Brilley	0%	0%	0%	0%
Brimfield	0%	53%	0%	60%
Broad Oak	0%	0%	0%	0%
Bromsash	0%	0%	0%	0%
Burghill	36%	0%	0%	0%
Burley Gate	0%	0%	0%	0%
Burmarsh	0%	100%	0%	0%
Bush Bank	0%	0%	0%	0%
Byford	26%	34%	0%	0%
Canon Frome	0%	0%	0%	0%
Canon Frome	0%	0%	0%	0%
Canon Pyon	83%	0%	0%	100%
Clehonger	0%	10%	0%	0%
Clifford	56%	0%	0%	0%
Cobhall Common	0%	0%	0%	0%

Appendix F Rural settlements key facts

Settlement	Access to 5 minute standard	Access to 15 minute standard	Access to 5 and 15 minute standards	Access to provision for children and teenagers
Cobnash	0%	0%	0%	0%
Colwall	23%	32%	0%	100%
Coughton	38%	100%	38%	0%
Cradley	22%	0%	0%	49%
Crow Hill	0%	0%	0%	25%
Cusop	0%	0%	0%	83%
Dilwyn	0%	0%	0%	60%
Dinedor	0%	0%	0%	0%
Dorstone	0%	0%	0%	0%
Eardisland	0%	0%	0%	0%
Eardisley	52%	0%	0%	100%
Eaton Bishop	7%	100%	7%	0%
Edwyn Ralph	0%	0%	0%	0%
Eggleton	0%	0%	0%	0%
Ewyas Harold	38%	79%	38%	0%
Fownhope	53%	100%	53%	0%
Fromes Hill	0%	0%	0%	0%
Fromes Hill	0%	0%	0%	0%
Garway	65%	0%	0%	0%
Goodrich	0%	90%	0%	0%
Gorsley	13%	63%	1%	0%
Hampton Bishop	0%	99%	0%	11%
Hoarwithy	47%	0%	0%	0%

Appendix F Rural settlements key facts

Settlement	Access to 5 minute standard	Access to 15 minute standard	Access to 5 and 15 minute standards	Access to provision for children and teenagers
Holme Marsh	29%	100%	29%	0%
Holmer	86%	31%	31%	95%
Hope under Dinmore	77%	100%	77%	0%
Howle Hill	0%	88%	0%	0%
Ivington	0%	100%	0%	0%
Kimbolton	0%	8%	0%	0%
Kings Acre Road	0%	9%	0%	5%
Kings Caple	10%	0%	0%	0%
Kings Pyon	0%	0%	0%	0%
Kingsland	60%	0%	0%	0%
Kingsthorpe	31%	0%	0%	0%
Kingstone	21%	0%	0%	97%
Kynaston	0%	0%	0%	0%
Lea	61%	31%	0%	22%
Ledgemoor	0%	0%	0%	0%
Leinthall Earls	0%	100%	0%	0%
Leinthall Starkes	0%	0%	0%	0%
Leintwardine	0%	0%	0%	21%
Leysters	0%	0%	0%	0%
Lingen	62%	100%	62%	0%
Linton	0%	0%	0%	0%

Appendix F Rural settlements key facts

Settlement	Access to 5 minute standard	Access to 15 minute standard	Access to 5 and 15 minute standards	Access to provision for children and teenagers
Litmarsh	0%	97%	0%	0%
Little Dewchurch	59%	0%	0%	91%
Little Tarrington	56%	0%	0%	40%
Llancloudy	0%	0%	0%	0%
Llangarron	0%	0%	0%	0%
Llangrove	0%	0%	0%	22%
Longtown	55%	0%	0%	0%
Lower Breinton	0%	0%	0%	0%
Lower Burlton	38%	51%	38%	100%
Lower Eggleton	0%	0%	0%	0%
Lucton	0%	0%	0%	0%
Lugwardine	28%	100%	28%	0%
Luston	0%	0%	0%	0%
Lyonshall	20%	100%	20%	85%
Madley	0%	0%	0%	92%
Marden	0%	20%	0%	12%
Michaelchurch Escley	0%	0%	0%	0%
Middleton on the Hill	0%	0%	0%	0%
Monkhide	69%	0%	0%	0%

Appendix F Rural settlements key facts

Settlement	Access to 5 minute standard	Access to 15 minute standard	Access to 5 and 15 minute standards	Access to provision for children and teenagers
Mortimers Cross	0%	100%	0%	0%
Much Birch	0%	0%	0%	100%
Much Birch/The Cleaver	0%	0%	0%	0%
Much Marcle	67%	0%	0%	87%
Munstone	100%	13%	13%	50%
Newtown	0%	0%	0%	0%
Ocle Pychard	0%	0%	0%	0%
Orcop	0%	0%	0%	0%
Orcop Hill	0%	0%	0%	0%
Orleton	0%	0%	0%	0%
Pembridge	20%	100%	20%	71%
Peterchurch	0%	0%	0%	0%
Peterstow	95%	0%	0%	0%
Preston Marsh	0%	0%	0%	0%
Priory Wood	40%	0%	0%	0%
Putley Common	100%	0%	0%	0%
Putley Green	0%	0%	0%	100%
Richards Castle	10%	0%	0%	0%
Risbury	0%	79%	0%	0%
Ruckhall	100%	0%	0%	0%

Appendix F Rural settlements key facts

Settlement	Access to 5 minute standard	Access to 15 minute standard	Access to 5 and 15 minute standards	Access to provision for children and teenagers
Rushall	0%	0%	0%	0%
Shelwick	0%	0%	0%	0%
Shirlheath	0%	0%	0%	0%
Shobdon	0%	0%	0%	88%
St Owens Cross	0%	0%	0%	0%
Staunton on Arrow	0%	0%	0%	0%
Steensbridge	0%	0%	0%	100%
Stoke Cross	0%	0%	0%	0%
Stoke Lacy	0%	0%	0%	0%
Stoke Prior	0%	0%	0%	0%
Stretton Grandison	0%	0%	0%	0%
Stretton Sugwas	0%	0%	0%	0%
Sutton St Nicholas	4%	68%	0%	0%
Swainshill	0%	8%	0%	0%
Symonds Yat (West)	51%	100%	51%	0%
Tarrington	0%	0%	0%	100%
The Vault	0%	0%	0%	0%
Three Ashes	0%	0%	0%	0%
Thrupton	0%	0%	0%	0%
Tillington	23%	0%	0%	0%

Appendix F Rural settlements key facts

Settlement	Access to 5 minute standard	Access to 15 minute standard	Access to 5 and 15 minute standards	Access to provision for children and teenagers
Titley	0%	0%	0%	0%
Ullingswick (Upper Town)	0%	0%	0%	0%
Upton Crews	0%	0%	0%	0%
Vowchurch	0%	0%	0%	0%
Walford	99%	0%	0%	0%
Walford (N)	0%	0%	0%	0%
Wellington	37%	0%	0%	0%
Wellington Heath	0%	100%	0%	0%
Welsh Newton Common	100%	0%	0%	0%
Weobley	48%	0%	0%	100%
Westhide	0%	0%	0%	0%
Westhope	42%	70%	42%	0%
Weston under Penyard	1%	100%	1%	0%
Wharton	0%	0%	0%	0%
Whitbourne	2%	0%	0%	100%
Whitchurch	0%	8%	0%	13%
Wigmore	19%	33%	19%	71%
Winforton	86%	0%	0%	0%
Winnal	0%	0%	0%	0%
Withington	30%	0%	0%	100%

Appendix F Rural settlements key facts

Settlement	Access to 5 minute standard	Access to 15 minute standard	Access to 5 and 15 minute standards	Access to provision for children and teenagers
Withington Marsh	0%	0%	0%	0%
Woonton	0%	0%	0%	0%
Wormelow	78%	0%	0%	100%
Yarpole	0%	31%	0%	0%
Yatton	2%	100%	2%	0%

References

- 1 HM Government (2021) National Planning Policy Framework. Available at: <https://www.gov.uk/government/publications/national-planning-policy-framework--2>
- 2 HM Government (2014) PPG – Open space, sports and recreation. Available at: <https://www.gov.uk/guidance/open-space-sports-and-recreation-facilities-public-rights-of-way-and-local-green-space>
- 3 HM Government (2019) PPG – Natural Environment. Available at: <https://www.gov.uk/guidance/natural-environment>
- 4 HM Government (2018) A Green Future: Our 25 Year Plan to Improve the Environment. Available at: <https://www.gov.uk/government/publications/25-year-environment-plan>
- 5 Natural England (2023) Green Infrastructure. Available at: <https://designatedsites.naturalengland.org.uk/GreenInfrastructure/Home.aspx> (Accessed 17/04/2023)
- 6 Natural England (2023) Green Infrastructure Standards for England – Summary. Available at: <https://designatedsites.naturalengland.org.uk/GreenInfrastructure/downloads/Green%20Infrastructure%20Standards%20for%20England%20Summary%20v1.1.pdf>
- 7 Herefordshire Council (2015) Herefordshire Local Plan. Available at: <http://www.colwallneighbourhoodplan.org.uk/Documents/Adopted%20Core%20Strategy.pdf>
- 8 Herefordshire Council (2022) Spatial Options Consultation: Local Plan 2021-2041. Available at: <https://www.herefordshire.gov.uk/downloads/file/23304/spatial-options-consultation-document-local-plan-2021-2041>
- 9 Herefordshire Council (2022) Policy Options Consultation: Local Plan 2021-2041. Available at: <https://www.herefordshire.gov.uk/downloads/file/23620/policy-options-consultation-document-local-plan-2021-2041>
- 10 Herefordshire Council (2022) Place Shaping Options Consultation: Local Plan 2021-2041. Available at:

References

- <https://www.herefordshire.gov.uk/downloads/file/23900/place-shaping-paper-introduction>
- 11** Herefordshire Council (2020) County Plan 2020 – 2024. Available at: https://www.herefordshire.gov.uk/downloads/file/1500/county_plan_2020-24.pdf
- 12** Herefordshire Council (2021) Herefordshire Playing Pitch and Outdoor Sports Strategy. Available at: <https://www.herefordshire.gov.uk/directory-record/6599/playing-pitch-and-outdoor-sports-strategy-february-2023>
- 13** Office for National Statistics (2022) How the population changed in Herefordshire: Census 2021. Available at: <https://www.ons.gov.uk/visualisations/censuspopulationchange/E06000019/>
- 14** Herefordshire Council (2022) Population. Available at: <https://understanding.herefordshire.gov.uk/population/>
- 15** Office for National Statistics (2022) Population and household estimates: census 2021. Available at: <https://www.ons.gov.uk/peoplepopulationandcommunity/populationandmigration/populationestimates/datasets/populationandhouseholdestimatesenglandandwalescensus2021>
- 16** Herefordshire Council (2022) Changing population. Available at: <https://understanding.herefordshire.gov.uk/population/changing-population/>
- 17** Herefordshire Council (2022) Index of Multiple Deprivation. Available at: <https://understanding.herefordshire.gov.uk/inequalities/index-of-multiple-deprivation-imd/#:~:text=Out%20of%20317%20local%20authority,one%20being%20the%20most%20deprived>
- 18** Herefordshire Council (2022) Income Deprivation. Available at: <https://understanding.herefordshire.gov.uk/inequalities/index-of-multiple-deprivation-imd/income-deprivation/>

References

- 19** Sports Partnership (Herefordshire and Worcestershire) (2019) Herefordshire County Profile. Available at: <https://www.activehw.co.uk/uploads/herefordshire-profile.pdf> (Accessed 04/10/2022)
- 20** Herefordshire Council (2019) Herefordshire Strategic Flood risk assessment. Available at: <https://www.herefordshire.gov.uk/downloads/file/18104/strategic-flood-risk-assessment-april-2019>
- 21** Herefordshire Council (2022) Nitrogen Dioxide Monitoring 2021. Available at: <https://www.herefordshire.gov.uk/downloads/file/23691/nitrogen-dioxide-monitoring-data-2021>
- 22** Herefordshire Council (2012) Available at: <https://www.herefordshire.gov.uk/business-1/environment-pollution>
- 23** Herefordshire Council (2022) Train travel. Available: <https://www.herefordshire.gov.uk/public-transport-1/train-travel>
- 24** WSP (2020) Hereford Transport Strategy Review. Available: <https://councillors.herefordshire.gov.uk/documents/s50090720/NTS0409a>
- 25** Herefordshire Council (2022) Spatial Options Consultation Local Plan 2021-2041. Available at: <https://www.herefordshire.gov.uk/downloads/file/23304/spatial-options-consultation-document-local-plan-2021-2041>
- 26** Sustrans (no year) Route 46. Available at: <https://www.sustrans.org.uk/find-a-route-on-the-national-cycle-network/route-46> (Accessed 23/02/2023)
- 27** Herefordshire County (no year) Herefordshire walks and cycling maps. Available at: https://www.herefordshire.gov.uk/downloads/download/214/herefordshire_walks_and_cycling_maps (Accessed 23/02/2023)
- 28** Department for Communities and Local Government (2006) Assessing needs and opportunities: a companion guide to PPG17. Available: https://assets.publishing.service.gov.uk/government/uploads/system/uploads/attachment_data/file/7660/156780.pdf

References

- 29** Green Flag Award (no date) Judging Criteria. Available at: <https://www.greenflagaward.org/how-it-works/judging-criteria/> (accessed 02/05/2023)
- 30** Fields in Trust (2015) Guidance for Outdoor Sport and Play: Beyond the Six Acre Standard. Available at: <https://www.fieldsintrust.org/Upload/file/guidance/Guidance-for-Outdoor-Sport-and-Play-England.pdf>

Report produced by LUC

Report produced by LUC

Bristol

12th Floor, Colston Tower, Colston Street, Bristol BS1 4XE
0117 929 1997
bristol@landuse.co.uk

Cardiff

16A, 15th Floor, Brunel House, 2 Fitzalan Rd, Cardiff CF24 0EB
0292 032 9006
cardiff@landuse.co.uk

Edinburgh

Atholl Exchange, 6 Canning Street, Edinburgh EH3 8EG
0131 202 1616
edinburgh@landuse.co.uk

Glasgow

37 Otago Street, Glasgow G12 8JJ
0141 334 9595
glasgow@landuse.co.uk

London

250 Waterloo Road, London SE1 8RD
020 7383 5784
london@landuse.co.uk

Manchester

6th Floor, 55 King Street, Manchester M2 4LQ
0161 537 5960
manchester@landuse.co.uk

landuse.co.uk

Landscape Design / Strategic Planning & Assessment
Development Planning / Urban Design & Masterplanning
Environmental Impact Assessment / Landscape Planning & Assessment
Landscape Management / Ecology / Historic Environment / GIS & Visualisation