

**HEREFORDSHIRE COUNCIL  
(SPEED LIMIT) (CONSOLIDATION) ORDER 2022  
(VARIATION) ORDER No.12 2023  
(VARIOUS ROADS, HAY-ON-WYE & PRESTEIGNE)  
(20MPH & 30MPH SPEED LIMITS)**

The County of Herefordshire District Council, known as Herefordshire Council in exercise of its powers under Section 84 and Part IV of Schedule 9 of the Road Traffic Regulation Act 1984 (the 1984 Act) and the Traffic Management Act 2004 (the 2004 Act) and of all other enabling powers, and after consultation with the Chief Officer of Police in accordance with Part III of Schedule 9 to the 1984 Act, hereby proposes to make the above-named Order the effect of which would vary the Herefordshire Council (Speed Limit) (Consolidation) Order 2022 (the 2022 Order) so that the speed limits be introduced on the roads listed in the schedule below:

**HAY-ON-WYE:**

**20mph Speed Limit:**

<b>Road Name &amp; Number</b>	<b>Extent</b>
<b>Newport Street (B4350)</b>	From the county boundary with Wales for a distance of 275m in a north-easterly direction.
<b>C1204 from Newport Street to Nant Y Glas Dwr Farm (known as Nantglasdwr Lane)</b>	From its junction with Newport Street (B4350) for a distance of 66m in a south-easterly direction.
<b>B4348 from Black Lion Bridge to C1205 (known as Hardwick Road)</b>	From the county boundary with Wales for a distance of 135m in a north-easterly direction.
<b>Cusop Dingle (U75246)</b>	From its junction with B4348 from Black Lion Bridge to C1205 (known as Hardwick Road) for a distance of 452m in a southerly direction.
<b>Grove Cottages Access (U75247)</b>	For its entire length
<b>Victoria Terrace (U75248)</b>	For its entire length

**30mph Speed Limit:**

<b>Road Name &amp; Number</b>	<b>Extent</b>
<b>Newport Street (B4350)</b>	From a point 275m north-east of the county boundary with Wales for a distance of 320m in a north-easterly direction.
<b>B4348 from Black Lion Bridge to C1205 (known as Hardwick Road)</b>	From a point 135m north-east of the county boundary with Wales to a point 325m north-east of its junction with C1204 from B4348 to Nant Y Glas Dwr Farm (known as Nantglasdwr Lane).
<b>C1204 from B4348 to Nant Y Glas Dwr Farm (known as Nantglasdwr Lane).</b>	From its junction with B4348 from Black Lion Bridge to C1205 (known as Hardwick Road) for a distance of 15m in a northerly direction.
<b>Cusop Dingle (U75246)</b>	From a point 452m south of its junction with B4348 from Black Lion Bridge to C1205 (known as Hardwick Road) for a distance of 160m in a southerly direction.

**PRESTEIGNE:**

**20mph Speed Limit:**


<b>Road Name &amp; Number</b>	<b>Extent</b>
<b>Ford Street (C1004)</b>	From the county boundary with Wales for a distance of 202m in a north-easterly direction.


A copy of the 2022 Order, the draft Variation Order named above, a consultation plan and Statement of Reasons can be viewed on the Council's website at [www.herefordshire.gov.uk](http://www.herefordshire.gov.uk) in the Proposed Traffic Regulation Order section. They are also available for inspection during normal office hours at the Hereford Customer Service Centre, Blue School House, Blue School Street, Hereford, HR1 2LX. Photocopies of the same may be provided on payment of photocopying charges at the Council.

General enquiries relating to the proposal should be referred to the Traffic Management Team at ADL Traffic and Highways Engineering Ltd (Tel: 01454 332100). Objections to the proposal together with the grounds on which they are made must be sent in writing to the Traffic Management Team, ADL Traffic and Highways Engineering Ltd, ADL House, Oaklands Business Park, Armstrong Way, Yate, Bristol BS37 5NA, or by email to [info@adltraffic.co.uk](mailto:info@adltraffic.co.uk). The deadline for the receipt of objections is 12:00 noon on Friday 13<sup>th</sup> October 2023. Representations of support will also be received during this time.



*Any representations received by the Council may be imparted to third parties. We will keep your data for up to 7 years. Your information may be shared with other Balfour Beatty teams within Herefordshire and Herefordshire Council in order to provide you with the service. Individuals have a number of rights under data protection law, including the right to request their information. You also have a right to make a complaint about our handling of your personal data to the Information Commissioner's Office <https://ico.org.uk/>*

Mark Averill  
Interim Service Director Environment, Highways and Waste  
21<sup>st</sup> September 2023

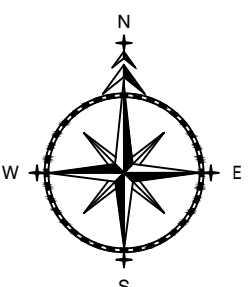
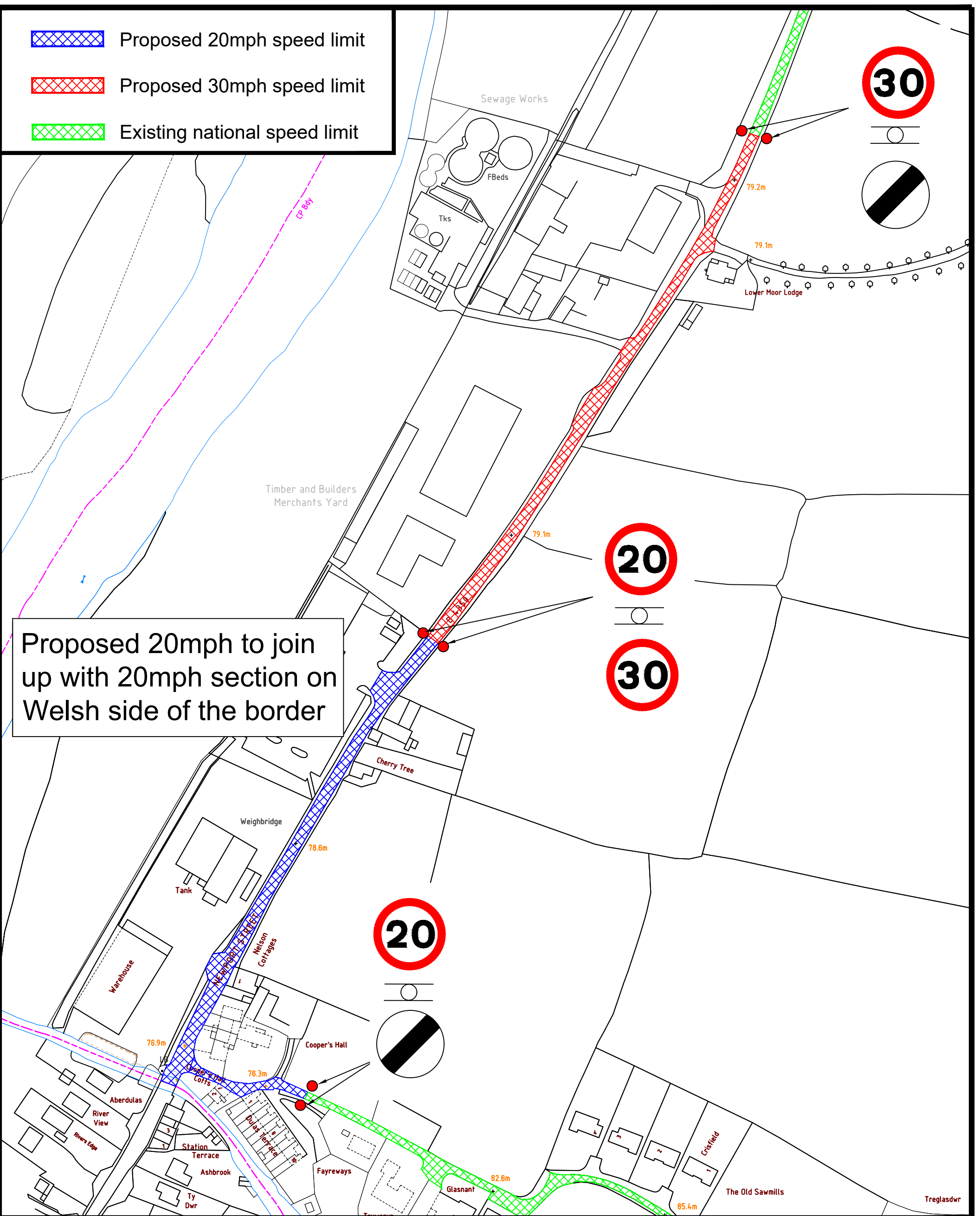
 Proposed 20mph speed limit

 Proposed 30mph speed limit

 Existing national speed limit



Proposed 20mph to join up with 20mph section on Welsh side of the border



**ADL**  
TRAFFICS & HIGHWAYS

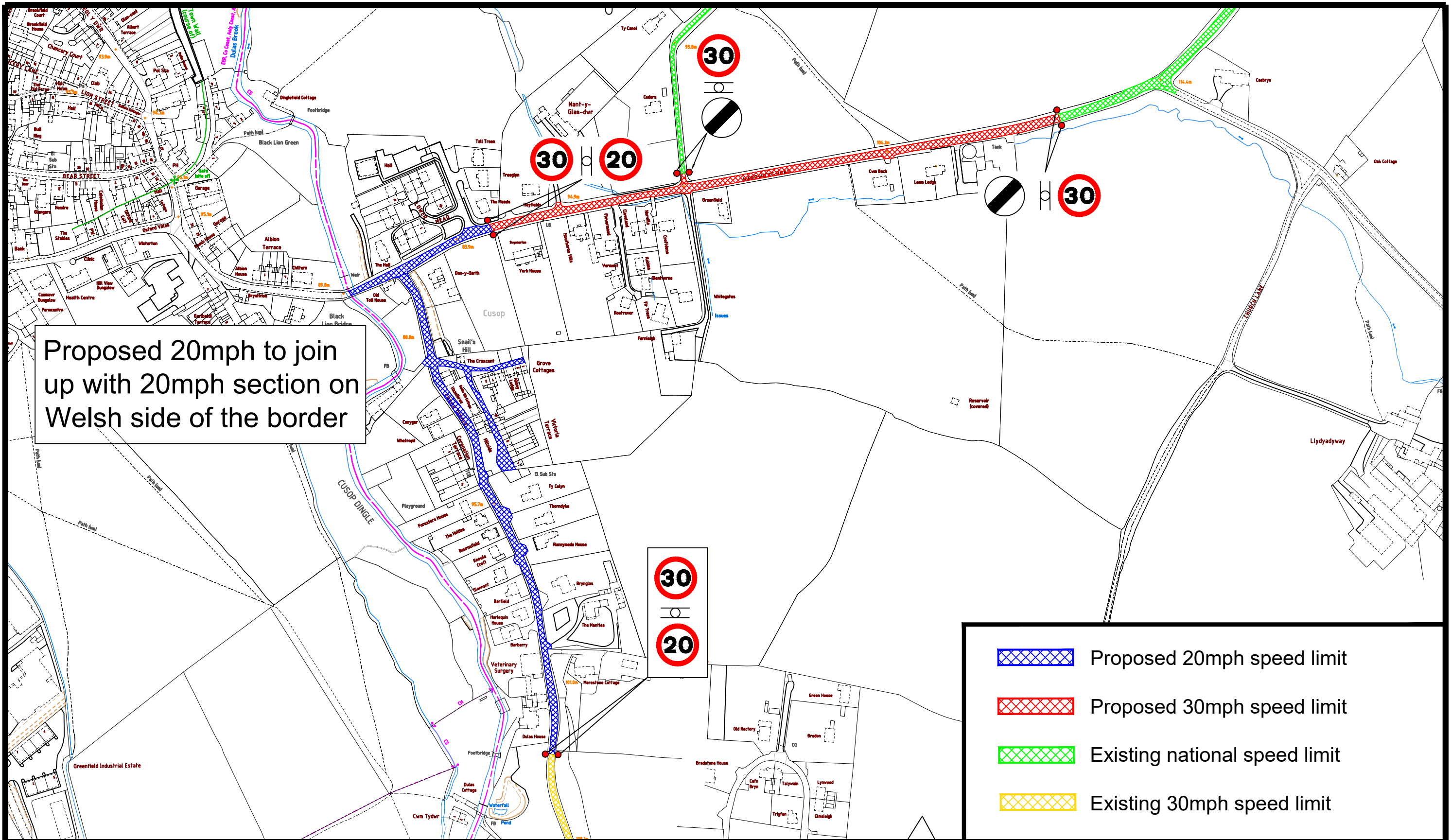
ADL House  
The Oaklands Business Park  
Yate, Bristol  
BS37 5NA  
Tel : 01454 332100  
Fax : 01454 327983  
E-Mail : CAD@ADLTRAFFIC.CO.UK

- NOTES**
1. PRELIMINARY DESIGN PROVIDED FOR ILLUSTRATIVE PURPOSES ONLY. ALL DETAILS ARE SUBJECT TO INCLUDING CHECKING STATUTORY SERVICE APPARATUS.
  2. DO NOT SCALE FROM THIS DRAWING.
  3. BACKGROUND PLAN IS BASED UPON A DIGITAL OS/BAE.
  4. ALL DETAILS TO BE CONFIRMED ON SITE AND ON A TOPOGRAPHICAL SURVEY.
  5. ALL TRACKS ASSUME GRADIENTS AND CAMBERS DO NOT EXCEED 1:60 AND 1:40 RESPECTIVELY OTHERWISE VEHICLE MANOEUVRABILITY MAY BE AFFECTED.
  6. ALL LAND OWNERSHIP DETAILS EXTENT OF ADOPTED HIGHWAY AND RIGHTS OF WAY TO BE CONFIRMED.
  7. ASSUMES ALL LANDSCAPING CAN BE ALTERED AND NO TREES ARE SUBJECT TO TPO.
- © Copyright ADL Traffic and Highways Engineering Ltd

AMENDMENTS		
REF.	DATE	DESCRIPTION

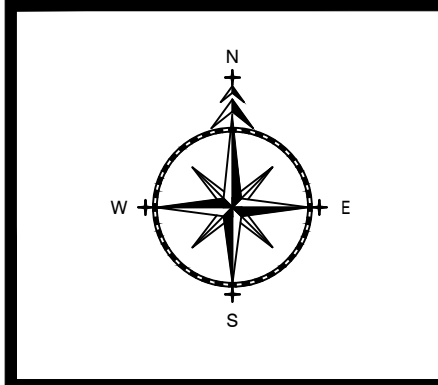
ADL Job No. **3409-148**

Project <b>B4350 Newport Street Hay on Wye</b>			
Title <b>Proposed Speed Limit</b>			
Date <b>August 2023</b>	Drawn <b>LO</b>		
Checked <b>WC</b>	Date	Approved <b>TH</b>	Date
Scale <b>NTS@A3</b>	Dwg No. <b>3409-148-001</b>	Rev.	



Proposed 20mph to join up with 20mph section on Welsh side of the border

	Proposed 20mph speed limit
	Proposed 30mph speed limit
	Existing national speed limit
	Existing 30mph speed limit



**ADL**  
 T R A F F I C &  
 H I G H W A Y S

ADL House  
 The Oaklands Business Park  
 Yate, Bristol  
 BS37 5NA  
 Tel : 01454 332100  
 Fax : 01454 327983  
 E-Mail : CAD@ADLTRAFFIC.CO.UK

**NOTES**

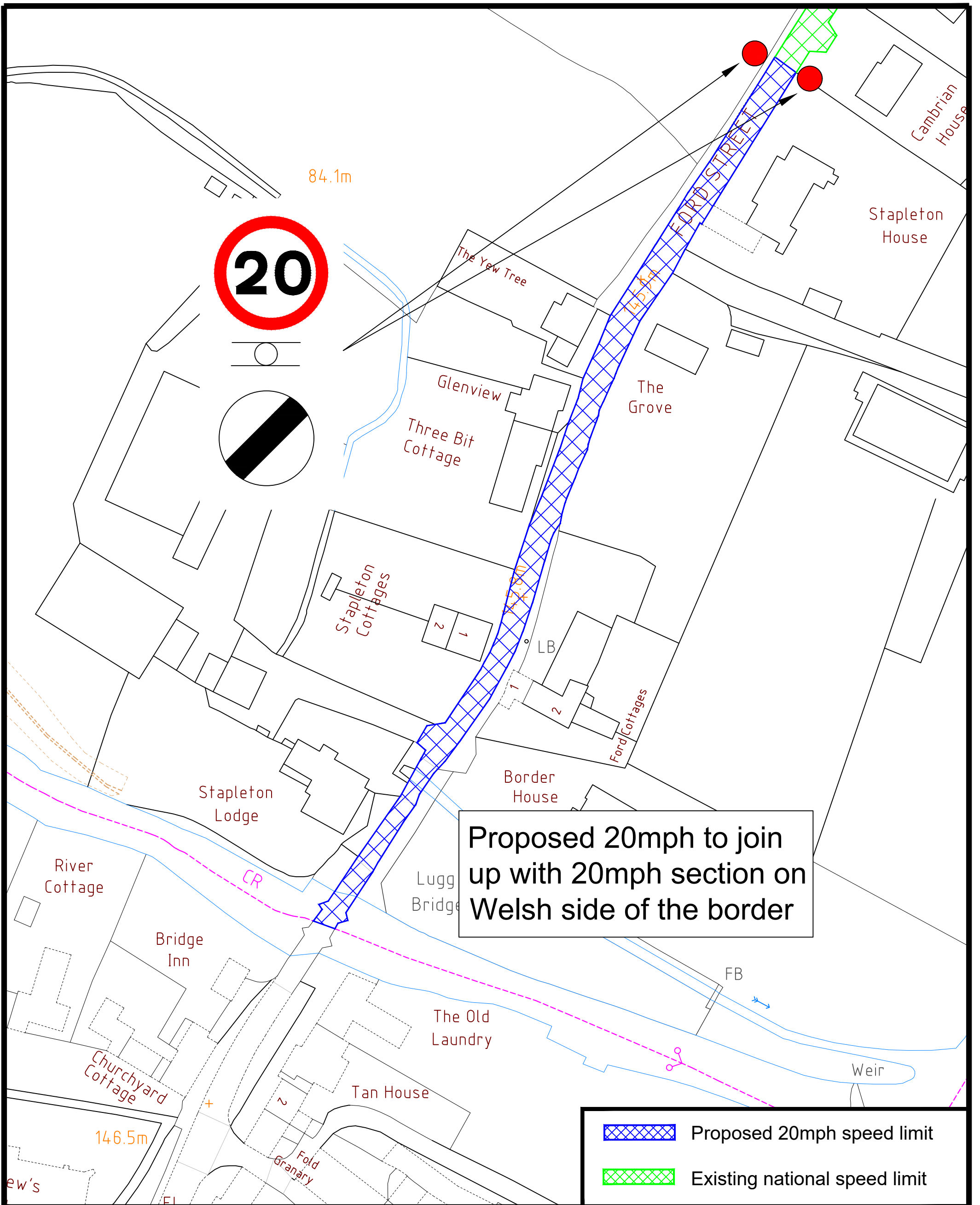
- PRELIMINARY DESIGN PROVIDED FOR ILLUSTRATIVE PURPOSES ONLY. ALL DETAILS ARE SUBJECT TO INCLUDING CHECKING STATUTORY SERVICE APPARATUS.
- DO NOT SCALE FROM THIS DRAWING.
- BACKGROUND PLAN IS BASED UPON A DIGITAL OSBASE.
- ALL DETAILS TO BE CONFIRMED ON SITE AND ON A TOPOGRAPHICAL SURVEY.
- ALL TRACKS ASSUME GRADIENTS AND CAMBERS DO NOT EXCEED 1:60 AND 1:40 RESPECTIVELY OTHERWISE VEHICLE MANOEUVRABILITY MAY BE AFFECTED.
- ALL LAND OWNERSHIP DETAILS, EXTENT OF ADOPTED HIGHWAY AND RIGHTS OF WAY TO BE CONFIRMED.
- ASSUMES ALL LANDSCAPING CAN BE ALTERED AND NO TREES ARE SUBJECT TO TPO.

© Copyright ADL Traffic and Highways Engineering Ltd



AMENDMENTS		
REF.	DATE	DESCRIPTION

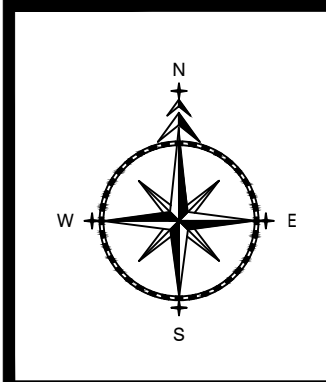
ADL Job No. 3409-148

Project B4328 Hardwicke Road Hay on Wye			
Title Proposed Speed Limit			
Date July 2023	Drawn LO		
Checked WC	Date	Approved TH	Date
Scale NTS @ A3	Drw No. 3409-148-002		Rev.



Proposed 20mph to join up with 20mph section on Welsh side of the border

 Proposed 20mph speed limit  
 Existing national speed limit



**ADL**  
TRAFFICS & HIGHWAYS

ADL House  
The Oaklands Business Park  
Yate, Bristol  
BS37 5NA  
Tel : 01454 332100  
Fax : 01454 327983  
E-Mail : CAD@ADLTRAFFIC.CO.UK

**NOTES**

1. PRELIMINARY DESIGN PROVIDED FOR ILLUSTRATIVE PURPOSES ONLY. ALL DETAILS ARE SUBJECT TO INCLUDING CHECKING STATUTORY SERVICE APPARATUS.
2. DO NOT SCALE FROM THIS DRAWING.
3. BACKGROUND PLAN IS BASED UPON A DIGITAL ORDBASE.
4. ALL DETAILS TO BE CONFIRMED ON SITE AND ON A TOPOGRAPHICAL SURVEY.
5. ALL TRACKS ASSUME GRADIENTS AND CAMBERS DO NOT EXCEED 1:60 AND 1:40 RESPECTIVELY OTHERWISE VEHICLE MANOEUVRABILITY MAY BE AFFECTED.
6. ALL LAND OWNERSHIP DETAILS EXTENT OF ADOPTED HIGHWAY AND RIGHTS OF WAY TO BE CONFIRMED.
7. ASSUMES ALL LANDSCAPING CAN BE ALTERED AND NO TREES ARE SUBJECT TO TPO.

© Copyright ADL Traffic and Highways Engineering Ltd

AMENDMENTS		
REF.	DATE	DESCRIPTION

ADL Job No. **3409-148**

Project <b>Ford Street Presteigne</b>			
Title <b>Proposed Speed Limit</b>			
Date <b>April 2023</b>	Drawn <b>LO</b>		
Checked <b>WC</b>	Date <b>27.04.23</b>	Approved <b>TH</b>	Date <b>27.04.23</b>
Scale <b>NTS@A3</b>	Dwg No. <b>3409-148-003</b>		Rev. 

**HEREFORDSHIRE COUNCIL  
(SPEED LIMIT) (CONSOLIDATION) ORDER 2022  
(VARIATION) ORDER No.12 2023  
(VARIOUS ROADS, HAY-ON-WYE & PRESTEIGNE)  
(20MPH & 30MPH SPEED LIMITS)**

The County of Herefordshire District Council, known as Herefordshire Council in exercise of its powers under Section 84 and Part IV of Schedule 9 of the Road Traffic Regulation Act 1984 (the 1984 Act) and the Traffic Management Act 2004 (the 2004 Act) and of all other enabling powers, and after consultation with the Chief Officer of Police in accordance with Part III of Schedule 9 to the 1984 Act, hereby makes the above-named Order with the following provisions:

1. The Herefordshire Council (Speed Limit) (Consolidation) Order 2022 (“the 2022 Order”) shall be varied by the revocation of the existing sealed plans specified in the First Schedule to this Order which are hereby replaced with the new sealed plans specified in the Second Schedule to this Order.
2. The effect of this Order is to introduce the restrictions set out in the Third Schedule to this Order.
3. The remainder of the 2022 Order shall remain in full force and effect.
4. This Order shall come into effect on the **day of 2023** and may be cited as the “HEREFORDSHIRE COUNCIL (SPEED LIMIT) (CONSOLIDATION) ORDER 2022 (VARIATION) ORDER No. 12 2023 (VARIOUS ROADS, HAY-ON-WYE & PRESTEIGNE) (20MPH & 30MPH SPEED LIMITS)”.

**FIRST SCHEDULE**

**Sealed Plans to be Revoked (for administrative purposes)**

<b>Plan Number (and Revision number if applicable)</b>	<b>Effective Date</b>
ES7	17 <sup>th</sup> February 2022
EU7	17 <sup>th</sup> February 2022
EU8	117 <sup>th</sup> February 2022
EW7	17 <sup>th</sup> February 2022
EW8	17 <sup>th</sup> February 2022
EX8	17 <sup>th</sup> February 2022

SECOND SCHEDULE  
Sealed Plans to be inserted

Plan Number (and Revision number if applicable) - TO BE INSERTED IF ORDER IS CONFIRMED	Effective Date
BI24	TBC
BJ24	TBC
EQ7	TBC
ER7	TBC
ES7 (Rev 1)	TBC
EU7 (Rev 1)	TBC
EU8 (Rev 1)	TBC
EV7	TBC
EW7 (Rev 1)	TBC
EW8 (Rev 1)	TBC
EX8 (Rev 1)	TBC

THIRD SCHEDULE  
Restrictions to be introduced

**HAY-ON-WYE:**

**20mph Speed Limit:**

Road Name & Number	Extent
<b>Newport Street (B4350)</b>	From the county boundary with Wales for a distance of 275m in a north-easterly direction.
<b>C1204 from Newport Street to Nant Y Glas Dwr Farm (known as Nantglasdwr Lane)</b>	From its junction with Newport Street (B4350) for a distance of 66m in a south-easterly direction.
<b>B4348 from Black Lion Bridge to C1205 (known as Hardwick Road)</b>	From the county boundary with Wales for a distance of 135m in a north-easterly direction.
<b>Cusop Dingle (U75246)</b>	From its junction with B4348 from Black Lion Bridge to C1205 (known as Hardwick Road) for a distance of 452m in a southerly direction.
<b>Grove Cottages Access (U75247)</b>	For its entire length
<b>Victoria Terrace (U75248)</b>	For its entire length

**30mph Speed Limit:**

Road Name & Number	Extent
<b>Newport Street (B4350)</b>	From a point 275m north-east of the county boundary with Wales for a distance of 320m in a north-easterly direction.
<b>B4348 from Black Lion Bridge to C1205 (known as Hardwick Road)</b>	From a point 135m north-east of the county boundary with Wales to a point 325m north-east of its junction with C1204 from B4348 to Nant Y Glas Dwr Farm (known as Nantglasdwr Lane).
<b>C1204 from B4348 to Nant Y Glas Dwr Farm (known as Nantglasdwr Lane).</b>	From its junction with B4348 from Black Lion Bridge to C1205 (known as Hardwick Road) for a distance of 15m in a northerly direction.

<b>Cusop Dingle (U75246)</b>	From a point 452m south of its junction with B4348 from Black Lion Bridge to C1205 (known as Hardwick Road) for a distance of 160m in a southerly direction.
------------------------------	--

**PRESTEIGNE:**

**20mph Speed Limit:**

<b>Road Name &amp; Number</b>	<b>Extent</b>
<b>Ford Street (C1004)</b>	From the county boundary with Wales for a distance of 202m in a north-easterly direction.

**DATED** 2023

THE COMMON SEAL of  
THE COUNTY OF HEREFORDSHIRE DISTRICT COUNCIL  
was hereunto affixed BY ORDER

Authorised signatory

DRAFT



**COUNTY OF HEREFORDSHIRE DISTRICT COUNCIL**

STATEMENT OF REASONS FOR PROPOSING

**HEREFORDSHIRE COUNCIL  
(SPEED LIMIT) (CONSOLIDATION) ORDER 2022  
(VARIATION) ORDER No.12 2023  
(VARIOUS ROADS, HAY-ON-WYE & PRESTEIGNE)  
(20MPH & 30MPH SPEED LIMITS)**

The implementation of the proposed 20mph & 30mph speed limit under Section 84 of the Road Traffic Regulation Act 1984 and the Traffic Management Act 2004 (the 2004 Act) and of all other enabling powers, and after consultation with the Chief Officer of Police in accordance with Part III of Schedule 9 to the 1984 Act, is necessary for the following reasons:

- For avoiding danger to persons or other traffic using the road or any other road or preventing the likelihood of any such danger arising.
- For preserving and improving the amenity of the area through which the road runs.
- Ensure the expeditious, safe, and convenient movement of vehicles through the area concerned.
- To start the 20mph speed limit at a suitable location where the road crosses the Welsh Border, to ensure continuity in the towns in question.

The Council reserves the right to produce an amended or further statement in the context of any public enquiry or judicial proceedings to these proposals.

Mark Averill  
Interim Service Director Environment, Highways and Waste

## SPEED LIMITS MAP SCHEDULE LEGEND

### Order Types



20mph



20mph zone



30mph



40mph



50mph

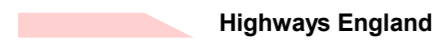


60mph



National

### Non-Order Types



Highways England


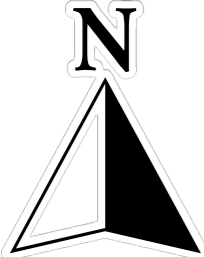
# Herefordshire Council (Speed Limit) (Consolidation) Order 2022



**SCALE** - 1 : 1250 at A3 size

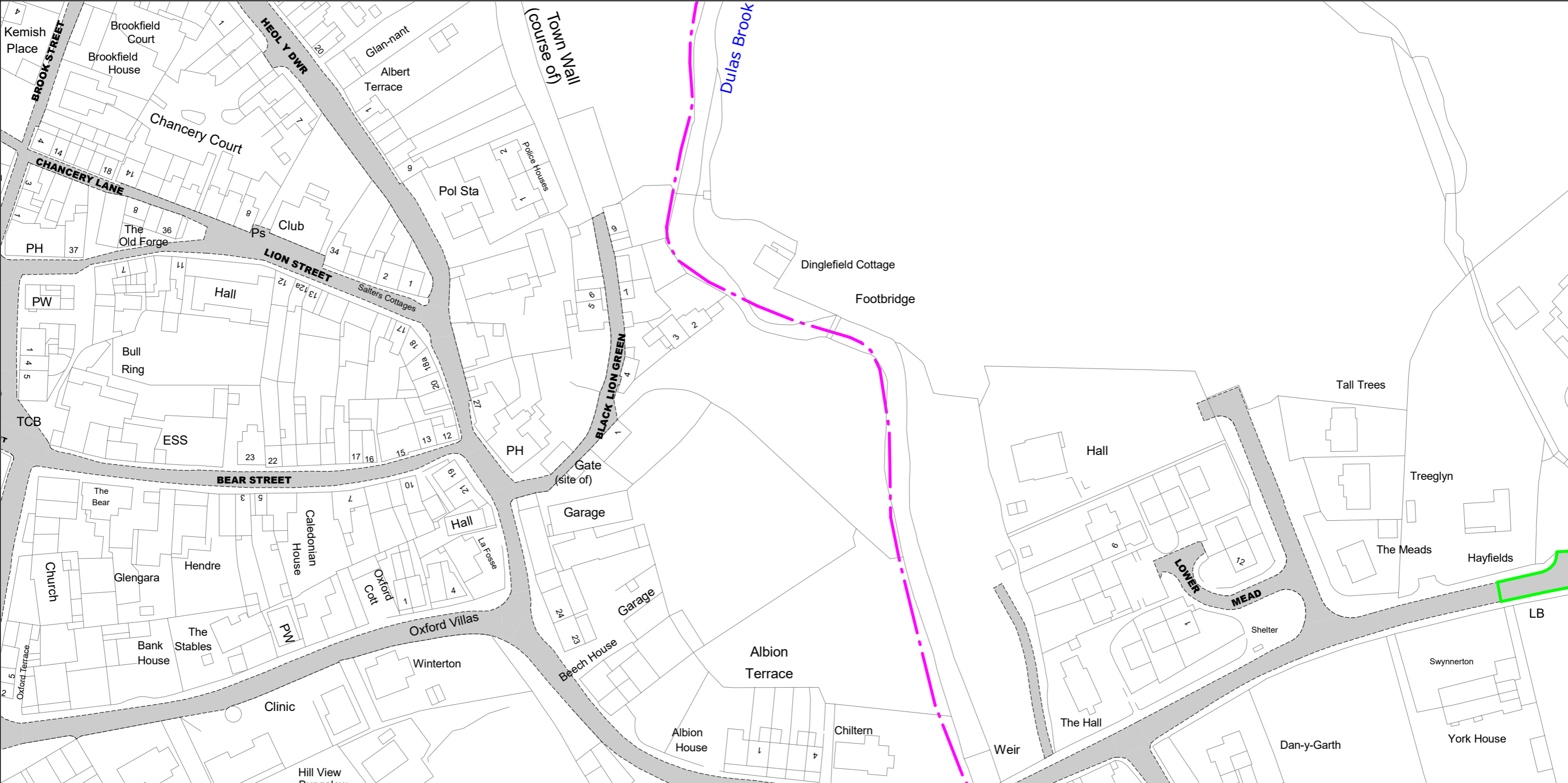
NOTE: SEE SPEED LIMITS MAP SCHEDULE LEGEND FOR RESTRICTIONS DISPLAYED  
Roads on this Map Tile may be subject to maximum speed limits not imposed by this Order.

This map is reproduced from Ordnance Survey material with the permission of Ordnance Survey on behalf of the Controller of Her Majesty's Stationery Office © Crown Copyright. Unauthorised reproduction infringes Crown copyright and may lead to prosecution or civil proceedings.  
Herefordshire County Council  
Licence No: 100024168 2022



Status: CONFIRMED  
Map Tile Reference: Tile Ref: ES7  
Sheet Revision Number: 0  
Sheet Active From: 17/02/2022

# Herefordshire Council (Speed Limit) (Consolidation) Order 2022



**SCALE** - 1 : 1250 at A3 size

NOTE: SEE SPEED LIMITS MAP SCHEDULE LEGEND FOR RESTRICTIONS DISPLAYED  
 Roads on this Map Tile may be subject to maximum speed limits not imposed by this Order.

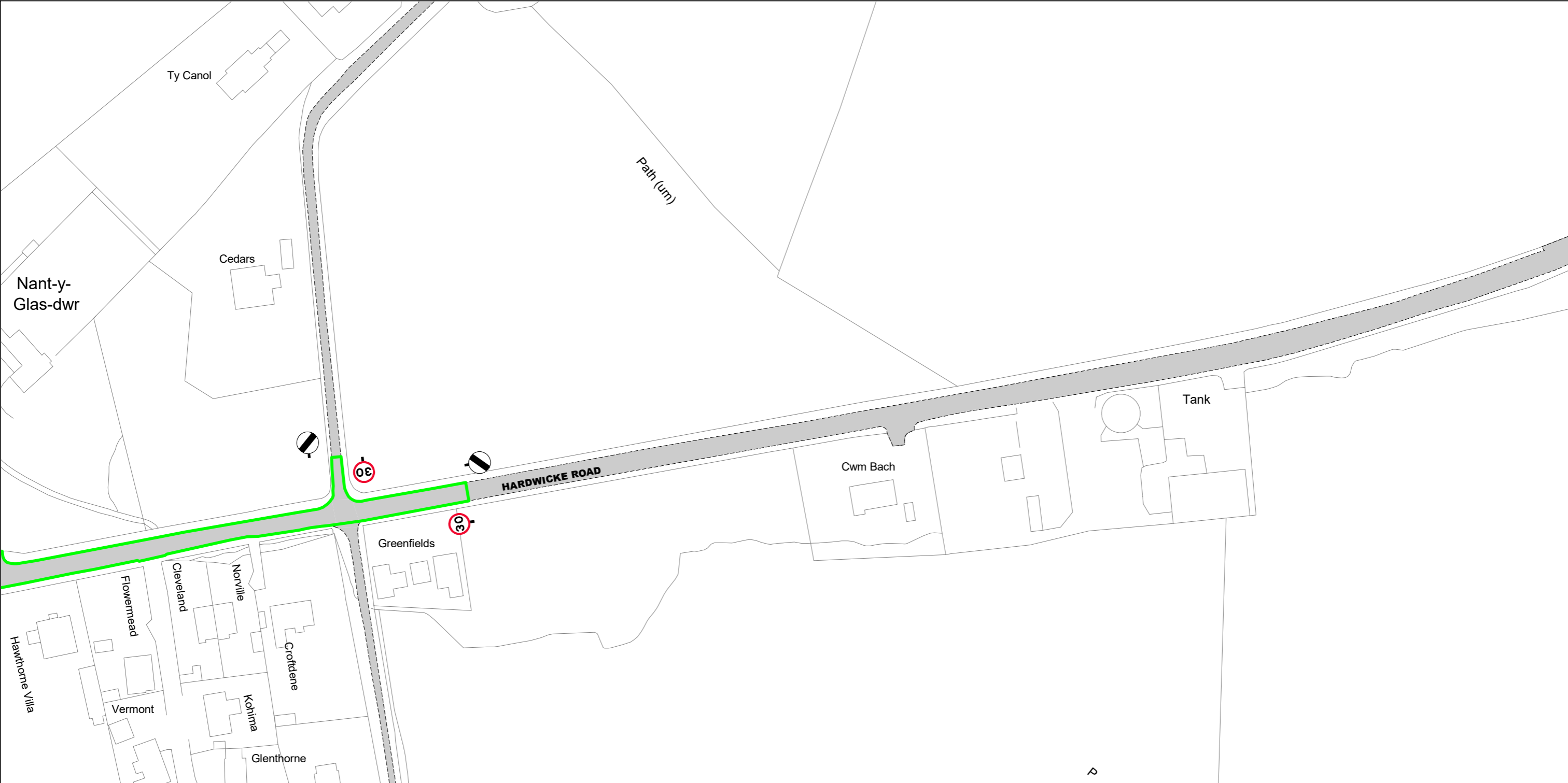
This map is reproduced from Ordnance Survey material with the permission of Ordnance Survey on behalf of the Controller of Her Majesty's Stationery Office © Crown Copyright. Unauthorised reproduction infringes Crown copyright and may lead to prosecution or civil proceedings.  
 Herefordshire County Council  
 Licence No: 100024168 2022



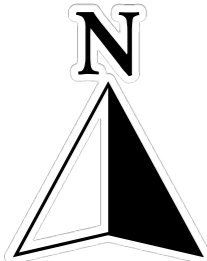
**EU8**

Status: CONFIRMED  
 Map Tile Reference: Tile Ref: EU7  
 Sheet Revision Number: 0  
 Sheet Active From: 17/02/2022

**Herefordshire Council (Speed Limit) (Consolidation) Order 2022**

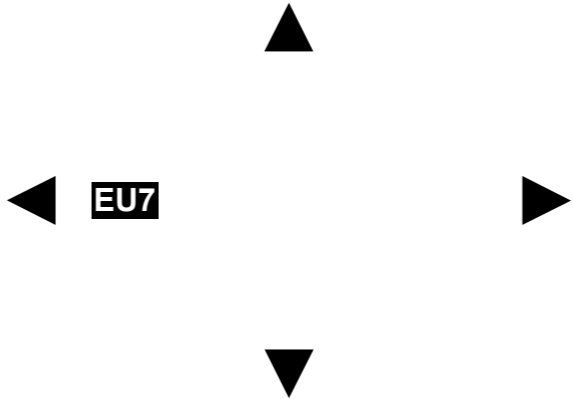


**SCALE** - 1 : 1250 at A3 size



NOTE: SEE SPEED LIMITS MAP SCHEDULE LEGEND FOR RESTRICTIONS DISPLAYED  
 Roads on this Map Tile may be subject to maximum speed limits not imposed by this Order.

This map is reproduced from Ordnance Survey material with the permission of Ordnance Survey on behalf of the Controller of Her Majesty's Stationery Office © Crown Copyright. Unauthorised reproduction infringes Crown copyright and may lead to prosecution or civil proceedings.  
 Herefordshire County Council  
 Licence No: 100024168 2022



Status: CONFIRMED  
 Map Tile Reference: Tile Ref: EU8  
 Sheet Revision Number: 0  
 Sheet Active From: 17/02/2022

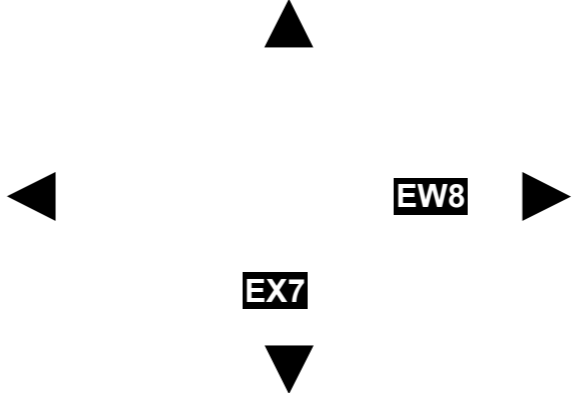
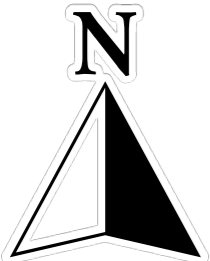
**Herefordshire Council (Speed Limit) (Consolidation) Order 2022**



**SCALE - 1 : 1250** at A3 size

NOTE: SEE SPEED LIMITS MAP SCHEDULE LEGEND FOR RESTRICTIONS DISPLAYED  
 Roads on this Map Tile may be subject to maximum speed limits not imposed by this Order.

This map is reproduced from Ordnance Survey material with the permission of Ordnance Survey on behalf of the Controller of Her Majesty's Stationery Office © Crown Copyright. Unauthorised reproduction infringes Crown copyright and may lead to prosecution or civil proceedings.  
 Herefordshire County Council  
 Licence No: 100024168 2022



Status: CONFIRMED  
 Map Tile Reference: Tile Ref: EW7  
 Sheet Revision Number: 0  
 Sheet Active From: 17/02/2022

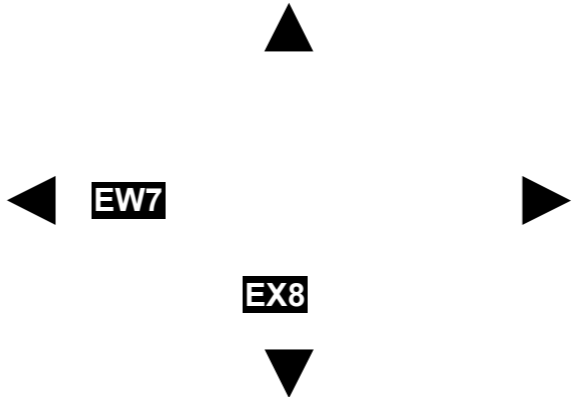
**Herefordshire Council (Speed Limit) (Consolidation) Order 2022**



**SCALE -1 : 1250** at A3 size

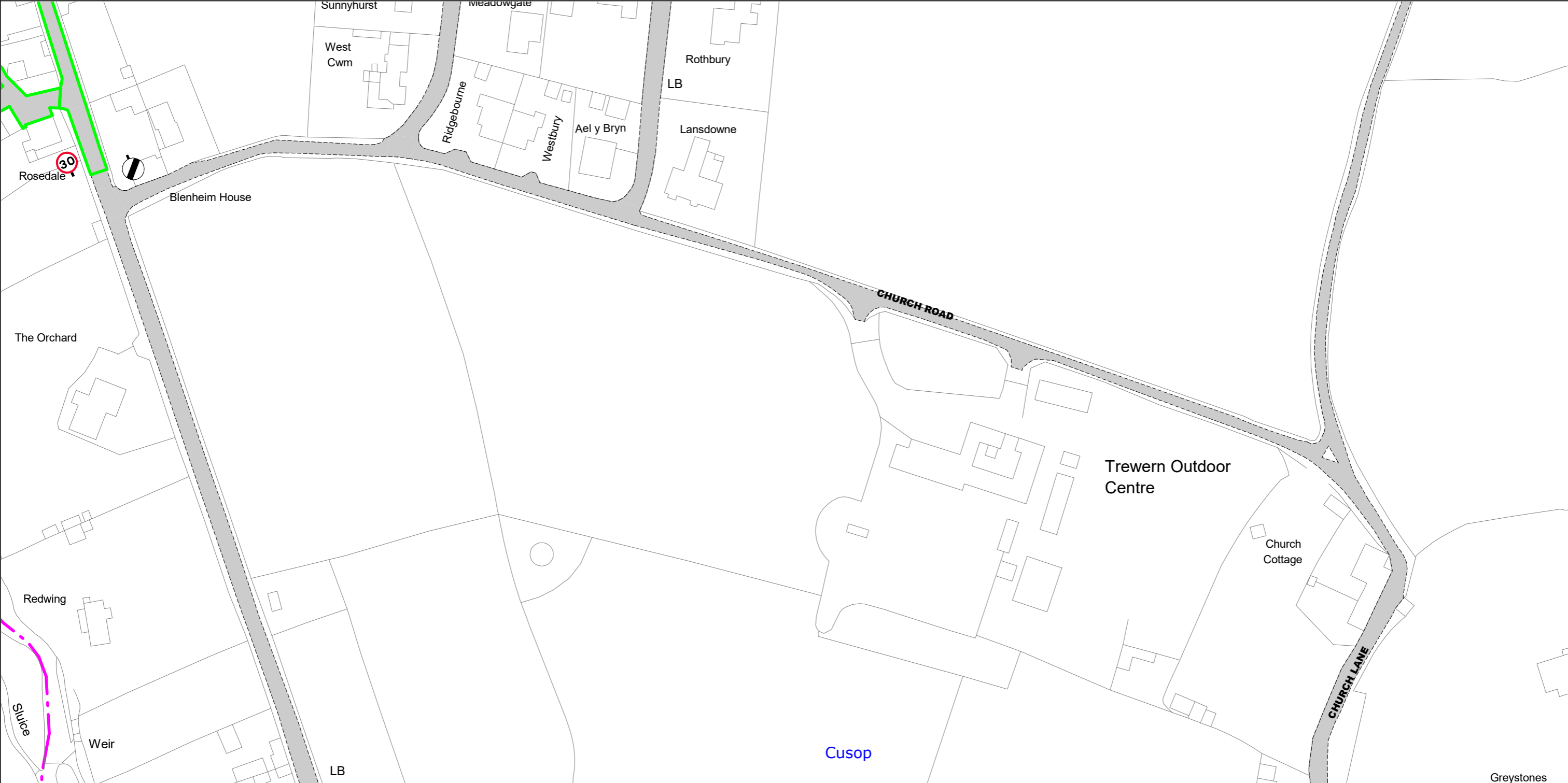
**NOTE: SEE SPEED LIMITS MAP SCHEDULE LEGEND FOR RESTRICTIONS DISPLAYED**  
 Roads on this Map Tile may be subject to maximum speed limits not imposed by this Order.

This map is reproduced from Ordnance Survey material with the permission of Ordnance Survey on behalf of the Controller of Her Majesty's Stationery Office © Crown Copyright. Unauthorised reproduction infringes Crown copyright and may lead to prosecution or civil proceedings.  
 Herefordshire County Council  
 Licence No: 100024168 2022



Status: CONFIRMED  
 Map Tile Reference: Tile Ref: EW8  
 Sheet Revision Number: 0  
 Sheet Active From: 17/02/2022

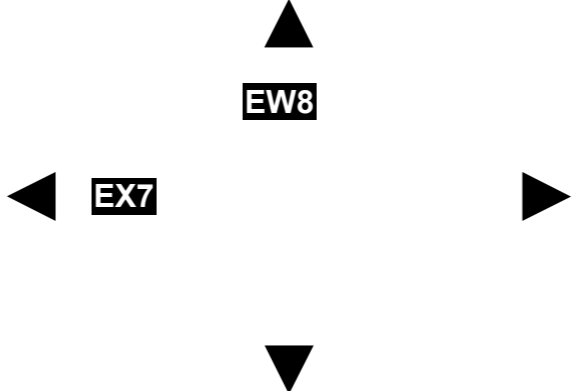
**Herefordshire Council (Speed Limit) (Consolidation) Order 2022**



**SCALE** - 1 : 1250 at A3 size



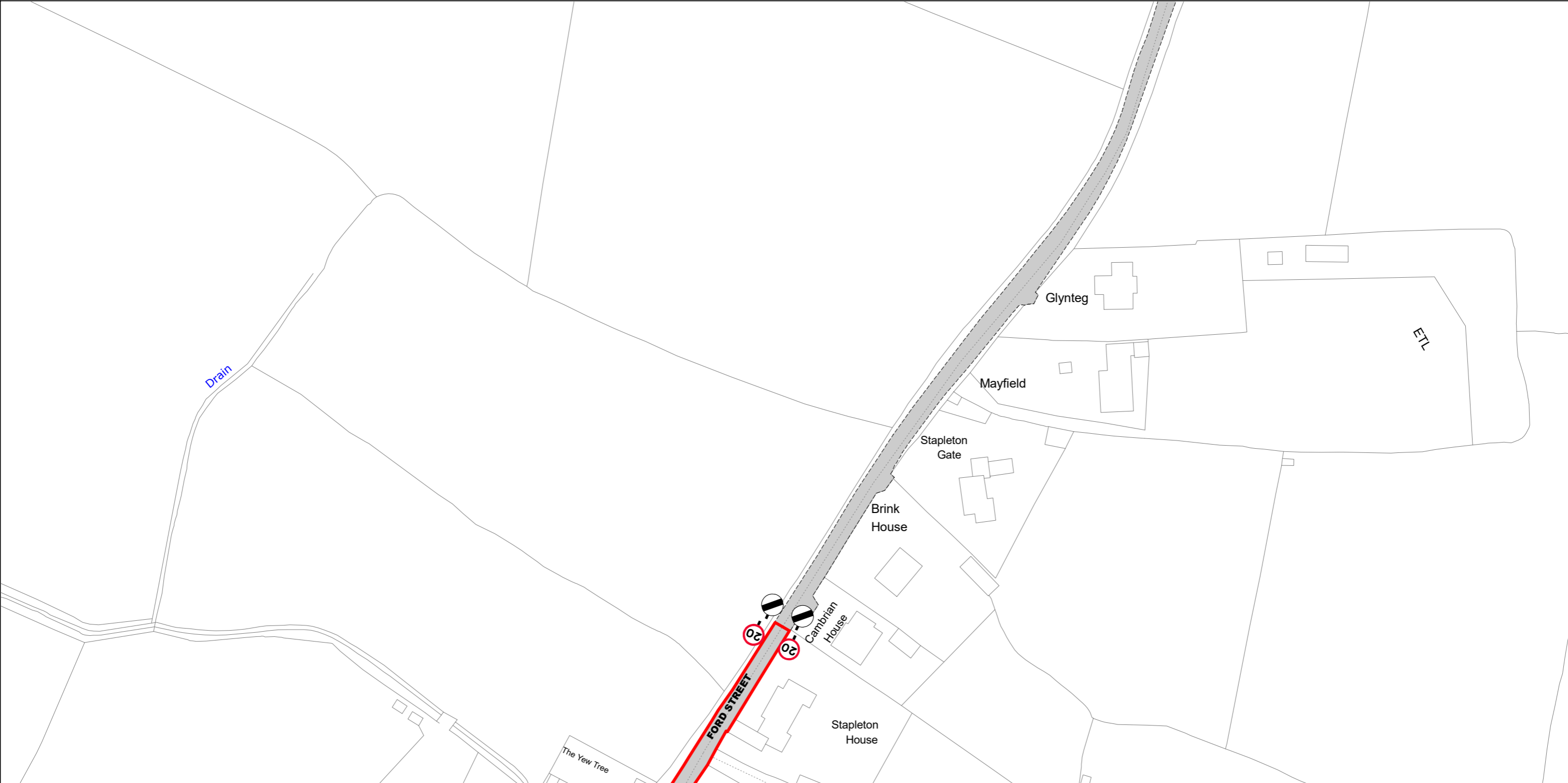
NOTE: SEE SPEED LIMITS MAP SCHEDULE LEGEND FOR RESTRICTIONS DISPLAYED  
 Roads on this Map Tile may be subject to maximum speed limits not imposed by this Order.  
 This map is reproduced from Ordnance Survey material with the permission of Ordnance Survey on behalf of the Controller of Her Majesty's Stationery Office © Crown Copyright. Unauthorised reproduction infringes Crown copyright and may lead to prosecution or civil proceedings.  
 Herefordshire County Council  
 Licence No: 100024168 2022



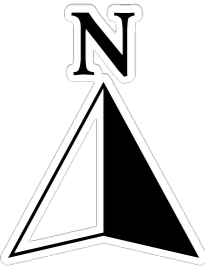
Status: CONFIRMED  
 Map Tile Reference: Tile Ref: EX8  
 Sheet Revision Number: 0  
 Sheet Active From: 17/02/2022



Herefordshire Council (Speed Limit) (Consolidation) Order 2022

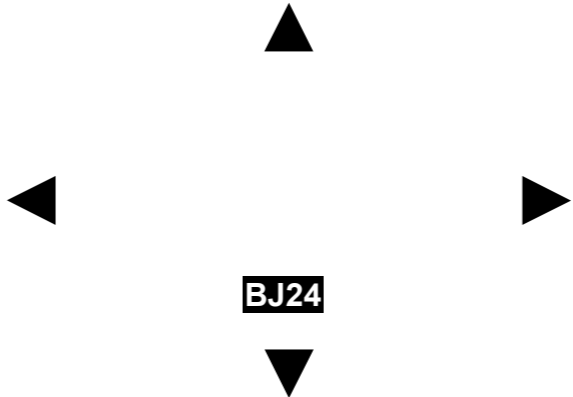


SCALE - 1 : 1250 at A3 size



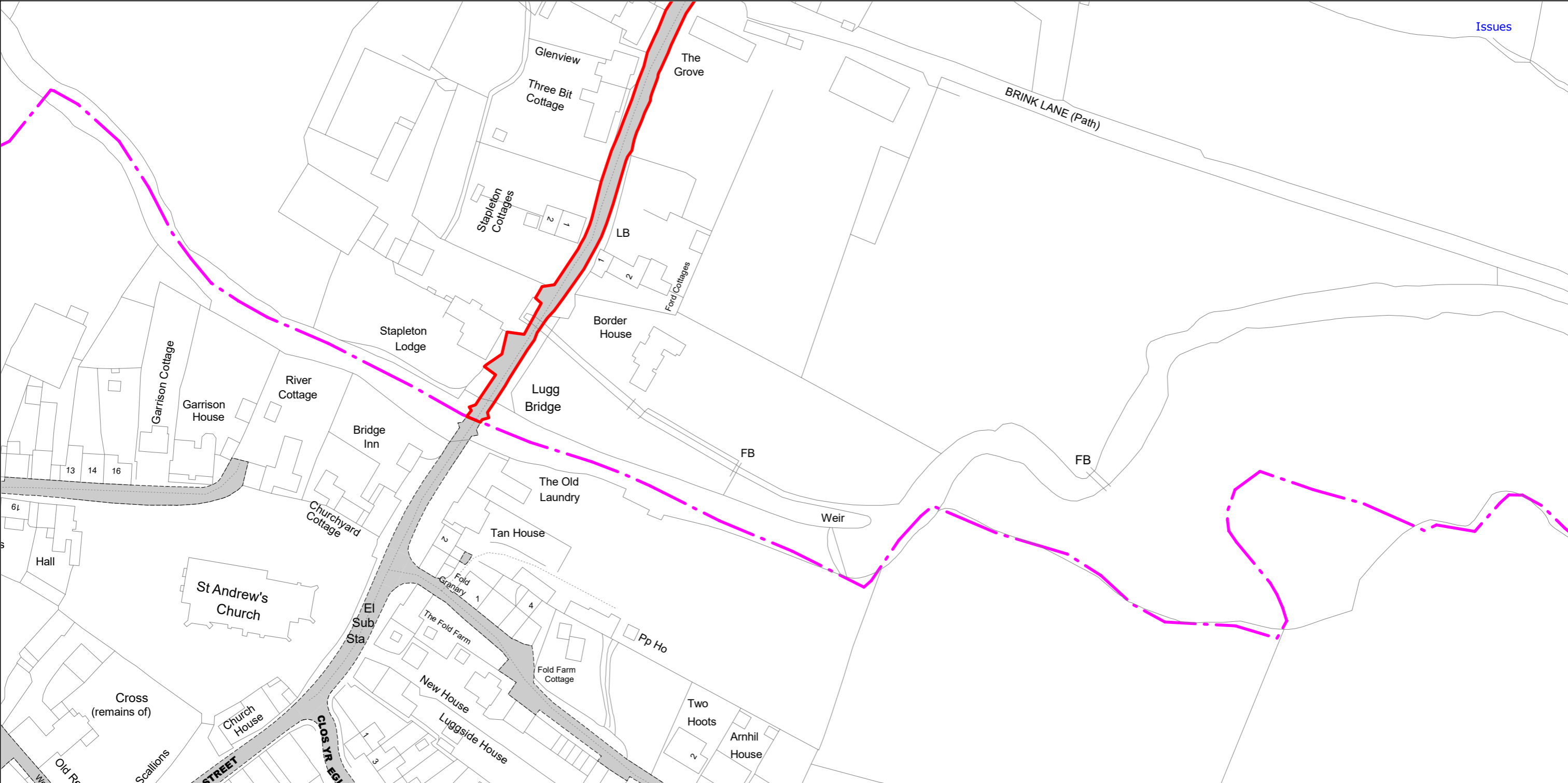
NOTE: SEE SPEED LIMITS MAP SCHEDULE LEGEND FOR RESTRICTIONS DISPLAYED  
Roads on this Map Tile may be subject to maximum speed limits not imposed by this Order.

This map is reproduced from Ordnance Survey material with the permission of Ordnance Survey on behalf of the Controller of Her Majesty's Stationery Office © Crown Copyright. Unauthorised reproduction infringes Crown copyright and may lead to prosecution or civil proceedings.  
Herefordshire County Council  
Licence No: 100024168 2023



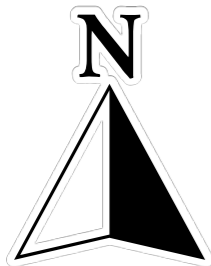
Status:  
Map Tile Reference: Tile Ref: BI24  
Sheet Revision Number: DRAFT  
Sheet Active From:

**Herefordshire Council (Speed Limit) (Consolidation) Order 2022**



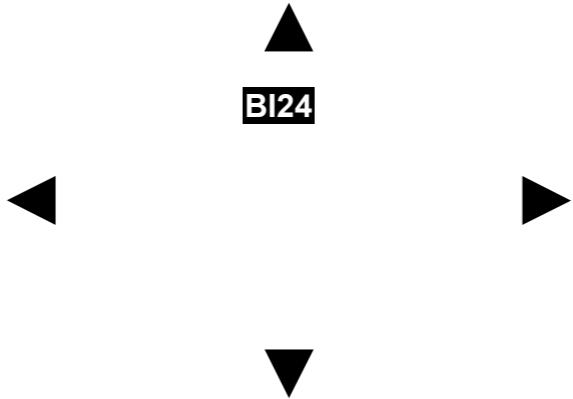
Issues

**SCALE** - 1 : 1250 at A3 size



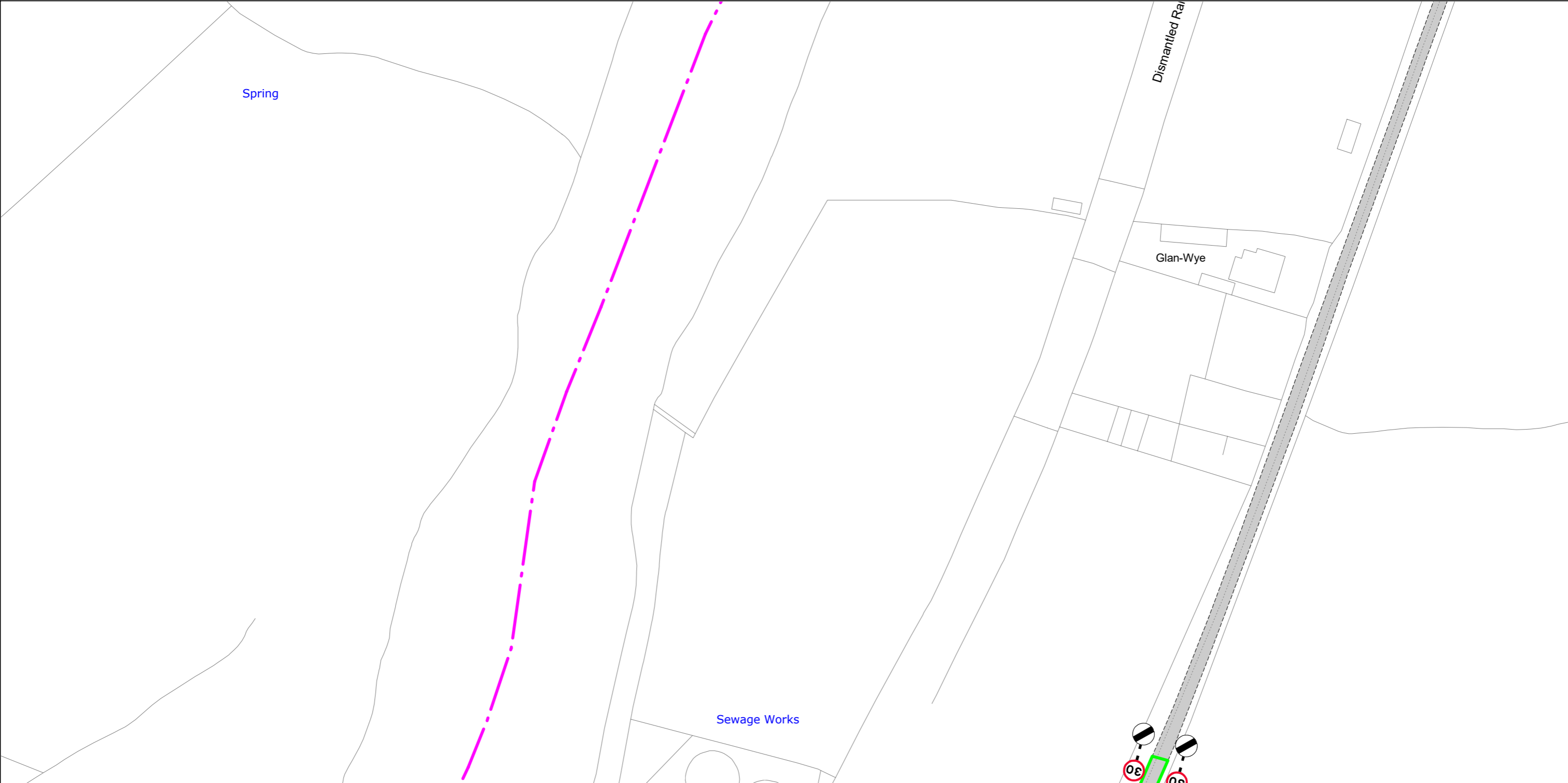
NOTE: SEE SPEED LIMITS MAP SCHEDULE LEGEND FOR RESTRICTIONS DISPLAYED  
Roads on this Map Tile may be subject to maximum speed limits not imposed by this Order.

This map is reproduced from Ordnance Survey material with the permission of Ordnance Survey on behalf of the Controller of Her Majesty's Stationery Office © Crown Copyright. Unauthorised reproduction infringes Crown copyright and may lead to prosecution or civil proceedings.  
Herefordshire County Council  
Licence No: 100024168 2023

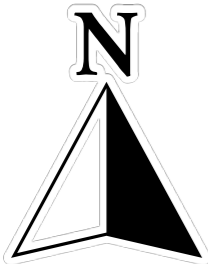


Status:  
Map Tile Reference: Tile Ref: BJ24  
Sheet Revision Number: DRAFT  
Sheet Active From:

# Herefordshire Council (Speed Limit) (Consolidation) Order 2022

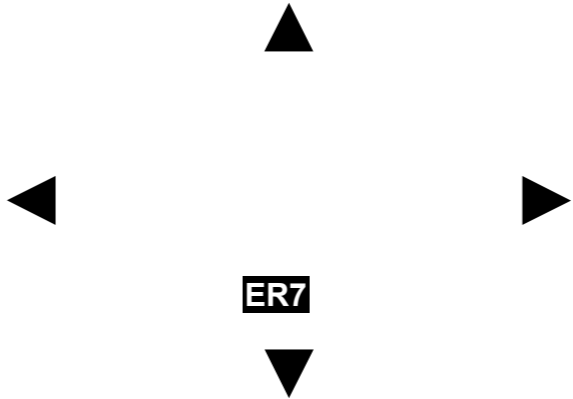


**SCALE** -1 : 1250 at A3 size



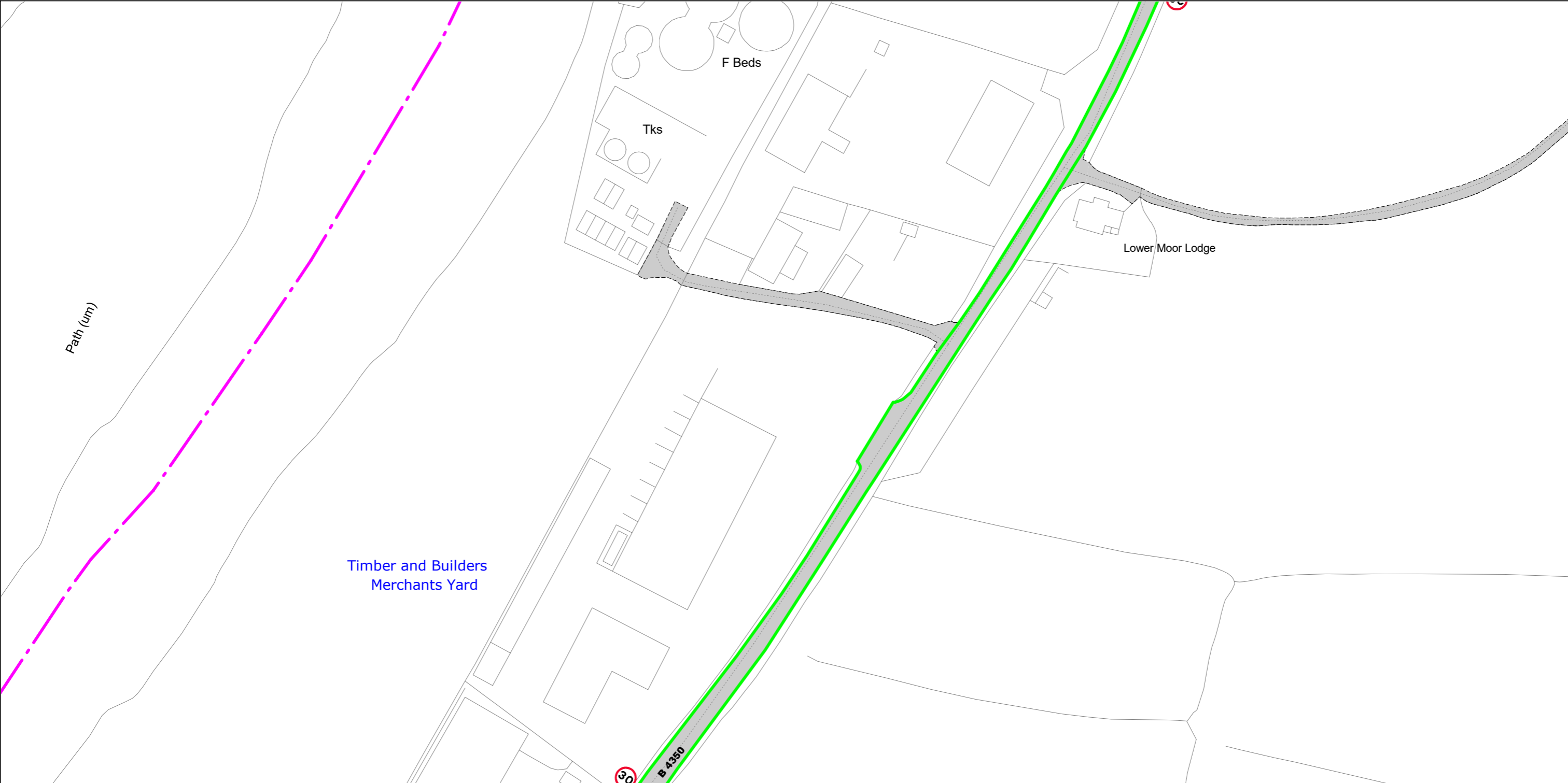
NOTE: SEE SPEED LIMITS MAP SCHEDULE LEGEND FOR RESTRICTIONS DISPLAYED  
Roads on this Map Tile may be subject to maximum speed limits not imposed by this Order.

This map is reproduced from Ordnance Survey material with the permission of Ordnance Survey on behalf of the Controller of Her Majesty's Stationery Office © Crown Copyright. Unauthorised reproduction infringes Crown copyright and may lead to prosecution or civil proceedings.  
Herefordshire County Council  
Licence No: 100024168 2023

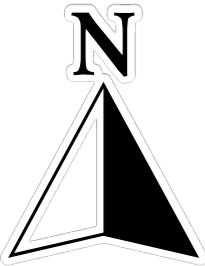


Status:  
Map Tile Reference: Tile Ref: EQ7  
Sheet Revision Number: DRAFT  
Sheet Active From:

**Herefordshire Council (Speed Limit) (Consolidation) Order 2022**

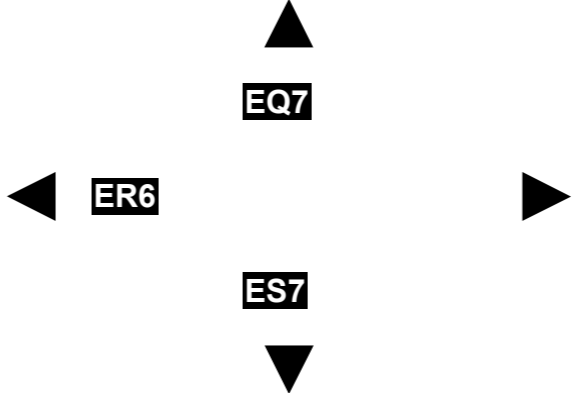


**SCALE** - 1 : 1250 at A3 size



NOTE: SEE SPEED LIMITS MAP SCHEDULE LEGEND FOR RESTRICTIONS DISPLAYED  
 Roads on this Map Tile may be subject to maximum speed limits not imposed by this Order.

This map is reproduced from Ordnance Survey material with the permission of Ordnance Survey on behalf of the Controller of Her Majesty's Stationery Office © Crown Copyright. Unauthorised reproduction infringes Crown copyright and may lead to prosecution or civil proceedings.  
 Herefordshire County Council  
 Licence No: 100024168 2023

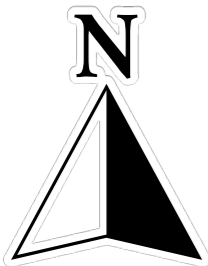


Status:  
 Map Tile Reference: Tile Ref: ER7  
 Sheet Revision Number: DRAFT  
 Sheet Active From:

**Herefordshire Council (Speed Limit) (Consolidation) Order 2022**

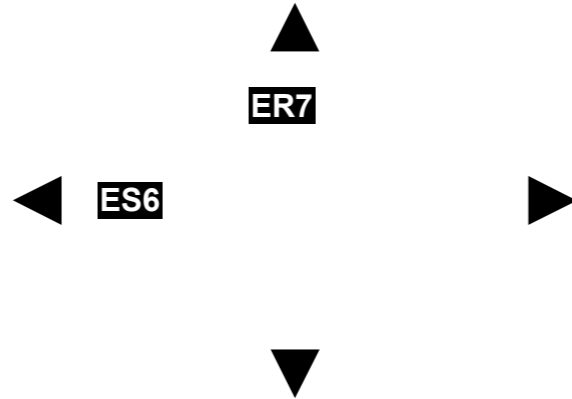


**SCALE** - 1 : 1250 at A3 size



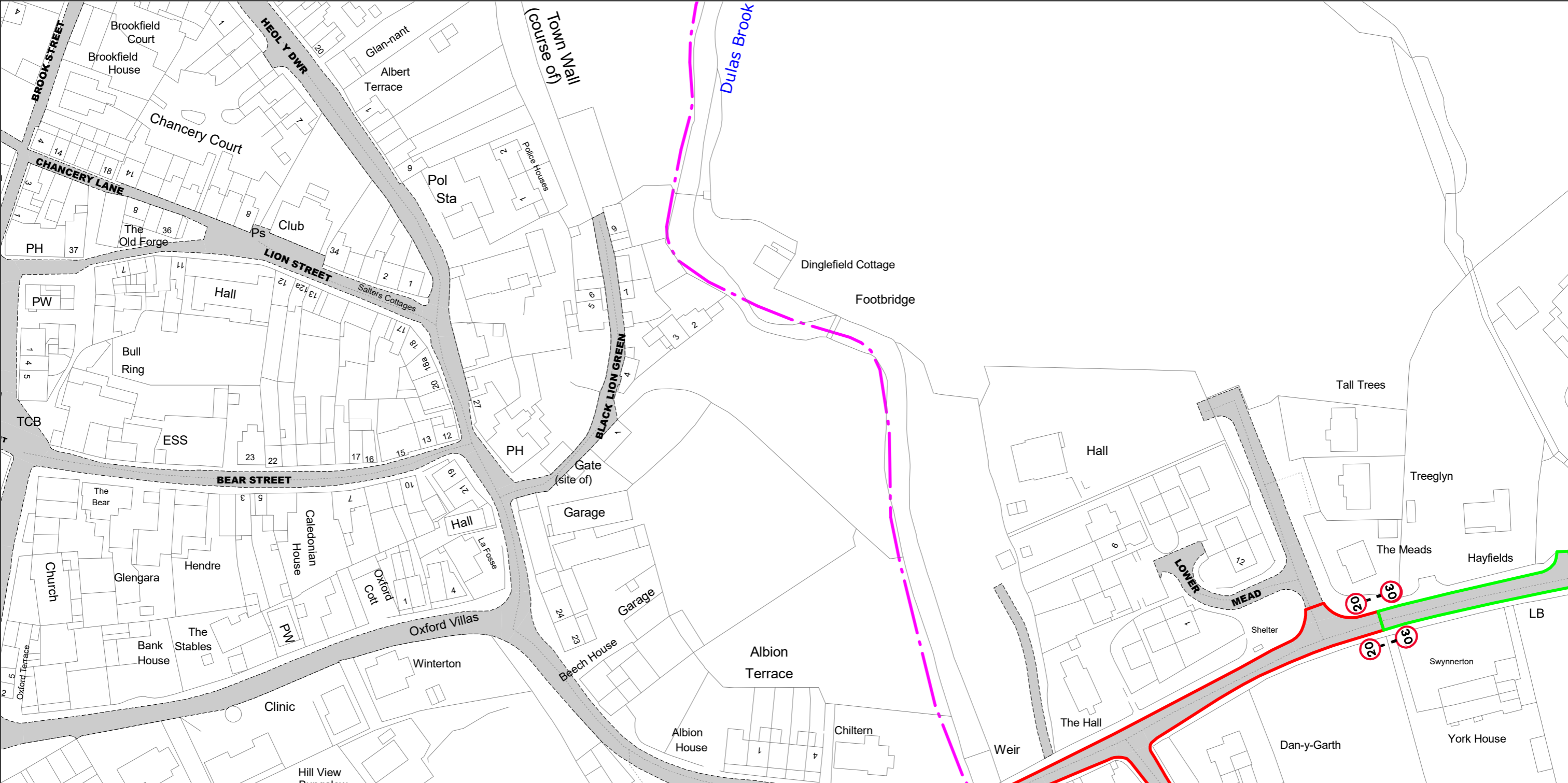
NOTE: SEE SPEED LIMITS MAP SCHEDULE LEGEND FOR RESTRICTIONS DISPLAYED  
Roads on this Map Tile may be subject to maximum speed limits not imposed by this Order.

This map is reproduced from Ordnance Survey material with the permission of Ordnance Survey on behalf of the Controller of Her Majesty's Stationery Office © Crown Copyright. Unauthorised reproduction infringes Crown copyright and may lead to prosecution or civil proceedings.  
Herefordshire County Council  
Licence No: 100024168 2023

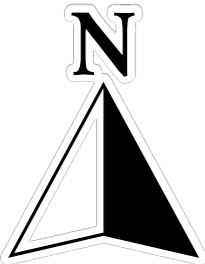


Status:  
Map Tile Reference: Tile Ref: ES7  
Sheet Revision Number: DRAFT  
Sheet Active From:

# Herefordshire Council (Speed Limit) (Consolidation) Order 2022

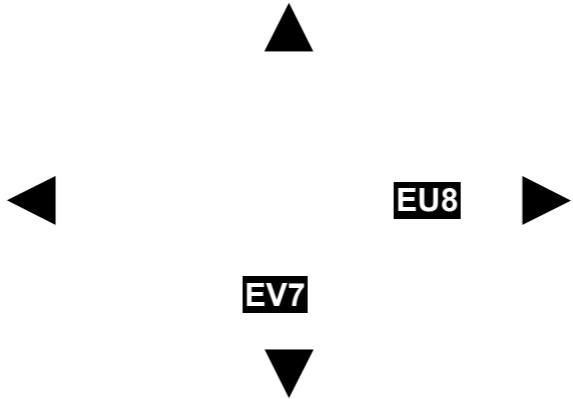


SCALE - 1 : 1250 at A3 size



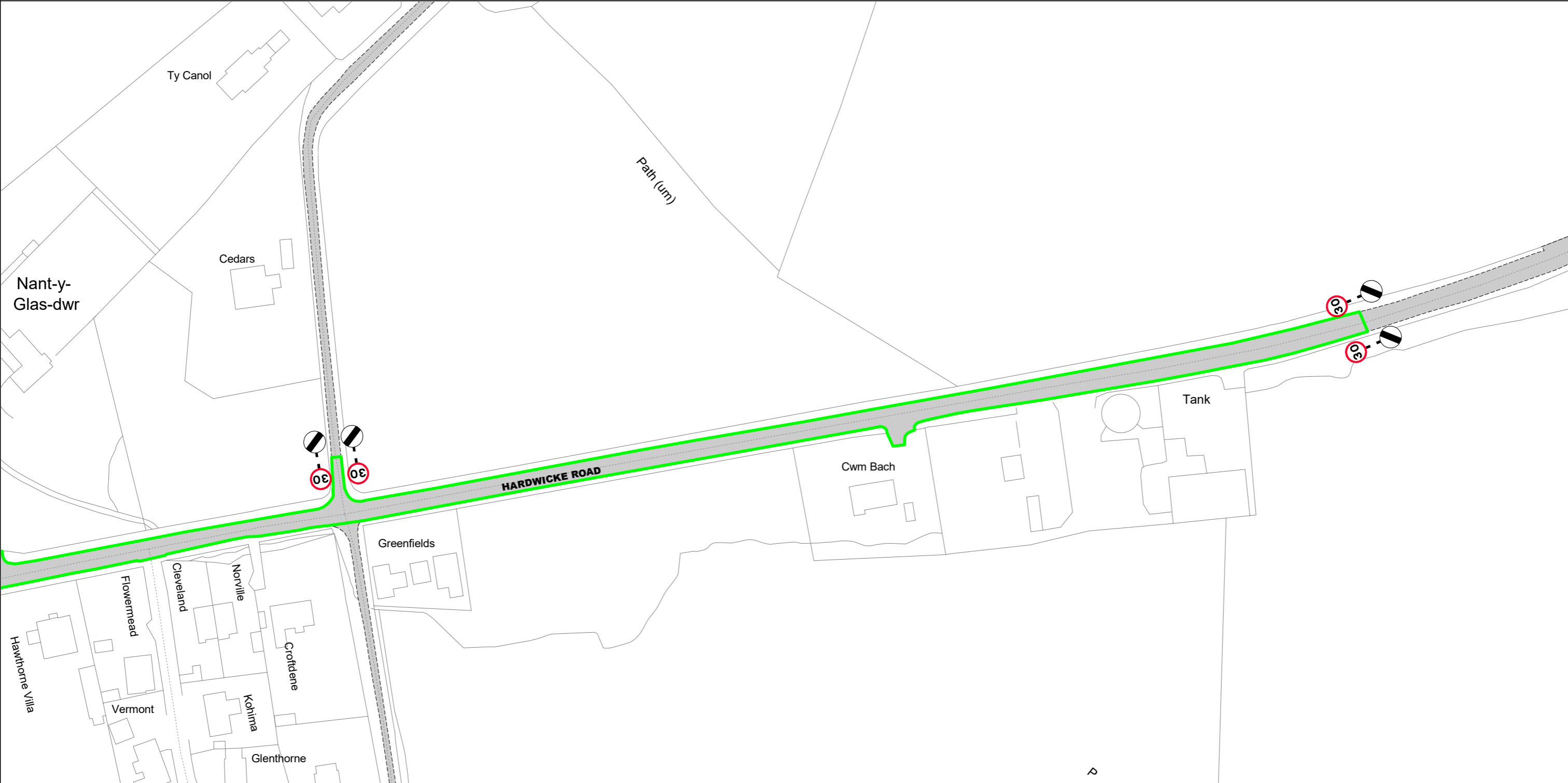
NOTE: SEE SPEED LIMITS MAP SCHEDULE LEGEND FOR RESTRICTIONS DISPLAYED  
 Roads on this Map Tile may be subject to maximum speed limits not imposed by this Order.

This map is reproduced from Ordnance Survey material with the permission of Ordnance Survey on behalf of the Controller of Her Majesty's Stationery Office © Crown Copyright. Unauthorised reproduction infringes Crown copyright and may lead to prosecution or civil proceedings.  
 Herefordshire County Council  
 Licence No: 100024168 2023

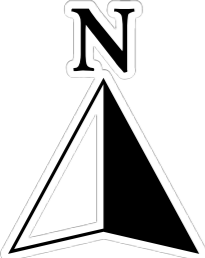


Status:  
 Map Tile Reference: Tile Ref: EU7  
 Sheet Revision Number: DRAFT  
 Sheet Active From:

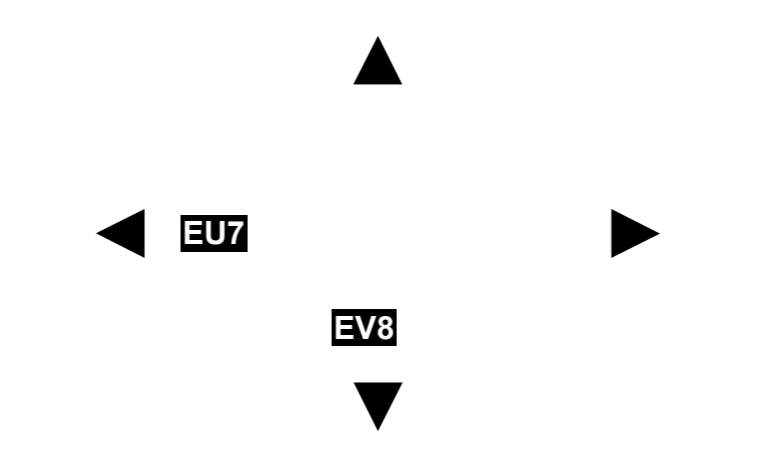
**Herefordshire Council (Speed Limit) (Consolidation) Order 2022**



**SCALE** - 1 : 1250 at A3 size

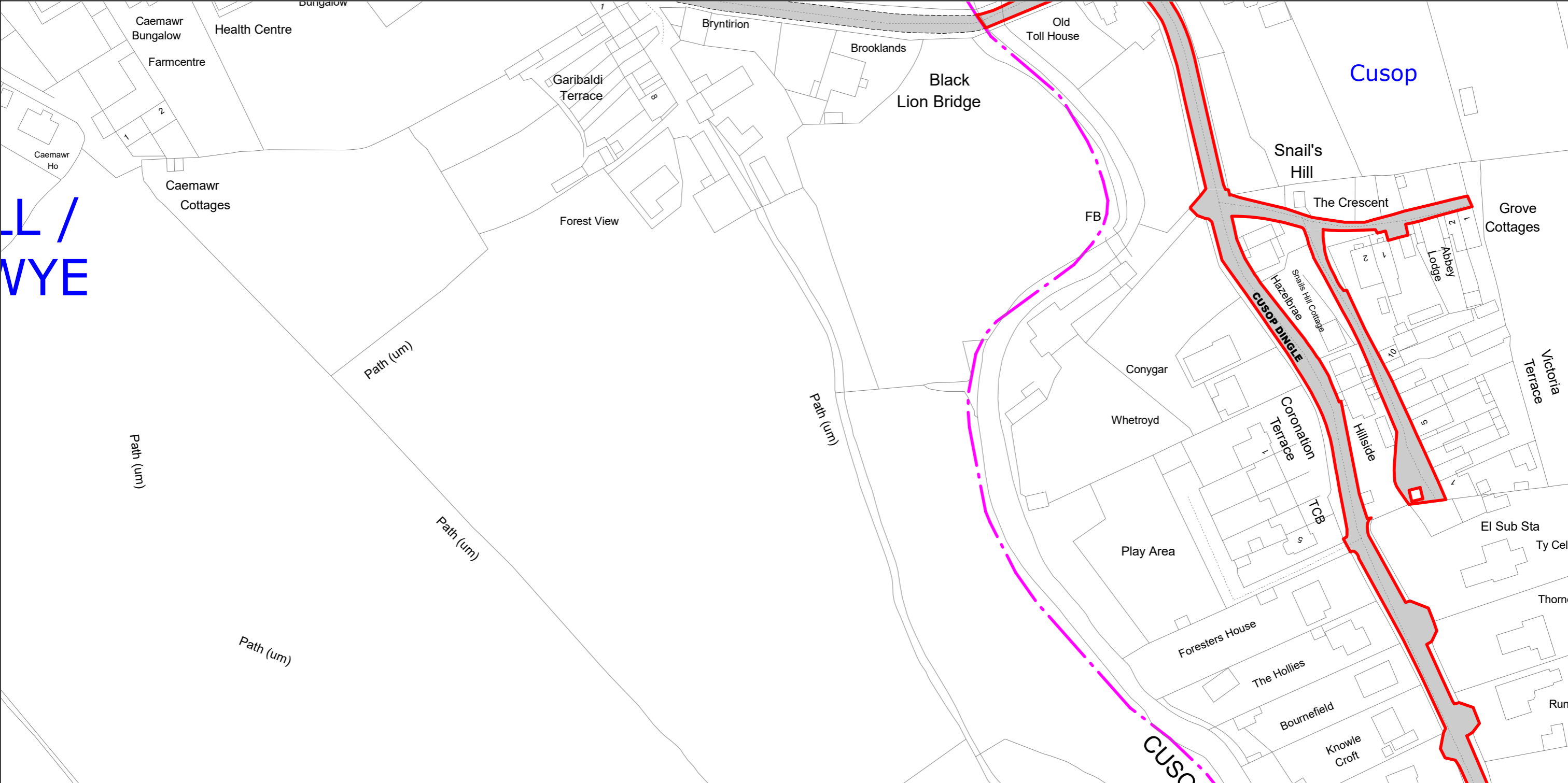


NOTE: SEE SPEED LIMITS MAP SCHEDULE LEGEND FOR RESTRICTIONS DISPLAYED  
 Roads on this Map Tile may be subject to maximum speed limits not imposed by this Order.  
 This map is reproduced from Ordnance Survey material with the permission of Ordnance Survey on behalf of the Controller of Her Majesty's Stationery Office © Crown Copyright. Unauthorised reproduction infringes Crown copyright and may lead to prosecution or civil proceedings.  
 Herefordshire County Council  
 Licence No: 100024168 2023

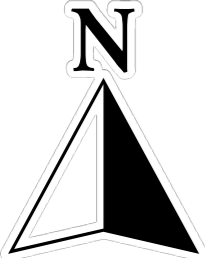


Status:  
 Map Tile Reference: Tile Ref: EU8  
 Sheet Revision Number: DRAFT  
 Sheet Active From:

**Herefordshire Council (Speed Limit) (Consolidation) Order 2022**

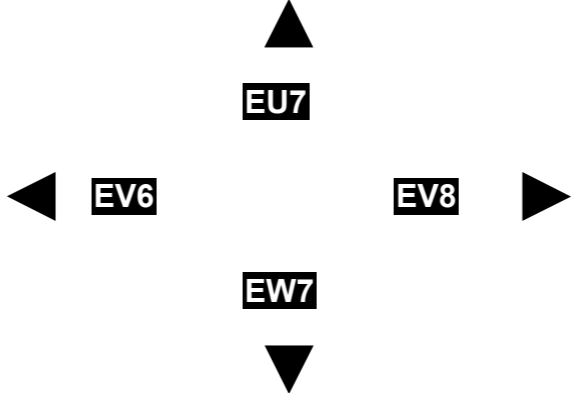


**SCALE -1 : 1250** at A3 size



NOTE: SEE SPEED LIMITS MAP SCHEDULE LEGEND FOR RESTRICTIONS DISPLAYED  
 Roads on this Map Tile may be subject to maximum speed limits not imposed by this Order.

This map is reproduced from Ordnance Survey material with the permission of Ordnance Survey on behalf of the Controller of Her Majesty's Stationery Office © Crown Copyright. Unauthorised reproduction infringes Crown copyright and may lead to prosecution or civil proceedings.  
 Herefordshire County Council  
 Licence No: 100024168 2023



Status:  
 Map Tile Reference: Tile Ref: EV7  
 Sheet Revision Number: DRAFT  
 Sheet Active From:



**Herefordshire Council (Speed Limit) (Consolidation) Order 2022**

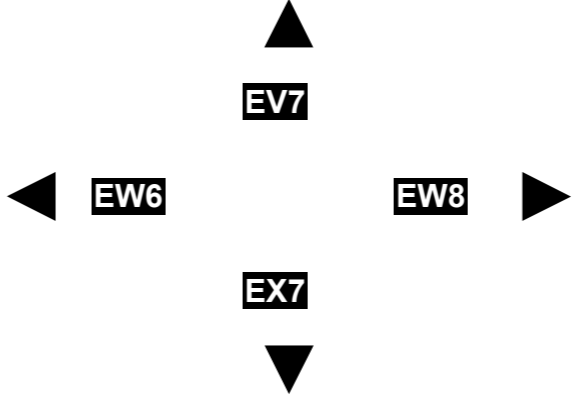


**SCALE** - 1 : 1250 at A3 size



NOTE: SEE SPEED LIMITS MAP SCHEDULE LEGEND FOR RESTRICTIONS DISPLAYED  
 Roads on this Map Tile may be subject to maximum speed limits not imposed by this Order.

This map is reproduced from Ordnance Survey material with the permission of Ordnance Survey on behalf of the Controller of Her Majesty's Stationery Office © Crown Copyright. Unauthorised reproduction infringes Crown copyright and may lead to prosecution or civil proceedings.  
 Herefordshire County Council  
 Licence No: 100024168 2023

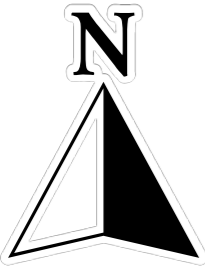


Status:  
 Map Tile Reference: Tile Ref: EW7  
 Sheet Revision Number: DRAFT  
 Sheet Active From:

# Herefordshire Council (Speed Limit) (Consolidation) Order 2022

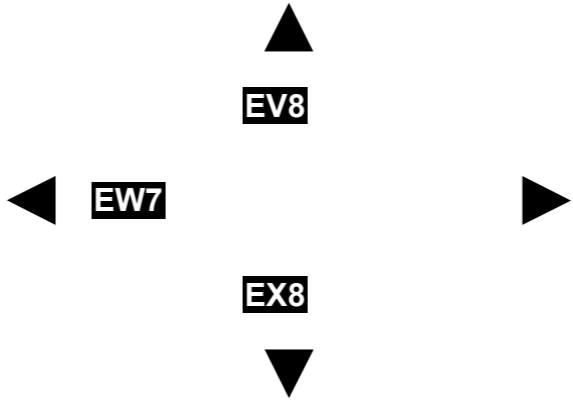


**SCALE** - 1 : 1250 at A3 size



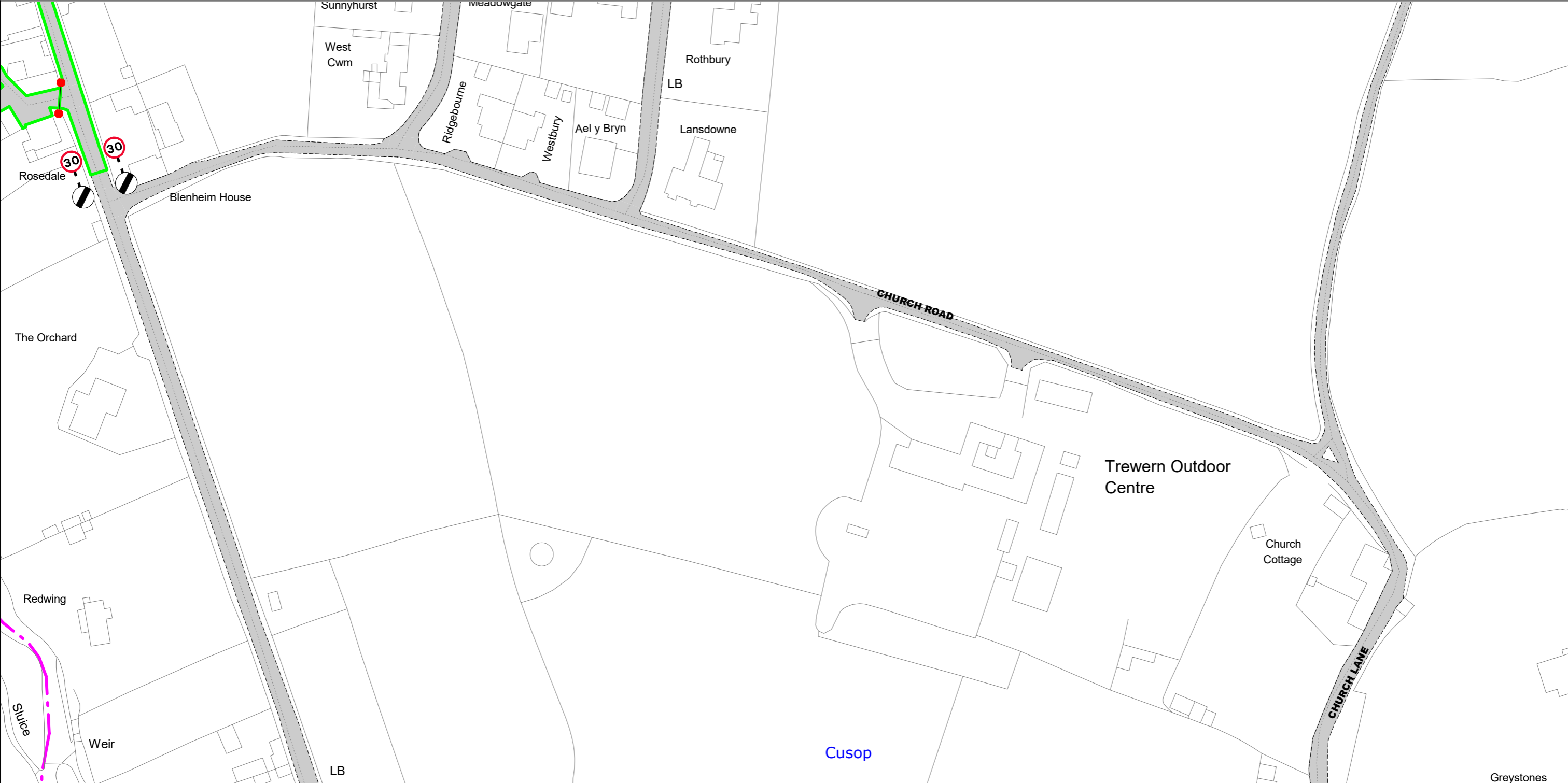
**NOTE: SEE SPEED LIMITS MAP SCHEDULE LEGEND FOR RESTRICTIONS DISPLAYED**  
 Roads on this Map Tile may be subject to maximum speed limits not imposed by this Order.

This map is reproduced from Ordnance Survey material with the permission of Ordnance Survey on behalf of the Controller of Her Majesty's Stationery Office © Crown Copyright. Unauthorised reproduction infringes Crown copyright and may lead to prosecution or civil proceedings.  
 Herefordshire County Council  
 Licence No: 100024168 2023

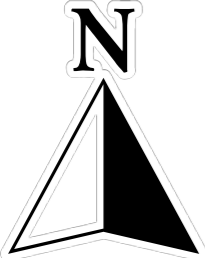


Status:  
 Map Tile Reference: Tile Ref: EW8  
 Sheet Revision Number: DRAFT  
 Sheet Active From:

# Herefordshire Council (Speed Limit) (Consolidation) Order 2022

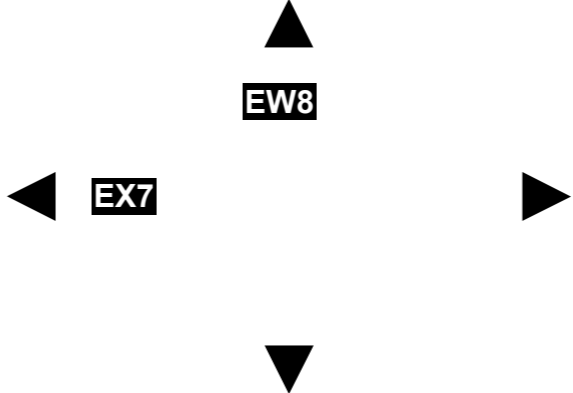


**SCALE** - 1 : 1250 at A3 size



NOTE: SEE SPEED LIMITS MAP SCHEDULE LEGEND FOR RESTRICTIONS DISPLAYED  
 Roads on this Map Tile may be subject to maximum speed limits not imposed by this Order.

This map is reproduced from Ordnance Survey material with the permission of Ordnance Survey on behalf of the Controller of Her Majesty's Stationery Office © Crown Copyright. Unauthorised reproduction infringes Crown copyright and may lead to prosecution or civil proceedings.  
 Herefordshire County Council  
 Licence No: 100024168 2023



Status:  
 Map Tile Reference: Tile Ref: EX8  
 Sheet Revision Number: DRAFT  
 Sheet Active From:

## Equality Act 2010

### Equality Impact and Needs Assessment

#### **TRAFFIC REGULATION ORDER SCHEME: PROPOSED ALTERATIONS TO EXISTING SPEED LIMITS ON VARIOUS ROADS IN HAY-ON-WYE & PRESTEIGNE, HEREFORDSHIRE.**

The Council has a duty to give 'due regard to' the following three aims of the public sector equality duty (section 149 of the Equality Act 2010) during the development of the 'policy'.<sup>1</sup>

- Eliminate discrimination, harassment and victimisation and any other conduct prohibited by the ACT:
- Advance equality of opportunity between people who share a protected characteristic and people who do not share it; and
- Foster good relations between people who share a protected characteristic

An initial assessment against each of the protected groups is provided below – any issues highlighted through the consultation process will be considered and reported at the end of the consultation period.

<b>Scheme Name</b>	<b>Welsh Border 20/30mph</b>
<b>Protected group</b>	<b>Challenge or opportunity considered and what we did</b>
<b>Age(A)</b>	<b>No negative or positive impact on this group has been identified at this time.</b>
<b>Disability (D)</b>	<b>No negative or positive impact on this group has been identified at this time.</b>
<b>Sex (S)</b>	<b>No negative or positive impact on this group has been identified at this time.</b>
<b>Race (including Gypsy &amp; Traveller)(R))</b>	<b>No negative or positive impact on this group has been identified at this time.</b>
<b>Gender reassignment(GR)</b>	<b>No negative or positive impact on this group has been identified at this time.</b>
<b>Marriage &amp; civil partnership (MCP)</b>	<b>No negative or positive impact on this group has been identified at this time.</b>
<b>Pregnancy &amp; maternity (PM)</b>	<b>No negative or positive impact on this group has been identified at this time.</b>
<b>Religion and/or Belief (RAOB)</b>	<b>No negative or positive impact on this group has been identified at this time.</b>
<b>Sexual Orientation(SO)</b>	<b>No negative or positive impact on this group has been identified at this time.</b>

---

<sup>1</sup> For 'policy': any new and existing policy, strategy, services, functions, work programme, project, practice and activity. This includes decisions about budgets, procurement, commissioning or de-commissioning services, service design and implementation.

**Name: Will Cox**

**Dated: 10<sup>th</sup> August 2023**

Scheme Officer

**Name: Callum Bush**

**Dated: 5<sup>th</sup> September 2023**

Traffic Management Team Leader  
Herefordshire Council

### **Monitoring and Review**

Please identify any aspects that require reconsideration following the TRO process, identify any amendments made in relation to due regard and give reasoning.

**Name:**

**Dated:**

**Signed:**

Scheme Officer

**Name:**

**Dated:**

**Signed:**

Traffic Management Team Leader  
Herefordshire Council