

# Draft Leominster Town Centre Conservation Appraisal Proposed Extension of Conservation Area

## CONSULTATION RESPONSE FORM 30 October - 20 November 2023

We need to receive all comments by 20 November 2023

As a result of the previous consultation (15 August to 26 September 2022) we received some really helpful comments. Many focussed on the proposed new Bridge Street Conservation Area not being large enough to include all the areas of historic interest / importance to you. We have now fully considered those comments and are seeking your views on our revised proposal.

You can find an online version of this form here: <https://bit.ly/3Fmau6V> or use the QR code shown (right):



**Q6.** If you don't like these boundaries where would you want them to be (draw on map) and tell us why below.

.....  
.....  
.....  
.....

**Q.7** Would you like to make any other comments about any other aspect of heritage protection in Leominster?

.....  
.....  
.....  
.....  
.....  
.....  
.....  
.....  
.....  
.....  
.....

Please continue on a separate sheet if necessary

**Thank you for taking part in this consultation process and make sure that you return this completed form by 20 November 2023**

**RESPONSES TO CONSULTATIONS MAY BE MADE PUBLIC**  
(eg on the internet or via a report) but we will only be taking anonymised responses.

Please send this form by post to:  
Built Heritage Team, Economy & Environment Directorate, Herefordshire Archive and Record Centre, Fir Tree Lane, Rotherwas, Hereford, HR2 6LA

Or drop off in person at:  
Leominster Town Council Offices, Tourist Information Centre, 11 Corn Square, Leominster, HR6 8YP

**Q.1.** Do you: live in town / work in town / own a business in town / are a visitor to the town / other?  
(please delete or circle where appropriate)

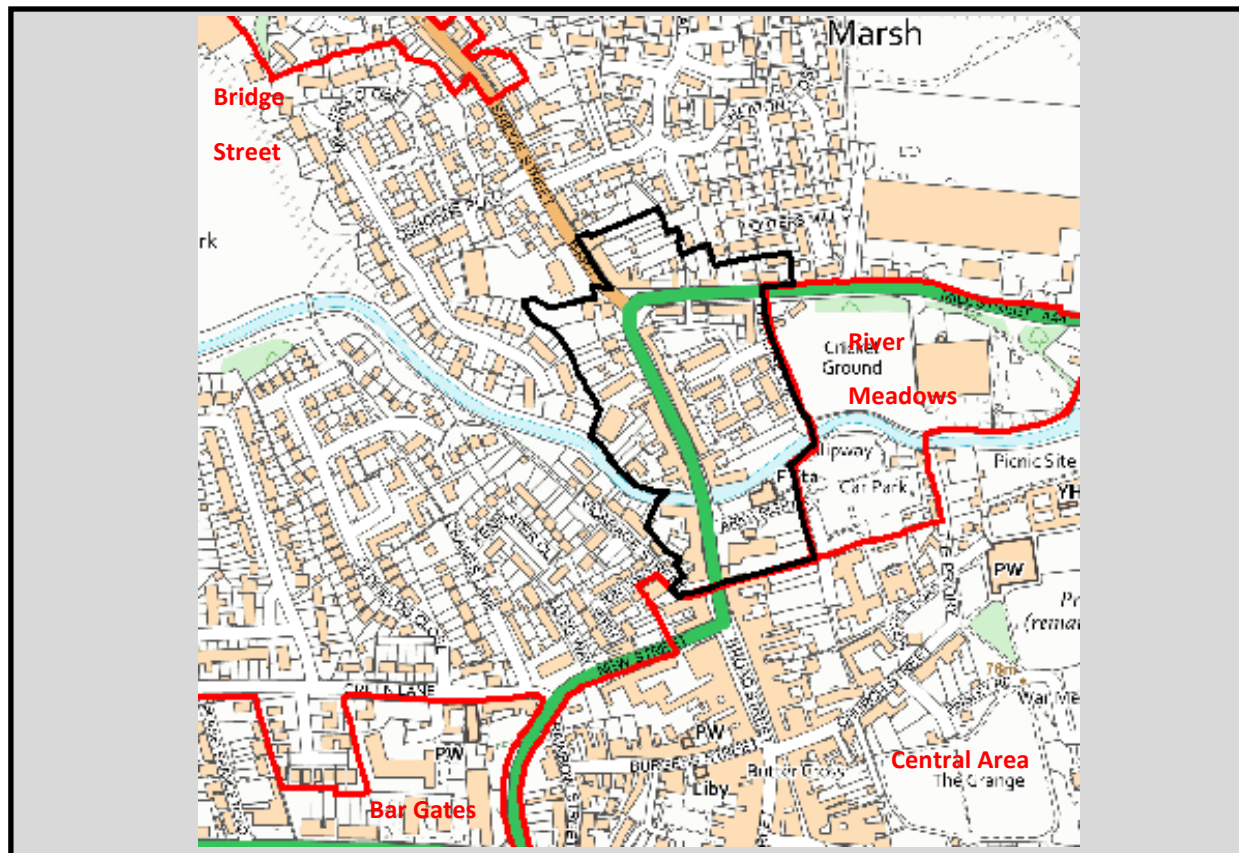
**Q.2** Do you live in the existing Leominster conservation area?  
**Yes / No** (please circle)

**Q. 3** Do you live in a proposed conservation area?  
**Yes / No** (please circle)  
If "Yes" could you say which area A, B, C you live in (see map inside for detail).  
**A / B / C** (please circle)


**Q.4** We have suggested three boundaries for the new Conservation Area. Which do you think is best? (see map inside for detail)  
**A / B / C** (please circle)

**Q5.** Why do you prefer this option?  
.....  
.....  
.....






**Current Conservation Areas**




**Proposed Area of Extension**


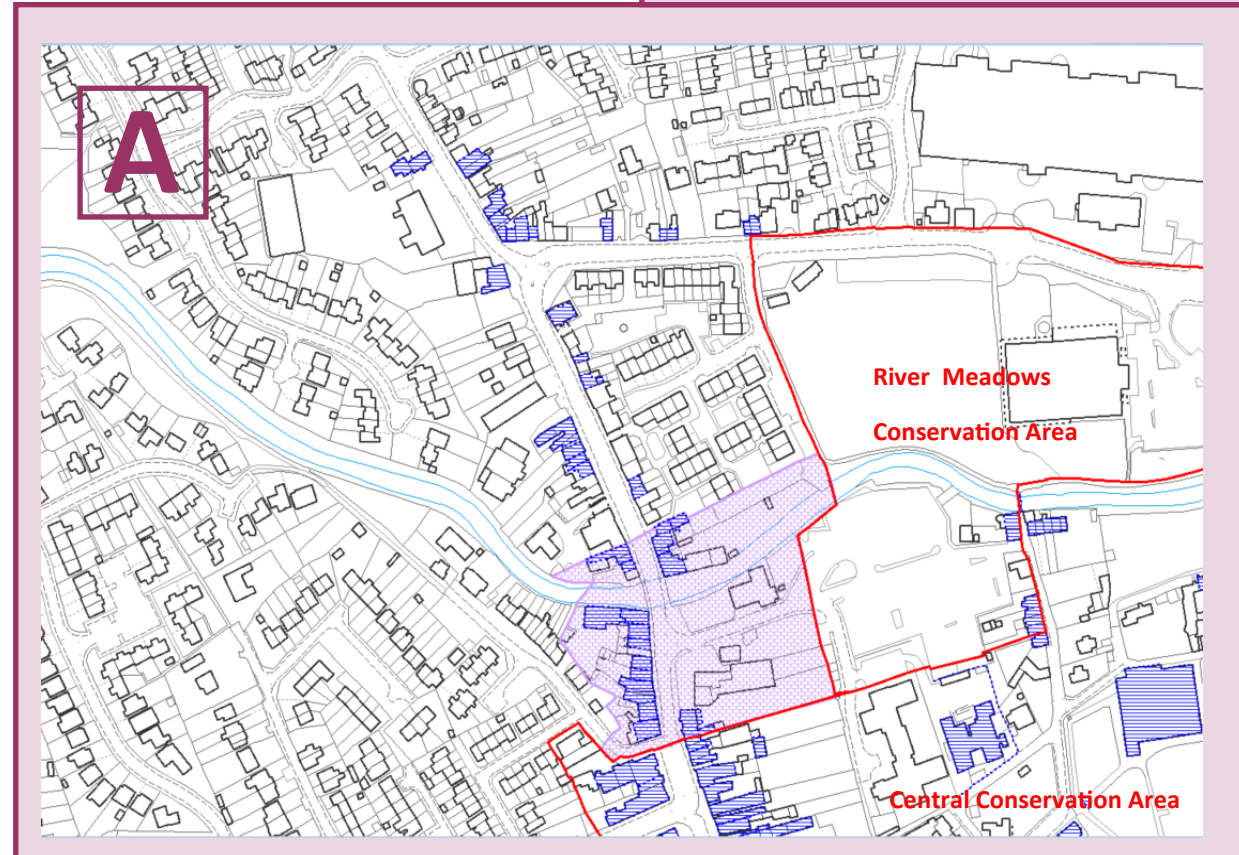


**Option A:**

**Proposed Extension Area**



**Listed Buildings**

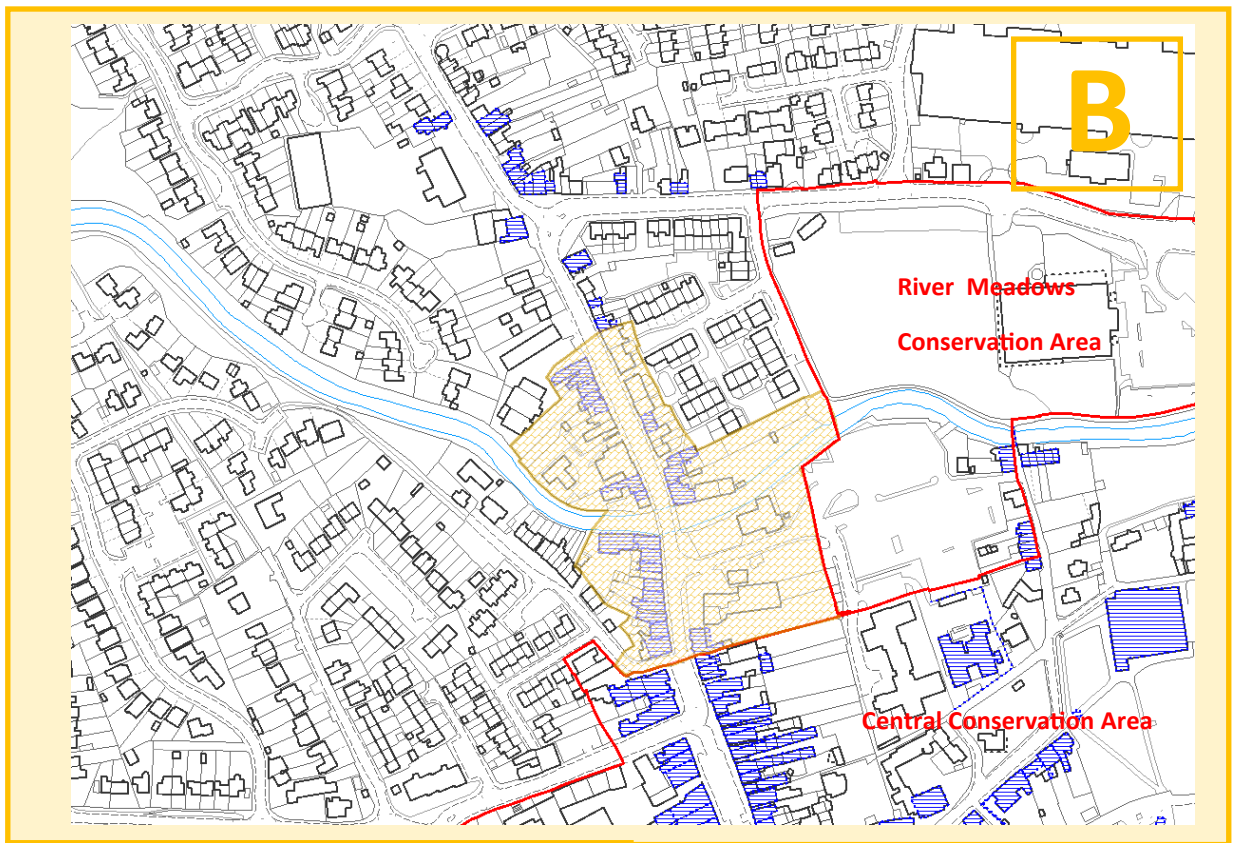



Maps produced by Built Service Conservation Team

© Herefordshire Council. Crown Copyright. All rights reserved. 100024168. 2009


Herefordshire Council  
Conservation  
PO BOX 4  
Plough Lane  
Hereford  
HR4 0XH

Tel.: (01432) 260000  
Fax.: (01432) 383031




**Option B:**

**Proposed Extension Area**

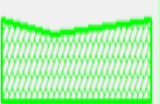


**Listed Buildings**



**Option C:**

**Proposed Extension Area**



**Listed Buildings**

