

**HEREFORDSHIRE COUNCIL  
(VARIOUS TRAFFIC MOVEMENTS) (CONSOLIDATION) ORDER 2022  
(VARIATION) ORDER No.3 2023  
(U65408, FROG LANE)  
(PROHIBITION OF MOTOR VEHICLES)**

The County of Herefordshire District Council, known as Herefordshire Council in exercise of its powers under Sections 1, 2 and 4 of Part I and Part IV of Schedule 9 of the Road Traffic Regulation Act 1984 (the 1984 Act) and the Traffic Management Act 2004 (the 2004 Act) and of all other enabling powers, and after consultation with the Chief Officer of Police in accordance with Part III of Schedule 9 to the 1984 Act, proposes to make the above-named Order the effect of which will be that:

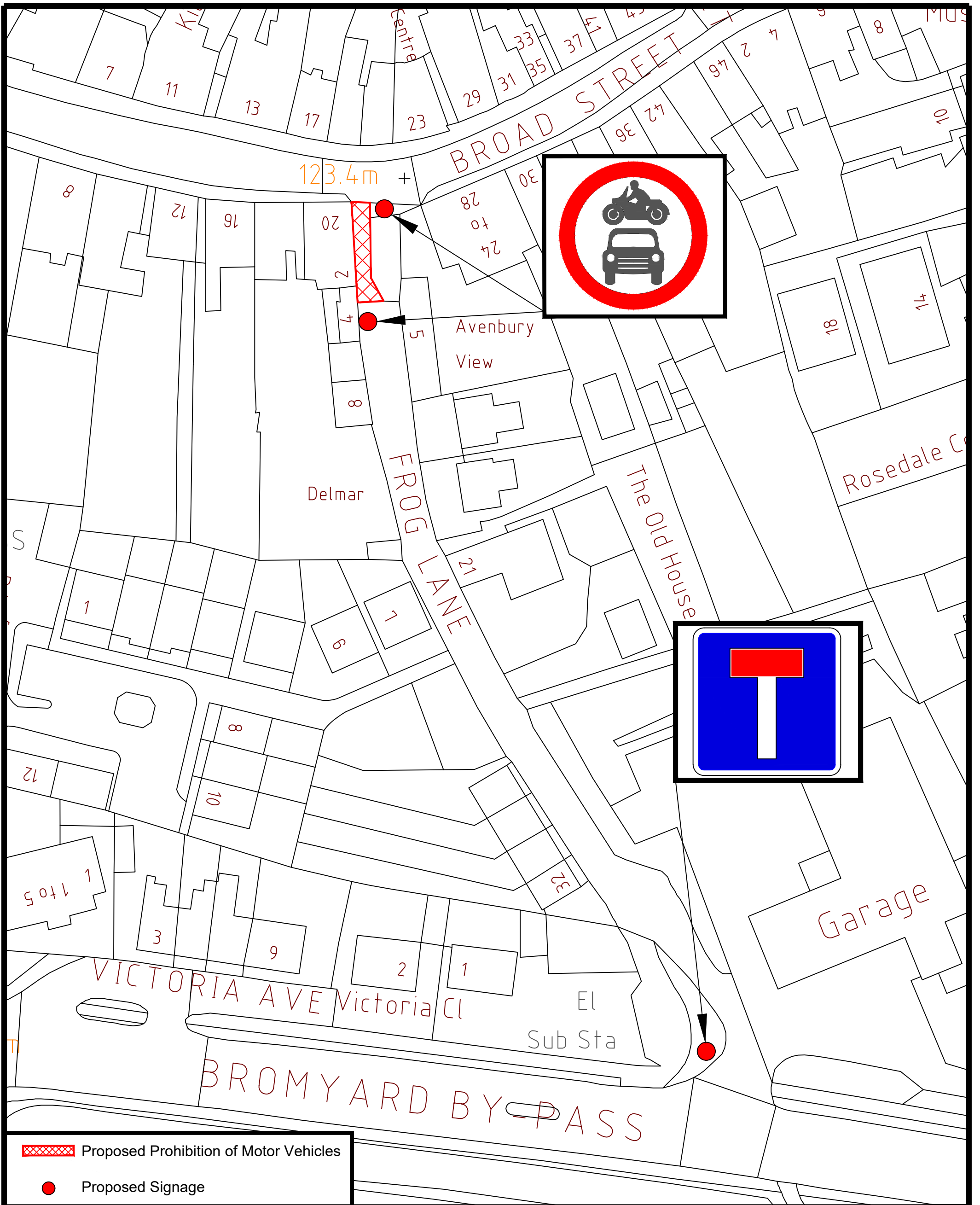
**A Prohibition of Motor Vehicles will be implemented on Frog Lane (U65408) from its junction with Broad Street (B4203) for a distance of 16m in a southerly direction.**

A copy of the 2022 Order can be viewed on the Council's website at [www.herefordshire.gov.uk](http://www.herefordshire.gov.uk) in the Introduced Traffic Regulation Order section, the draft Variation Order named above, a consultation plan and Statement of Reasons can be viewed on the Council's website at [www.herefordshire.gov.uk](http://www.herefordshire.gov.uk) in the Proposed Traffic Regulation Order section. They are also available for inspection during normal office hours at the Hereford Customer Service Centre, Blue School House, Blue School Street, Hereford, HR1 2LX. Photocopies of the same may be provided on payment of photocopying charges at the Council.

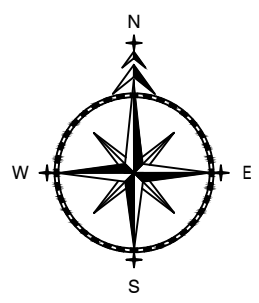
General enquiries relating to the proposal should be referred to the Traffic Management Team at ADL Traffic and Highways Engineering Ltd (Tel: 01454 332100). Objections to the proposal together with the grounds on which they are made must be sent in writing to the Traffic Management Team, ADL Traffic and Highways Engineering Ltd, ADL House, Oaklands Business Park, Armstrong Way, Yate, Bristol BS37 5NA, or by email to [info@adltraffic.co.uk](mailto:info@adltraffic.co.uk). The deadline for the receipt of objections is 12:00 noon on 1<sup>st</sup> December 2023. Representations of support will also be received during this time.

*Any representations received by the Council may be imparted to third parties. We will keep your data for up to 7 years. Your information may be shared with other Balfour Beatty teams within Herefordshire and Herefordshire Council in order to provide you with the service. Individuals have a number of rights under data protection law, including the right to request their information. You also have a right to make a complaint about our handling of your personal data to the Information Commissioner's Office <https://ico.org.uk/>*

Mark Averill  
Interim Service Director Environment, Highways and Waste  
9<sup>th</sup> November 2023



- Proposed Prohibition of Motor Vehicles
- Proposed Signage



**ADL**  
TRAFFIC & HIGHWAYS

ADL House  
The Oaklands Business Park  
Yate, Bristol  
BS37 5NA  
Tel : 01454 332100  
Fax : 01454 327983  
E-Mail : CAD@ADLTRAFFIC.CO.UK

**NOTES**

1. PRELIMINARY DESIGN PROVIDED FOR ILLUSTRATIVE PURPOSES ONLY. ALL DETAILS ARE SUBJECT TO INCLUDING CHECKING STATUTORY SERVICE APPARATUS.
2. DO NOT SCALE FROM THIS DRAWING.
3. BACKGROUND PLAN IS BASED UPON A DIGITAL OSDBE.
4. ALL DETAILS TO BE CONFIRMED ON SITE AND ON A TOPOGRAPHICAL SURVEY.
5. ALL TRACKS ASSUME GRADIENTS AND CHANGERS DO NOT EXCEED 1:60 AND 1:40 RESPECTIVELY OTHERWISE VEHICLE MANOEUVRABILITY MAY BE AFFECTED.
6. ALL LAND OWNERSHIP DETAILS EXTENT OF ADOPTED HIGHWAY AND RIGHTS OF WAY TO BE CONFIRMED.
7. ASSUMES ALL LANDSCAPING CAN BE ALTERED AND NO TREES ARE SUBJECT TO TPO.

© Copyright ADL Traffic and Highways Engineering Ltd

AMENDMENTS		
REF.	DATE	DESCRIPTION

ADL Job No. **3409-153**

Project <b>Frog Lane Bromyard</b>			
Title <b>Proposed Prohibition of Motor Vehicles</b>			
Date <b>April 2023</b>	Drawn <b>LO</b>		
Checked <b>WC</b>	Date <b>14.04.23</b>	Approved <b>TH</b>	Date <b>14.04.23</b>
Scale <b>NTS@A3</b>	Dwg No. <b>3409-153</b>		Rev. 

**HEREFORDSHIRE COUNCIL  
(VARIOUS TRAFFIC MOVEMENTS) (CONSOLIDATION) ORDER 2022  
(VARIATION) ORDER No.3 2023  
(U65408, FROG LANE)  
(PROHIBITION OF MOTOR VEHICLES)**

The County of Herefordshire District Council, known as Herefordshire Council in exercise of its powers under Sections 1, 2 and 4 of Part I and Part IV of Schedule 9 of the Road Traffic Regulation Act 1984 (the 1984 Act) and the Traffic Management Act 2004 (the 2004 Act) and of all other enabling powers, and after consultation with the Chief Officer of Police in accordance with Part III of Schedule 9 to the 1984 Act, hereby makes the above-named Order with the following provisions:

1. The Herefordshire Council (Various Traffic Movements) (Consolidation) Order 2022 (“the 2022 Order”) shall be varied by the revocation of the existing sealed plans specified in the First Schedule to this Order which are hereby replaced with the new sealed plans specified in the Second Schedule to this Order.
2. The effect of this Order is to introduce the restrictions set out in the Third Schedule to this Order.
3. The remainder of the 2022 Order shall remain in full force and effect.
4. This Order shall come into effect on the                      day of                      2023 and may be cited as the “HEREFORDSHIRE COUNCIL (VARIOUS TRAFFIC MOVEMENTS) (CONSOLIDATION) ORDER 2022 (VARIATION) ORDER No.3 2023 (U65408, FROG LANE) (PROHIBITION OF MOTOR VEHICLES)”

**FIRST SCHEDULE**

**Sealed Plans to be Revoked (for administrative purposes)**

<b>Plan Number (and Revision number if applicable)</b>	<b>Effective Date</b>
CX92	17 <sup>th</sup> February 2022

**SECOND SCHEDULE**

**Sealed Plans to be inserted**

<b>Plan Number (and Revision number if applicable) - TO BE INSERTED IF ORDER IS CONFIRMED</b>	<b>Effective Date</b>
CX92 (Rev. 1)	<b>TBC</b>

THIRD SCHEDULE  
Restrictions to be introduced

**Prohibition of Motor Vehicles**

Road Name & Number	Extent
<b>Frog Lane (U65408)</b>	From its junction with Broad Street (B4203) for a distance of 16m in a southerly direction.

**DATED**

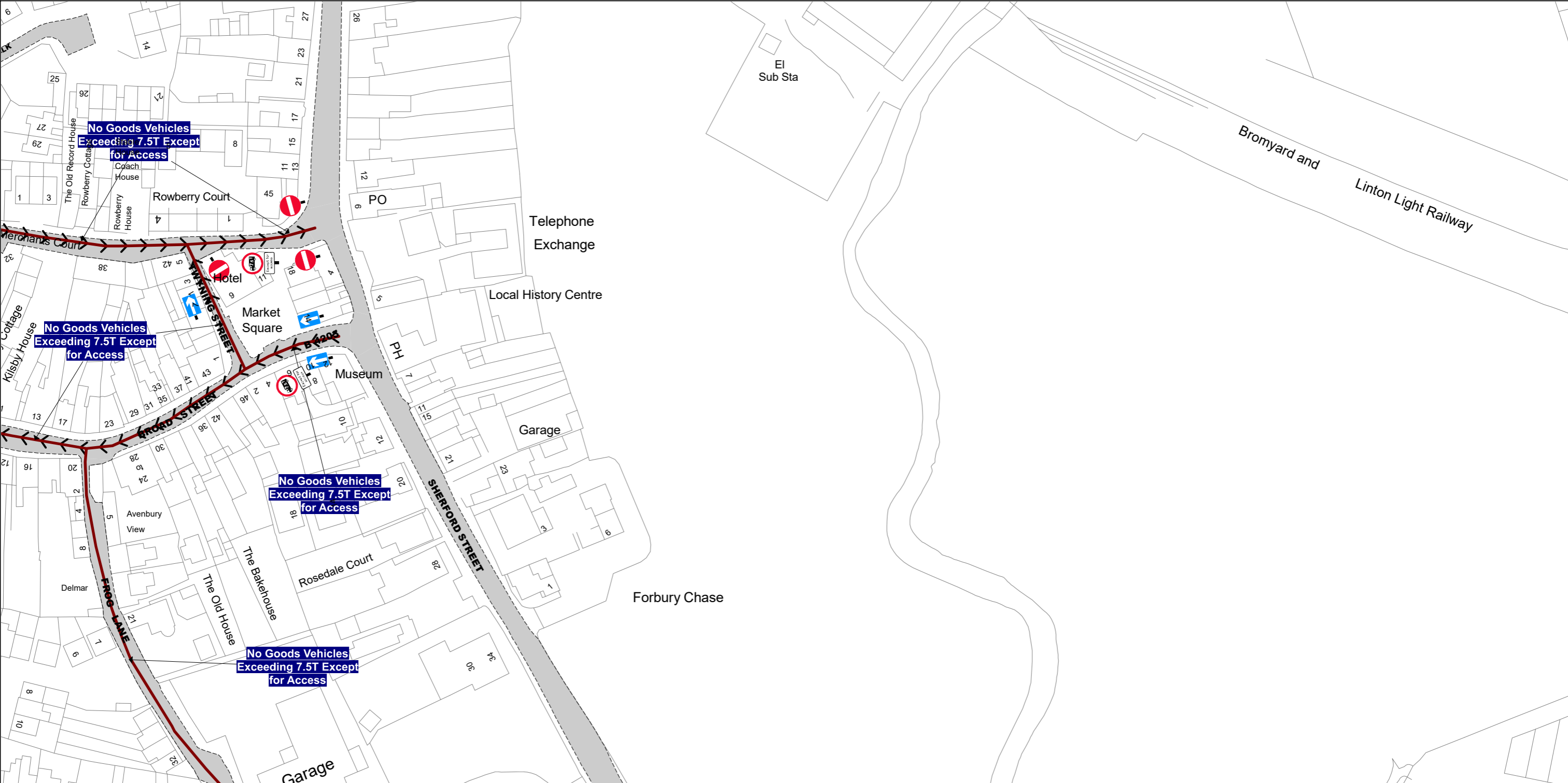
**2023**

THE COMMON SEAL of  
THE COUNTY OF HEREFORDSHIRE DISTRICT COUNCIL  
was hereunto affixed BY ORDER

Authorised signatory

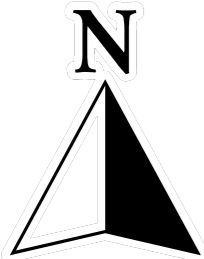
DRAFT

# Herefordshire Council (Various Traffic Movements) (Consolidation) Order 2022

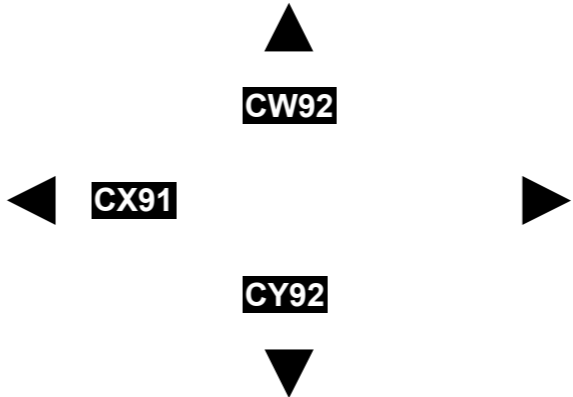


NOTE: SEE MOVING MAP SCHEDULE LEGEND FOR RESTRICTIONS DISPLAYED

SCALE - 1 : 1250 at A3 size



This map is reproduced from Ordnance Survey material with the permission of Ordnance Survey on behalf of the Controller of Her Majesty's Stationery Office © Crown Copyright. Unauthorised reproduction infringes Crown copyright and may lead to prosecution or civil proceedings. Herefordshire County Council Licence No: 100024168 2022



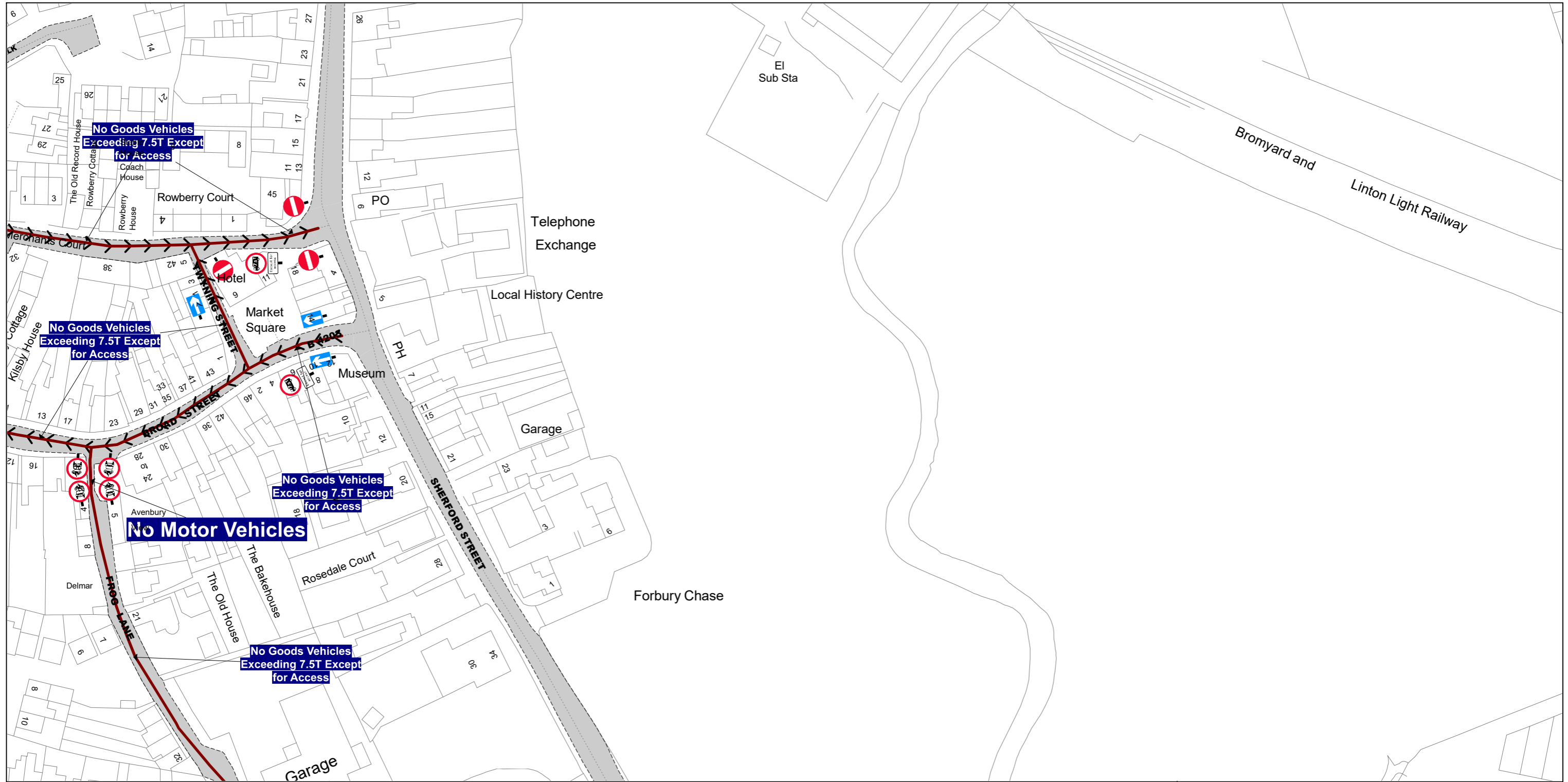
Status: CONFIRMED

Map Tile Reference: Tile Ref: CX92

Sheet Revision Number: 0

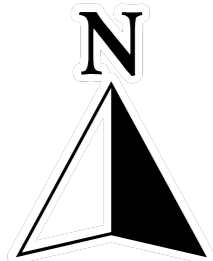
Sheet Active From: 17/02/2022

# Herefordshire Council (Prohibition and Restriction of Waiting, Loading, Stopping and Street Parking Places) (Consolidation) Order 2022

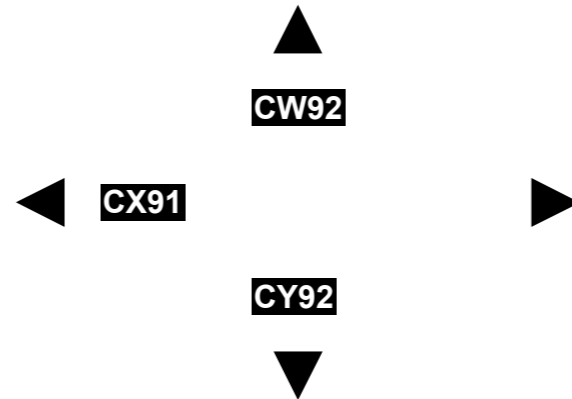


NOTE: SEE STATIC MAP SCHEDULE LEGEND FOR RESTRICTIONS DISPLAYED

SCALE - 1 : 1250 at A3 size



This map is reproduced from Ordnance Survey material with the permission of Ordnance Survey on behalf of the Controller of Her Majesty's Stationery Office © Crown Copyright. Unauthorised reproduction infringes Crown copyright and may lead to prosecution or civil proceedings. Herefordshire County Council Licence No: 100024168 2023



Status:

Map Tile Reference: Tile Ref: CX92

Sheet Revision Number: DRAFT

Sheet Active From:

**COUNTY OF HEREFORDSHIRE DISTRICT COUNCIL**

STATEMENT OF REASONS FOR PROPOSING

**HEREFORDSHIRE COUNCIL  
(VARIOUS TRAFFIC MOVEMENTS) (CONSOLIDATION) ORDER 2022  
(VARIATION) ORDER No.3 2023  
(U65408, FROG LANE)  
(PROHIBITION OF MOTOR VEHICLES)**

The implementation of the proposed prohibition of motor vehicles under Sections 1, 2 and 4 of Part I and Part IV of Schedule 9 of the Road Traffic Regulation Act 1984 and the Traffic Management Act 2004 (the 2004 Act) and of all other enabling powers, and after consultation with the Chief Officer of Police in accordance with Part III of Schedule 9 to the 1984 Act, is necessary for the following reasons:

- For avoiding danger to persons or other traffic using the road or any other road or preventing the likelihood of any such danger arising.
- For preserving and improving the amenity of the area through which the road runs.
- The section of road is too narrow for most vehicles to pass safely.
- To provide a safe area for pedestrians, cyclists, and horse riders.
- For preventing damage to the road or to any building near the road.

The Council reserves the right to produce an amended or further statement in the context of any public enquiry or judicial proceedings to these proposals.

Mark Averill  
Interim Service Director Environment, Highways and Waste