



 point of closure

**Public Rights of Way**

-  Footpath
-  Bridleway
-  Byway Open to all Traffic
-  Restricted Byway

# Temporary Closure Public Footpath MD9A

Drawing No:  
 Scale: 1:2,500  
 Date: 05/01/2024

Herefordshire Council  
 Plough Lane  
 Hereford  
 HR4 0LET



IMPORTANT WARNING: Information regarding the location of apparatus is given for your assistance and is intended for guidance only. No guarantee is given of its accuracy. Reproduced from Ordnance Survey mapping with the permission of the Controller of Her Majesty's Stationery Office. © Crown Copyright and database rights 2024 Ordnance Survey 100024168. Unauthorised reproduction infringes Crown copyright and may lead to prosecution or civil proceedings.