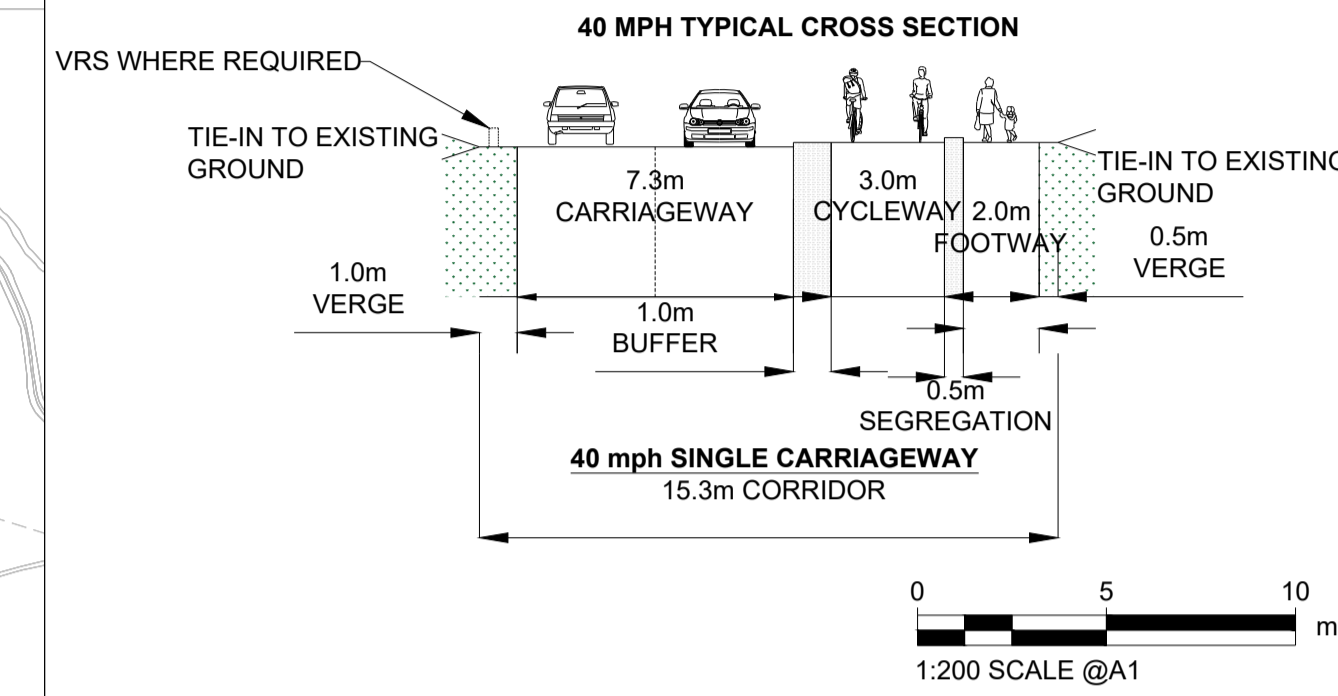
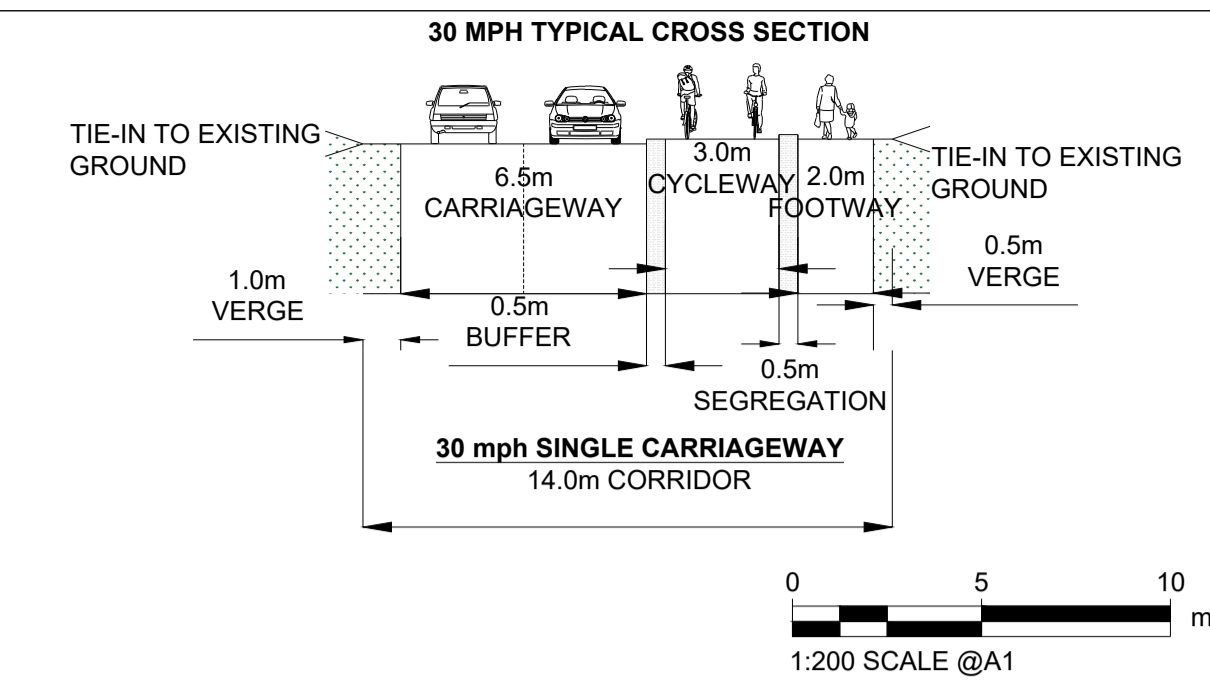
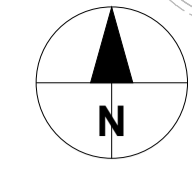
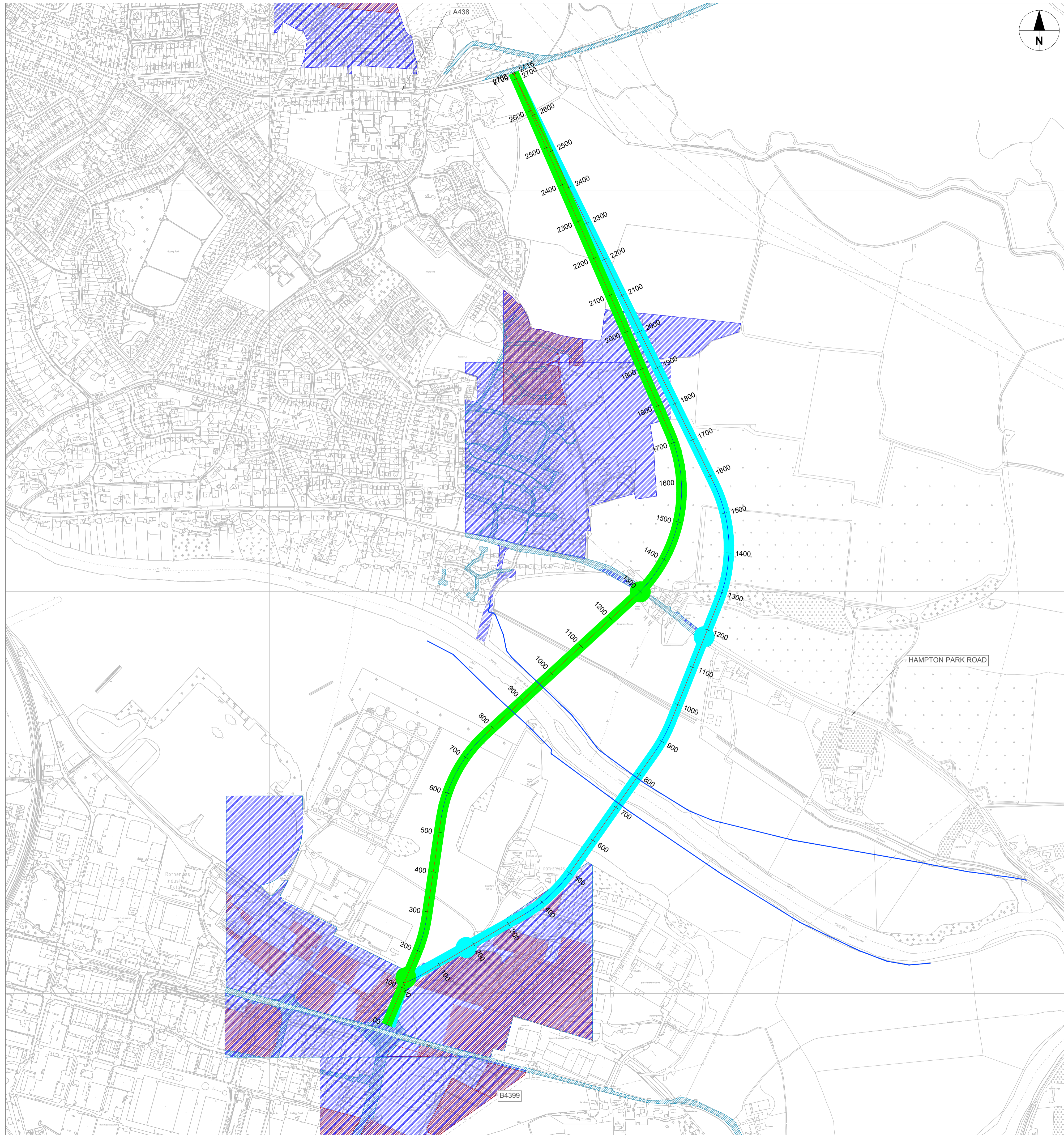


Appendix B – Concept Design of Shortlisted Options

Hereford Eastern River Crossing (ERiC) (SOC)

Herefordshire Council

April 2023



PROJECT
Hereford Eastern River Crossing

CLIENT
Herefordshire Council

CONSULTANT
AECOM
Royal Court
Colmore Circus Queensway
Birmingham
T: +44 (0) 1212621900
www.aecom.com

- NOTES**
- All dimensions are in metres unless otherwise noted.
 - Areas not hatched represent third party land, some of which might need to be acquired.

- KEY**
- OPTION 1
 - OPTION 3
 - SCHEDULED MONUMENTS
 - PUBLIC FOOTPATH
 - ADOPTED HIGHWAY
 - COUNCIL OWNED FREEHOLD LAND
 - DISPOSED LAND
 - 100 STATION

- POSSIBLE JUNCTIONS**
- ROUNDABOUT
 - ▲ PROPOSED FOOTPATH CROSSING

ISSUE/REVISION

NO	DATE	DESCRIPTION
P02	21/04/2023	SHORT LIST OPTIONS
P01	20/02/2023	DRAFT
I/R	DATE	DESCRIPTION

ISSUE PURPOSE / SUITABILITY
INITIAL STATUS OR WIP

PROJECT NUMBER
60695983

SHEET TITLE
EASTERN RIVER CROSSING
ALIGNMENT SHORT LIST OPTIONS

SHEET NUMBER
60695983-ACM-GEN-HC-DR-TR-000002

