



© ESRI (2023) and Google Satellite (2023)

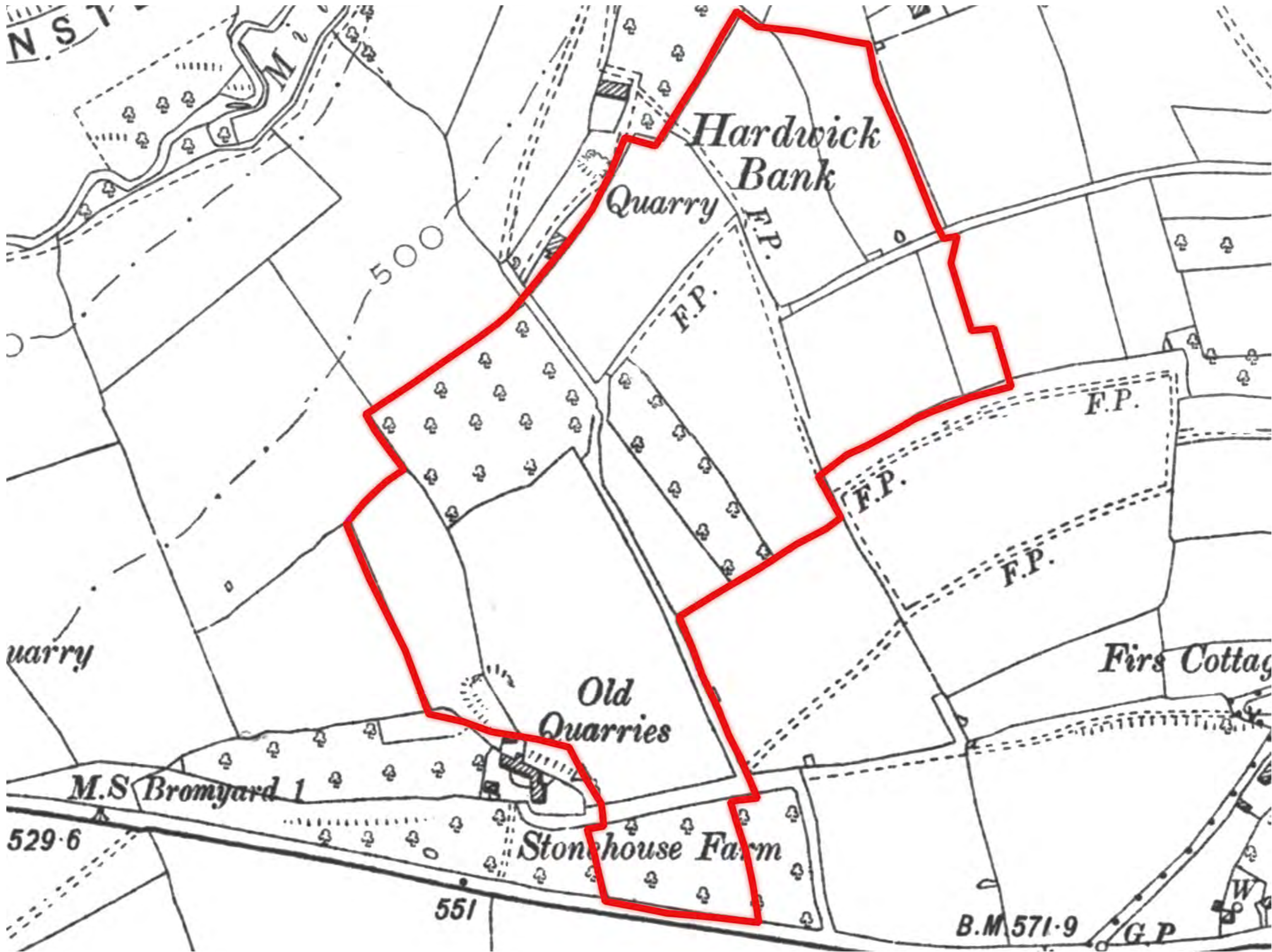


November 2023
Land at Hardwick Bank- Phase 1.indd

STRATEGIC SITE ALLOCATION
HERITAGE IMPACT ASSESSMENTS
HEREFORDSHIRE COUNCIL

SITE NAME: LAND AT HARDWICK BANK - PHASE 1

FIGURE 13.1
SITE BOUNDARY



© ESRI (2023) and Google Satellite (2023)



FIGURE 13.2
SITE MARKED ON 1888 OS MAP



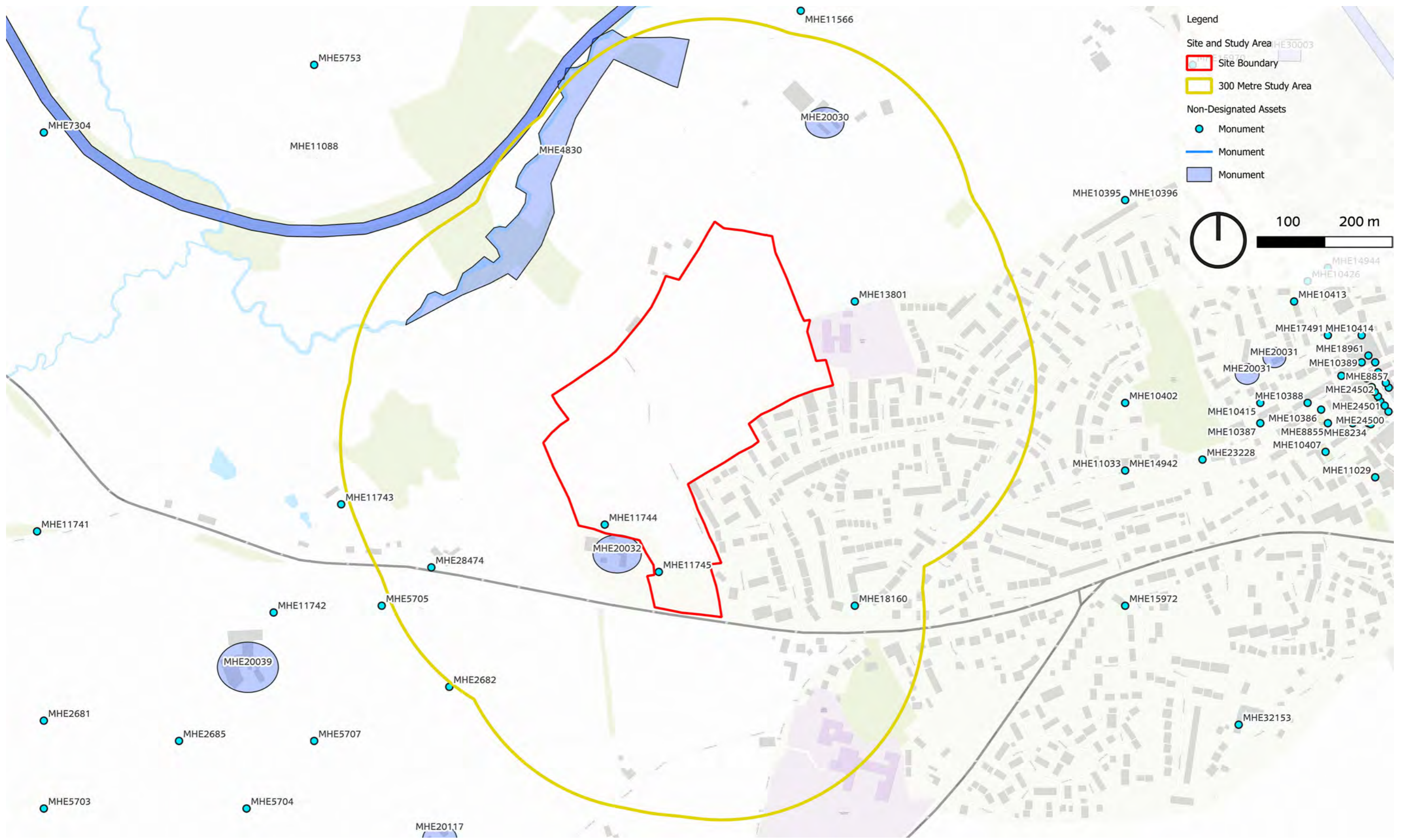
© ESRI (2023) and Google Satellite (2023)



STRATEGIC SITE ALLOCATION
HERITAGE IMPACT ASSESSMENTS
HEREFORDSHIRE COUNCIL

SITE NAME: LAND AT HARDWICK BANK - PHASE 1

FIGURE 13.3
LOCATION OF SITE AND STUDY AREAS



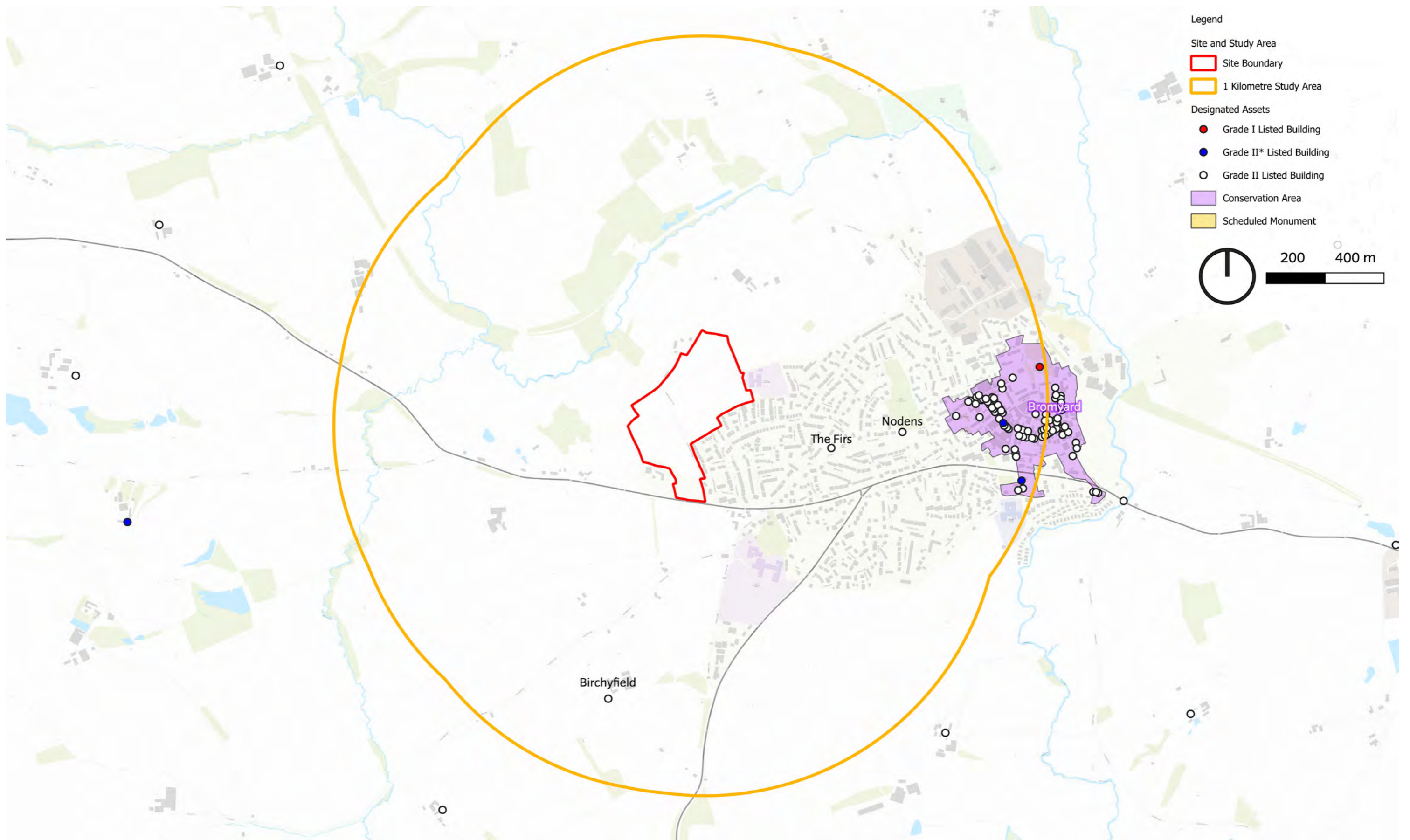
© ESRI (2023) and Google Satellite (2023)



STRATEGIC SITE ALLOCATION
HERITAGE IMPACT ASSESSMENTS
HEREFORDSHIRE COUNCIL

SITE NAME: LAND AT HARDWICK BANK - PHASE 1

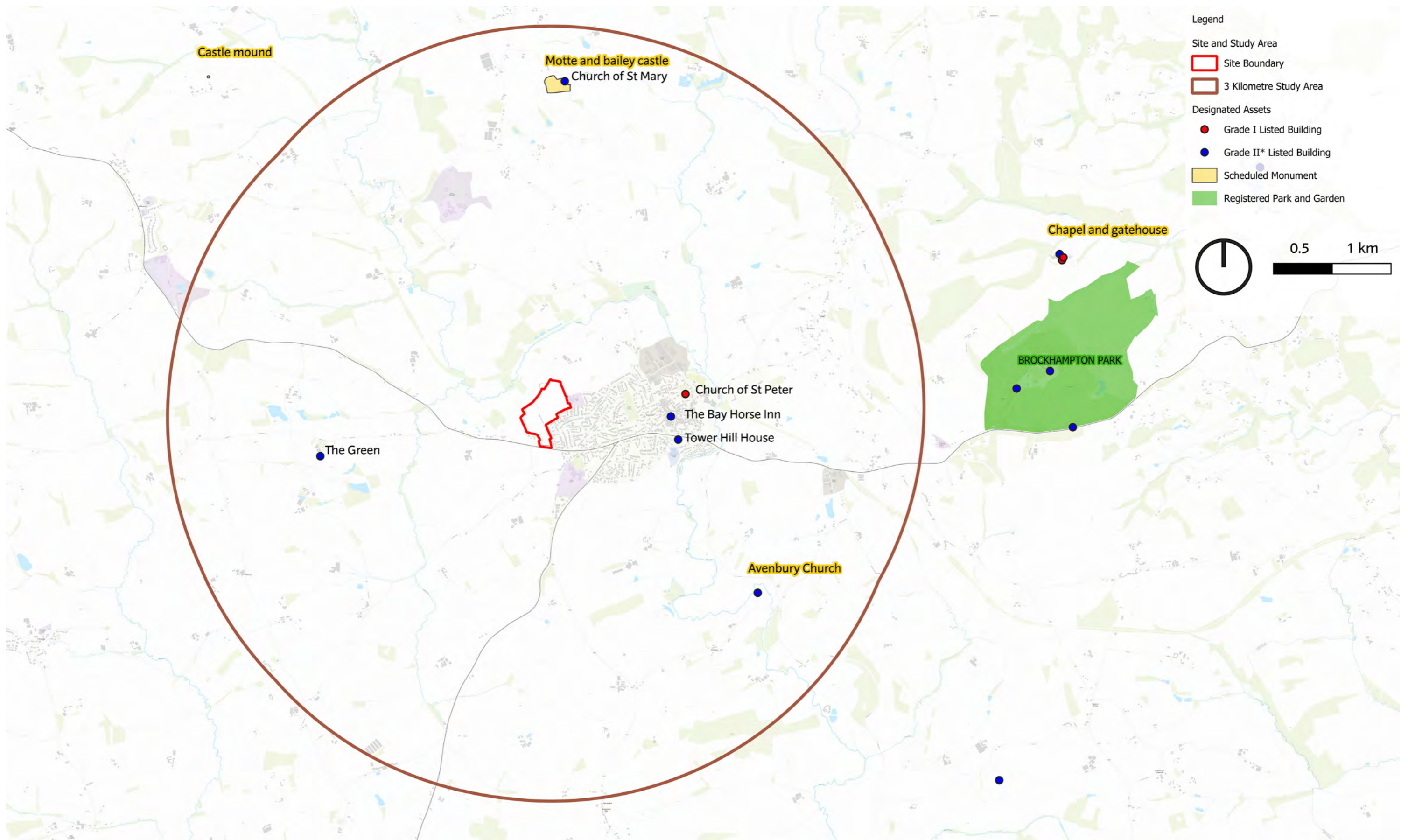
FIGURE 13.4
NON-DESIGNATED ASSETS WITHIN AND
AROUND THE SITE



© ESRI (2023) and Google Satellite (2023)



FIGURE 13.5
DESIGNATED ASSETS WITHIN THE SITE
AND 1KM STUDY AREA



© ESRI (2023) and Google Satellite (2023)



FIGURE 13.6
SIGNIFICANT DESIGNATED ASSETS WITHIN THE SITE
AND 3KM STUDY AREA