



© ESRI (2023) and Google Satellite (2023)

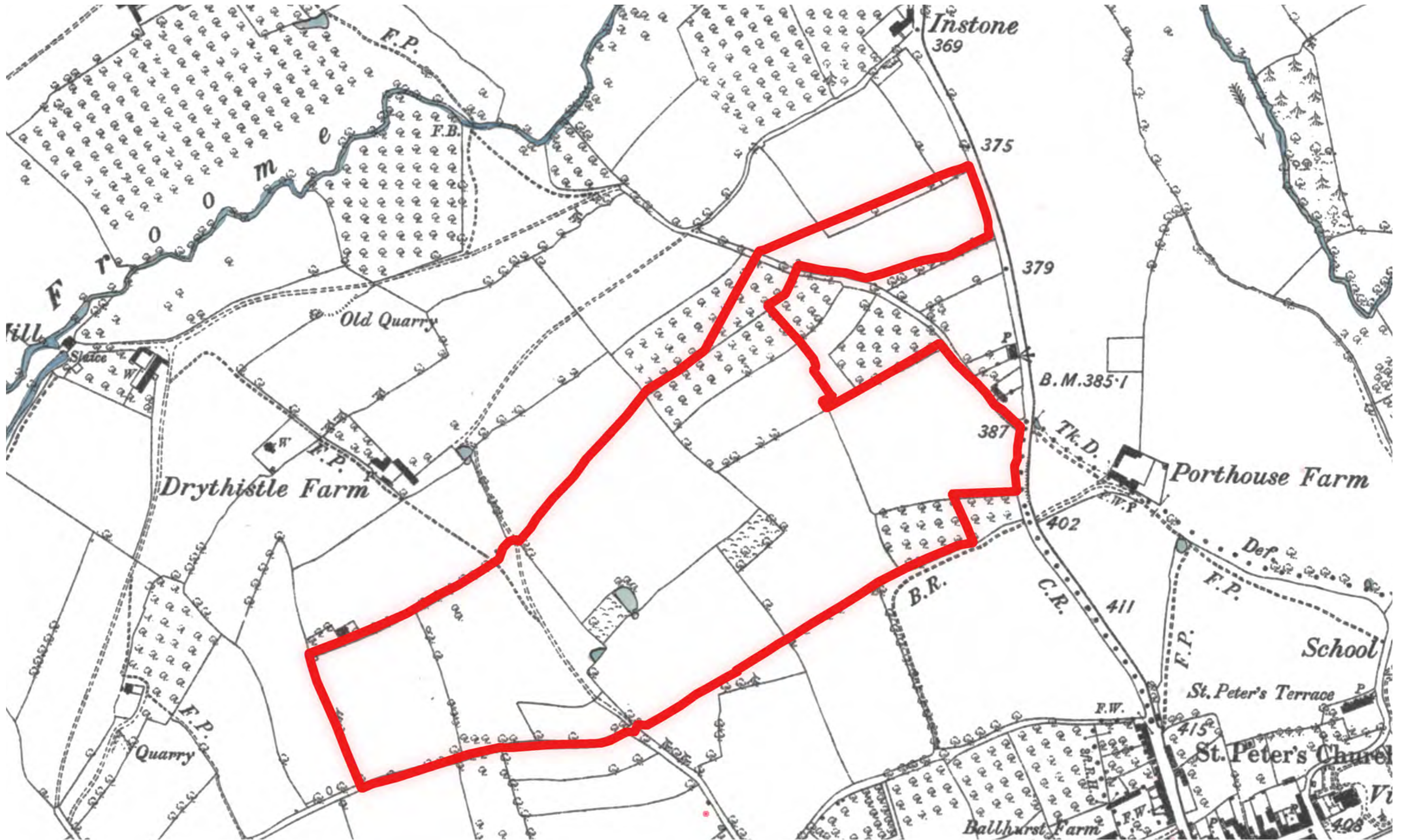


November 2023
Land at Hardwick Bank- Phase 2.indd

STRATEGIC SITE ALLOCATION
HERITAGE IMPACT ASSESSMENTS
HEREFORDSHIRE COUNCIL

SITE NAME: LAND AT HARDWICK BANK - PHASE 2

FIGURE 14.1
SITE BOUNDARY



© ESRI (2023) and Google Satellite (2023)



FIGURE 14.2
SITE MARKED ON 1888 OS MAP



© ESRI (2023) and Google Satellite (2023)

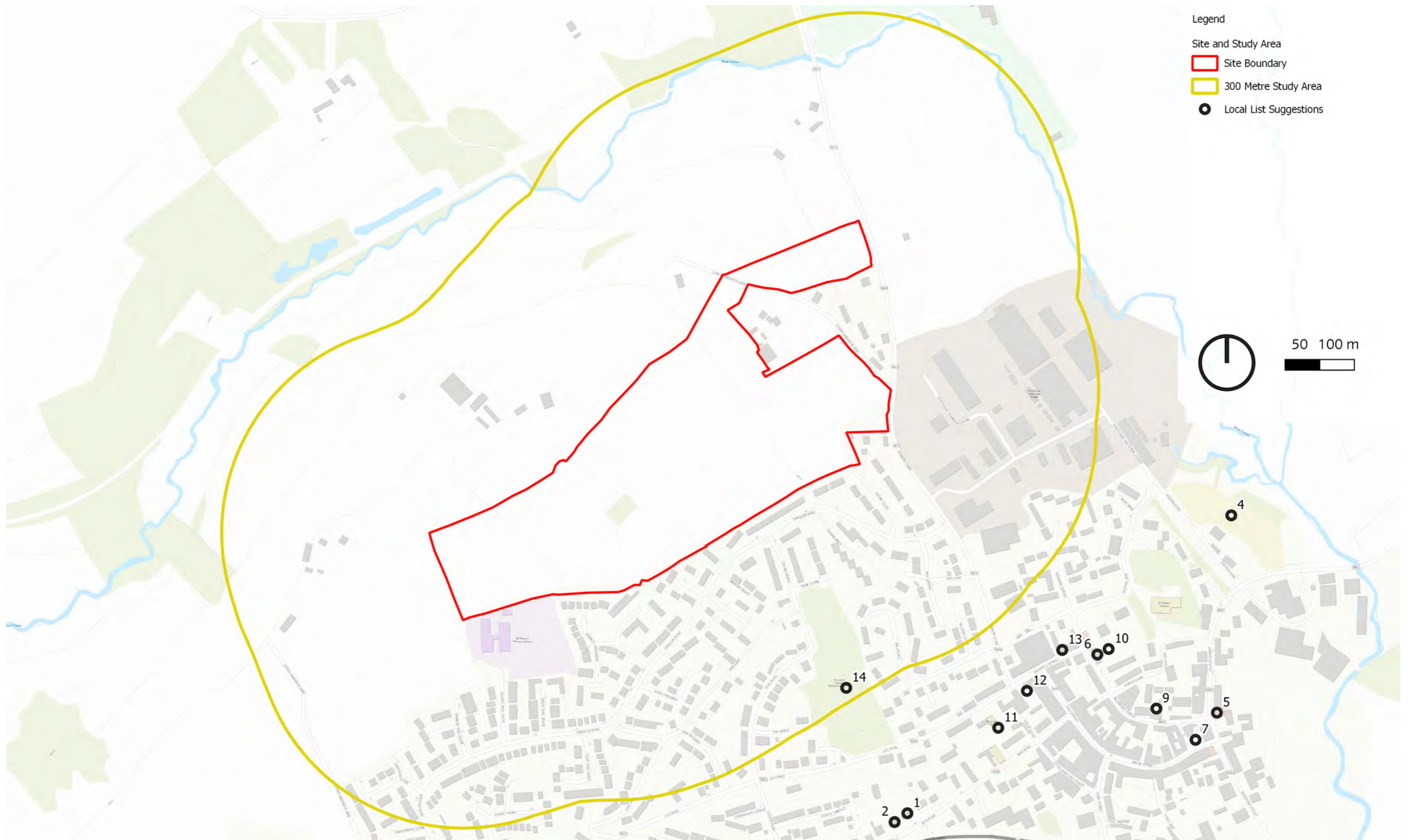


November 2023
Land at Hardwick Bank- Phase 2.indd

STRATEGIC SITE ALLOCATION
HERITAGE IMPACT ASSESSMENTS
HEREFORDSHIRE COUNCIL

SITE NAME: LAND AT HARDWICK BANK - PHASE 2

FIGURE 14.3
LOCATION OF SITE AND STUDY AREAS



© ESRI (2023) and Google Satellite (2023)

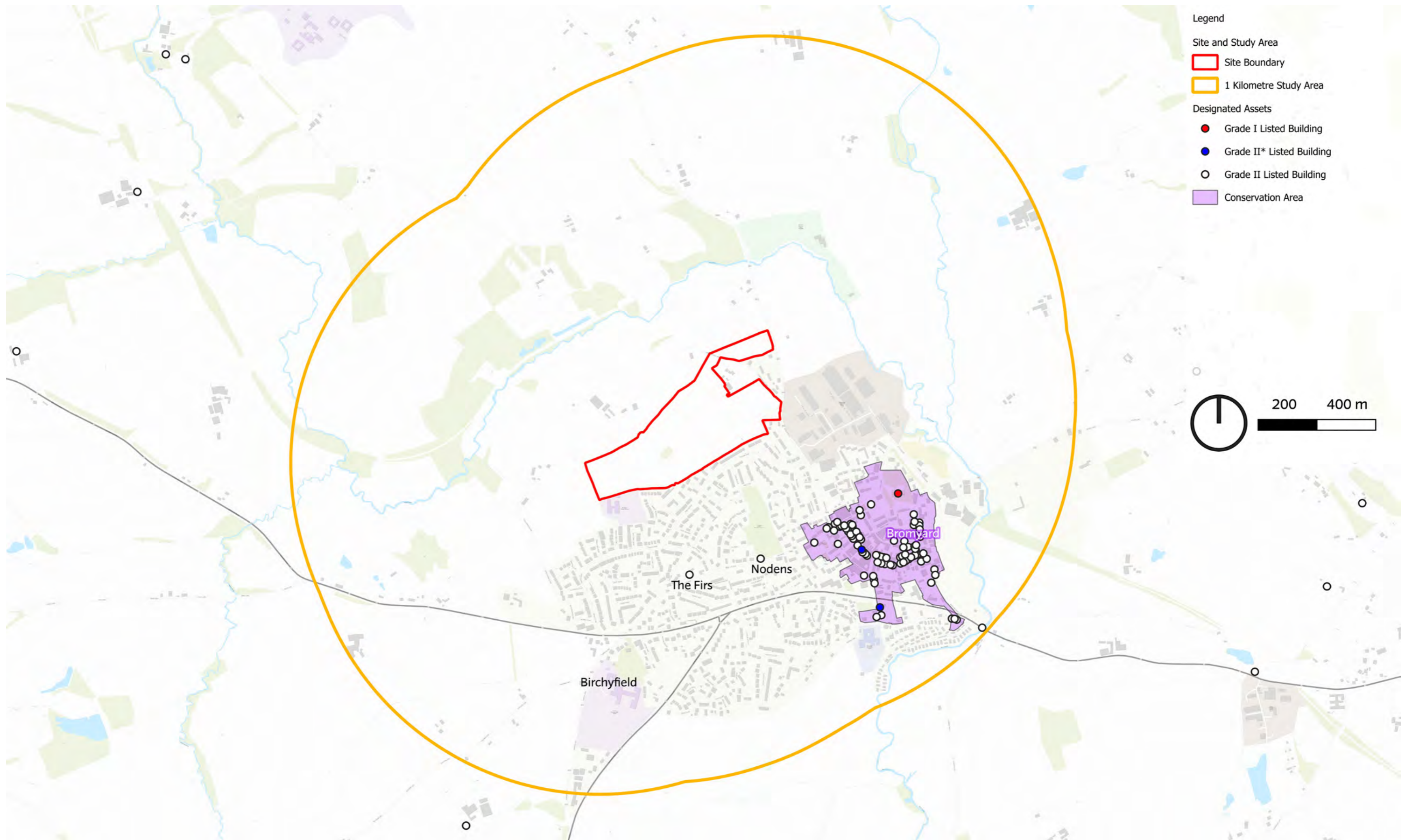


November 2023
Land at Hardwick Bank- Phase 2.indd

STRATEGIC SITE ALLOCATION
HERITAGE IMPACT ASSESSMENTS
HEREFORDSHIRE COUNCIL

SITE NAME: LAND AT HARDWICK BANK - PHASE 2

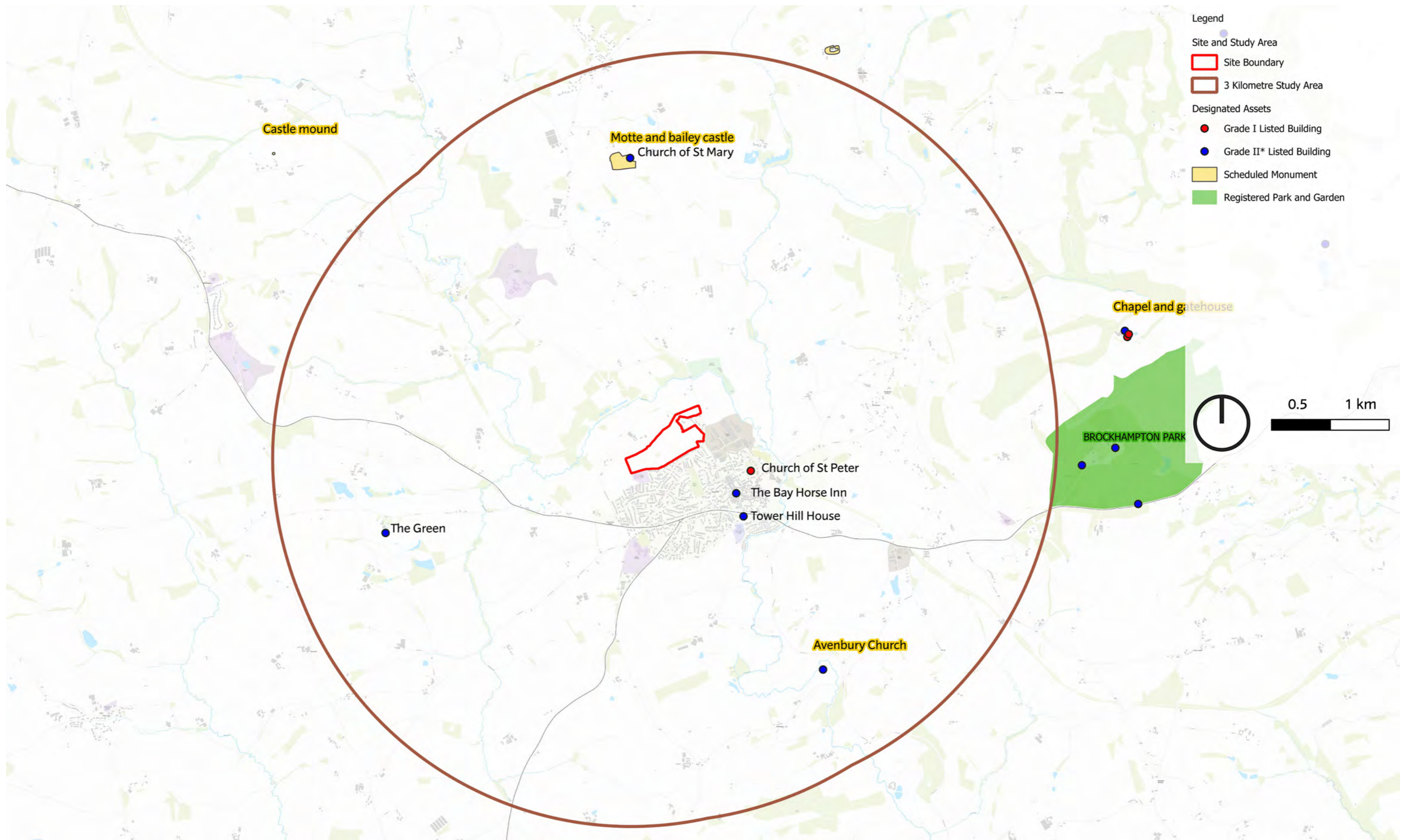
FIGURE 14.5
LOCAL LIST SUGGESTIONS WITHIN 300M STUDY AREA



© ESRI (2023) and Google Satellite (2023)



FIGURE 14.6
DESIGNATED ASSETS WITHIN THE SITE
AND 1KM STUDY AREA



© ESRI (2023) and Google Satellite (2023)



November 2023
Land at Hardwick Bank- Phase 2.indd

STRATEGIC SITE ALLOCATION
HERITAGE IMPACT ASSESSMENTS
HEREFORDSHIRE COUNCIL

SITE NAME: LAND AT HARDWICK BANK - PHASE 2

FIGURE 14.7
SIGNIFICANT DESIGNATED ASSETS WITHIN THE SITE
AND 3KM STUDY AREA