



© ESRI (2023) and Google Satellite (2023)



November 2023  
Last East of Kingswood Road, Kington.indd

STRATEGIC SITE ALLOCATION  
HERITAGE IMPACT ASSESSMENTS  
HEREFORDSHIRE COUNCIL

SITE NAME: LAND EAST OF KINGSWOOD ROAD

FIGURE 16.1  
SITE BOUNDARY





© ESRI (2023) and Google Satellite (2023)



November 2023

Last East of Kingswood Road, Kington.indd

STRATEGIC SITE ALLOCATION  
HERITAGE IMPACT ASSESSMENTS  
HEREFORDSHIRE COUNCIL

SITE NAME: LAND EAST OF KINGSWOOD ROAD

FIGURE 16.2  
SITE FROM KINGSWOOD ROAD





© ESRI (2023) and Google Satellite (2023)



November 2023

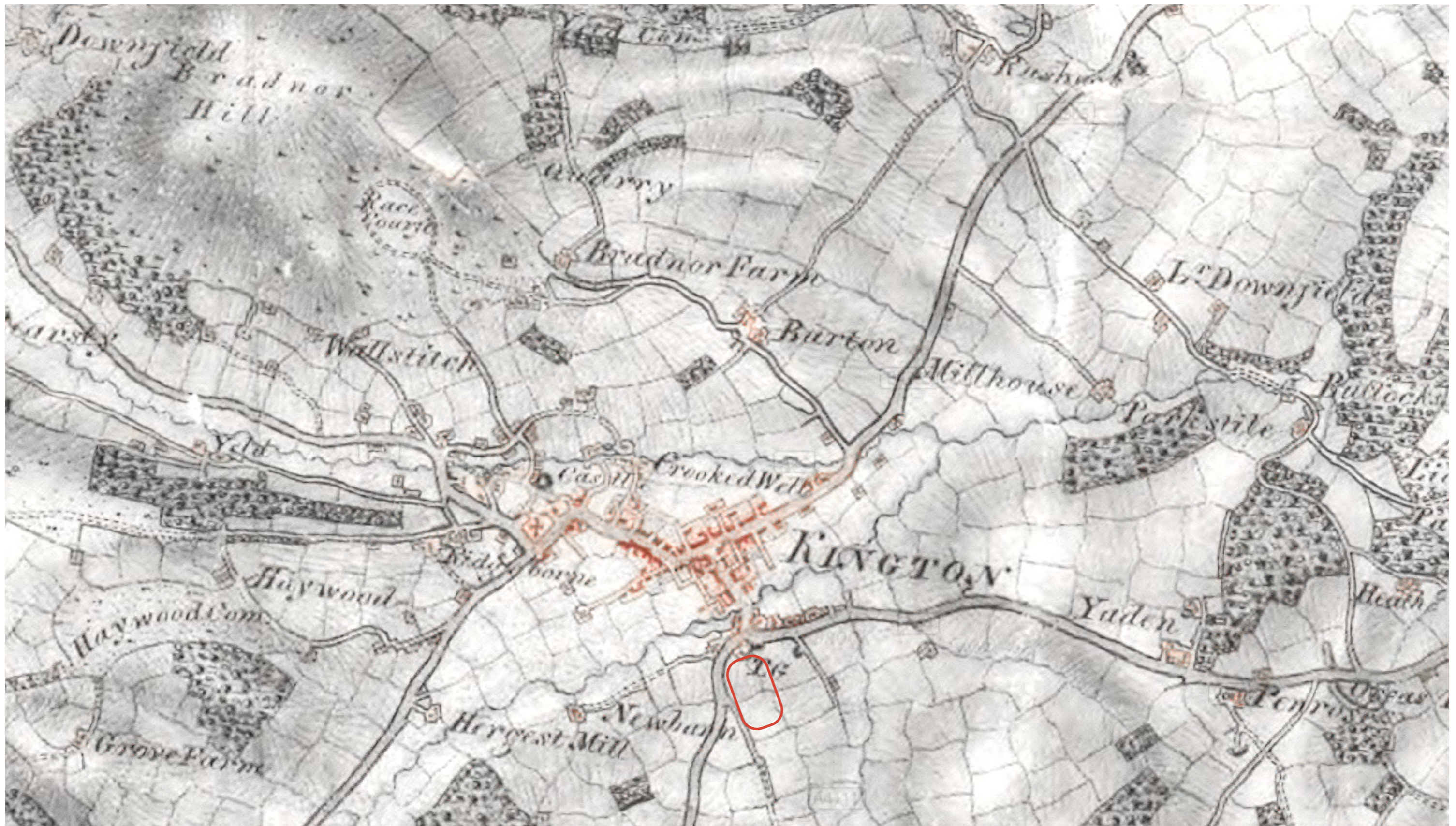
Last East of Kingswood Road, Kington.indd

STRATEGIC SITE ALLOCATION  
HERITAGE IMPACT ASSESSMENTS  
HEREFORDSHIRE COUNCIL

SITE NAME: LAND EAST OF KINGSWOOD ROAD

FIGURE 16.3  
SITE LOOKING NORTH





© ESRI (2023) and Google Satellite (2023)



November 2023  
Last East of Kingswood Road, Kington.indd

STRATEGIC SITE ALLOCATION  
HERITAGE IMPACT ASSESSMENTS  
HEREFORDSHIRE COUNCIL

SITE NAME: LAND EAST OF KINGSWOOD ROAD

FIGURE 16.4  
1816 THOMAS BUDGEN MAP WITH  
INDICATIVE LOCATION OF THE SITE





© ESRI (2023) and Google Satellite (2023)



November 2023

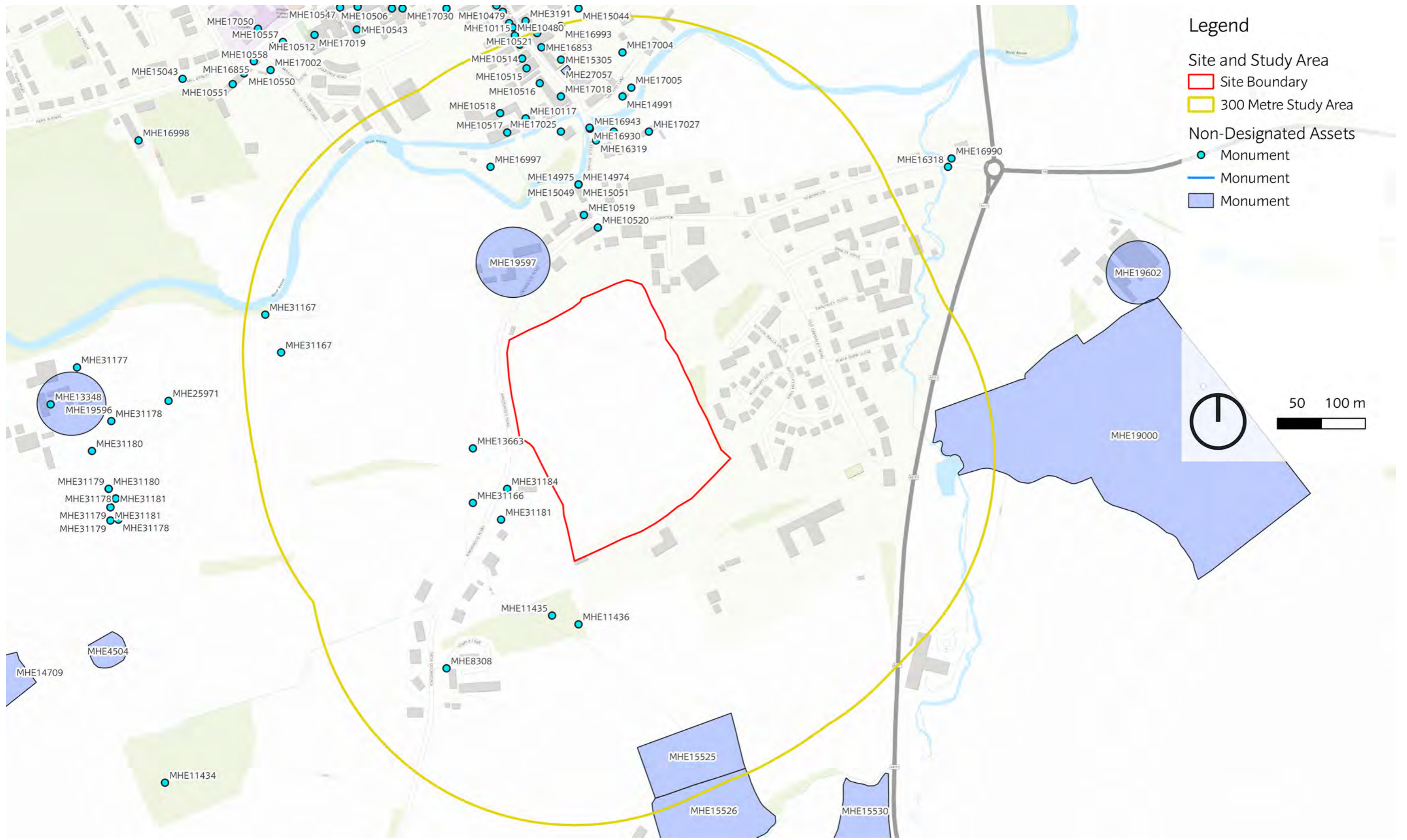
Last East of Kingswood Road, Kington.indd

STRATEGIC SITE ALLOCATION  
HERITAGE IMPACT ASSESSMENTS  
HEREFORDSHIRE COUNCIL

SITE NAME: LAND EAST OF KINGSWOOD ROAD

FIGURE 16.5  
LOCATION OF SITE AND STUDY AREAS



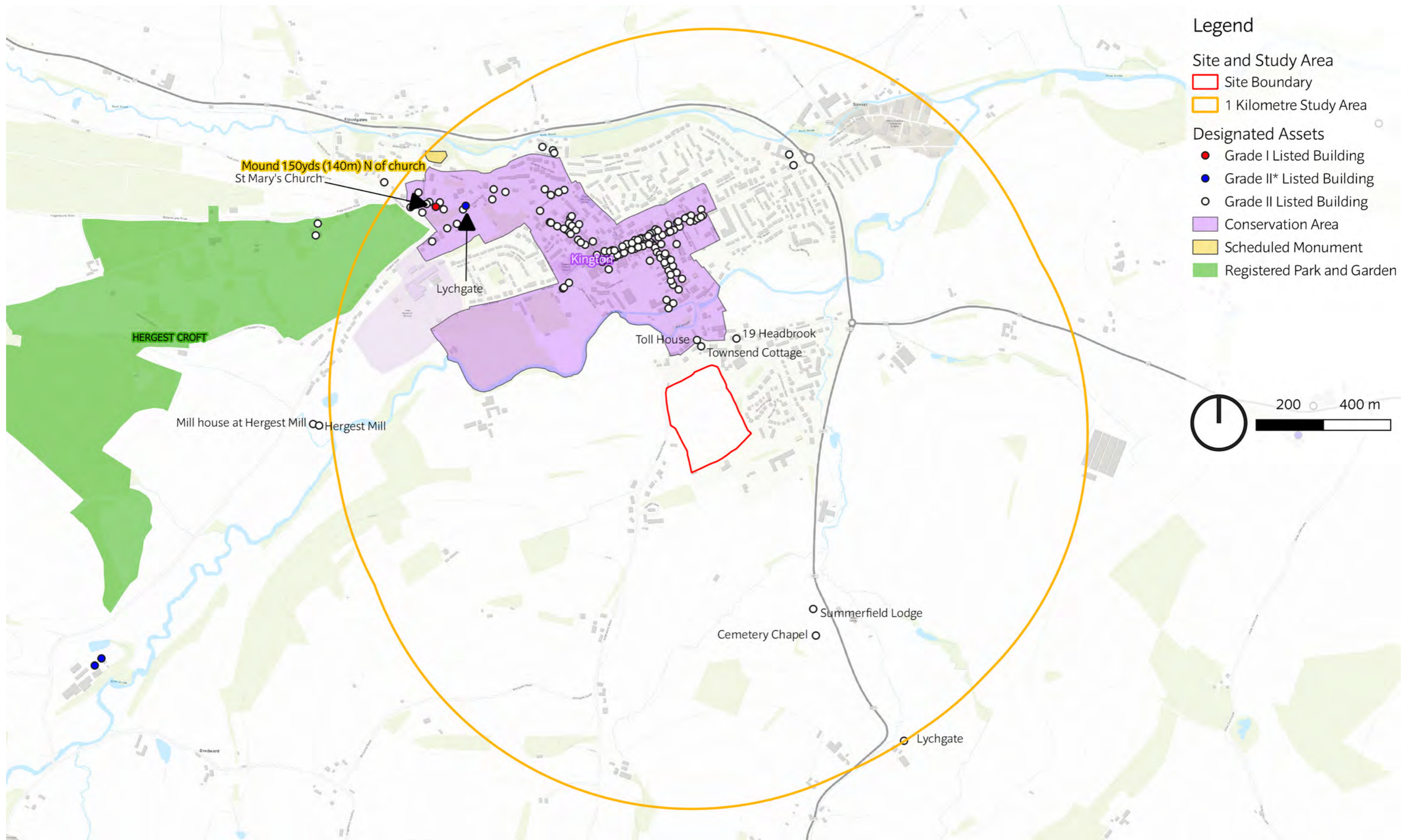


© ESRI (2023) and Google Satellite (2023)



FIGURE 16.6  
NON-DESIGNATED ASSETS WITHIN AND  
AROUND THE SITE





© ESRI (2023) and Google Satellite (2023)



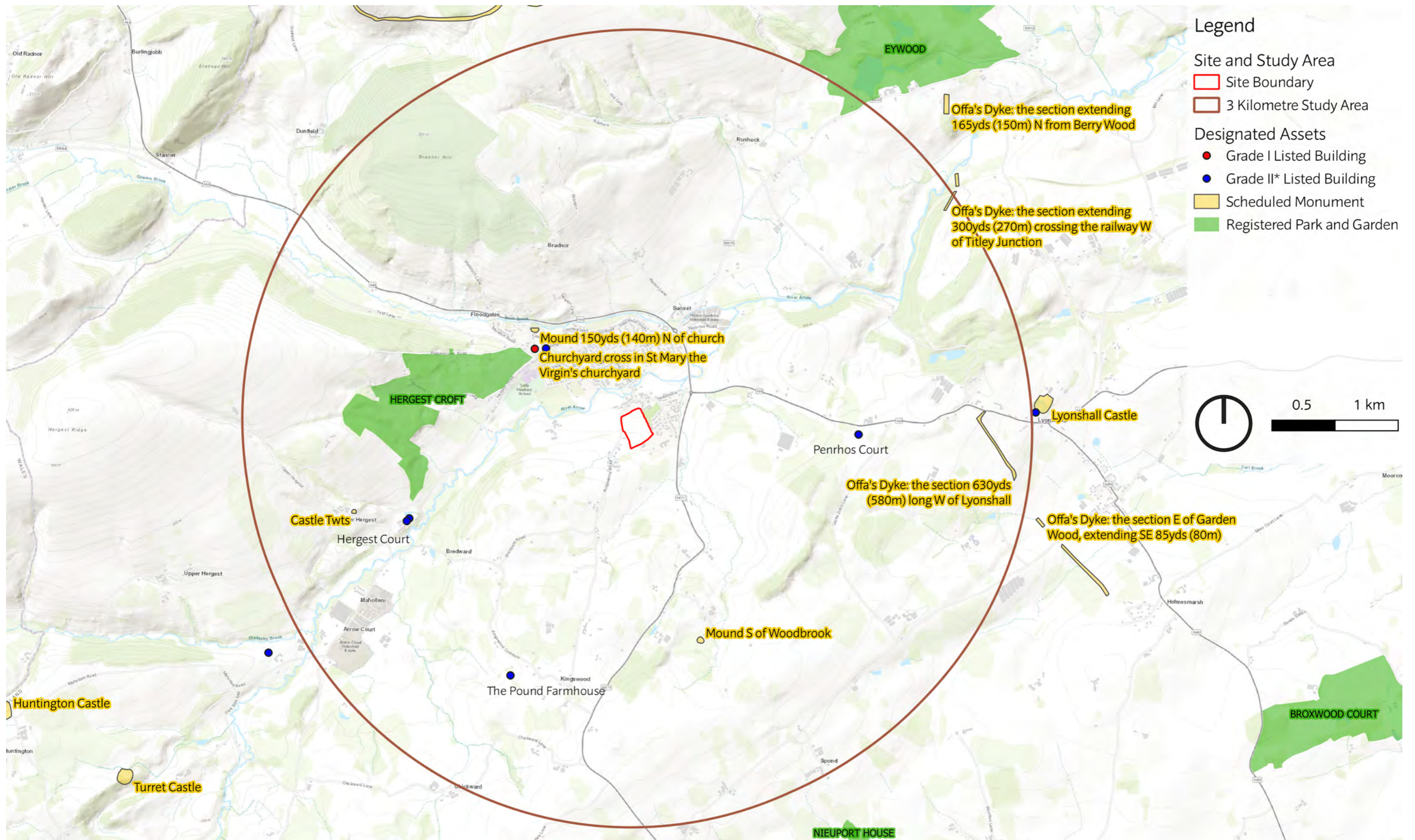
November 2023  
Last East of Kingswood Road, Kington.indd

STRATEGIC SITE ALLOCATION  
HERITAGE IMPACT ASSESSMENTS  
HEREFORDSHIRE COUNCIL

SITE NAME: LAND EAST OF KINGSWOOD ROAD

FIGURE 16.7  
DESIGNATED ASSETS WITHIN THE SITE  
AND 1KM STUDY AREA





© ESRI (2023) and Google Satellite (2023)







© ESRI (2023) and Google Satellite (2023)



November 2023  
Last East of Kingswood Road, Kington.indd

STRATEGIC SITE ALLOCATION  
HERITAGE IMPACT ASSESSMENTS  
HEREFORDSHIRE COUNCIL

SITE NAME: LAND EAST OF KINGSWOOD ROAD

FIGURE 16.9  
RECOMMENDED MITIGATION