



© ESRI (2023) and Google Satellite (2023)

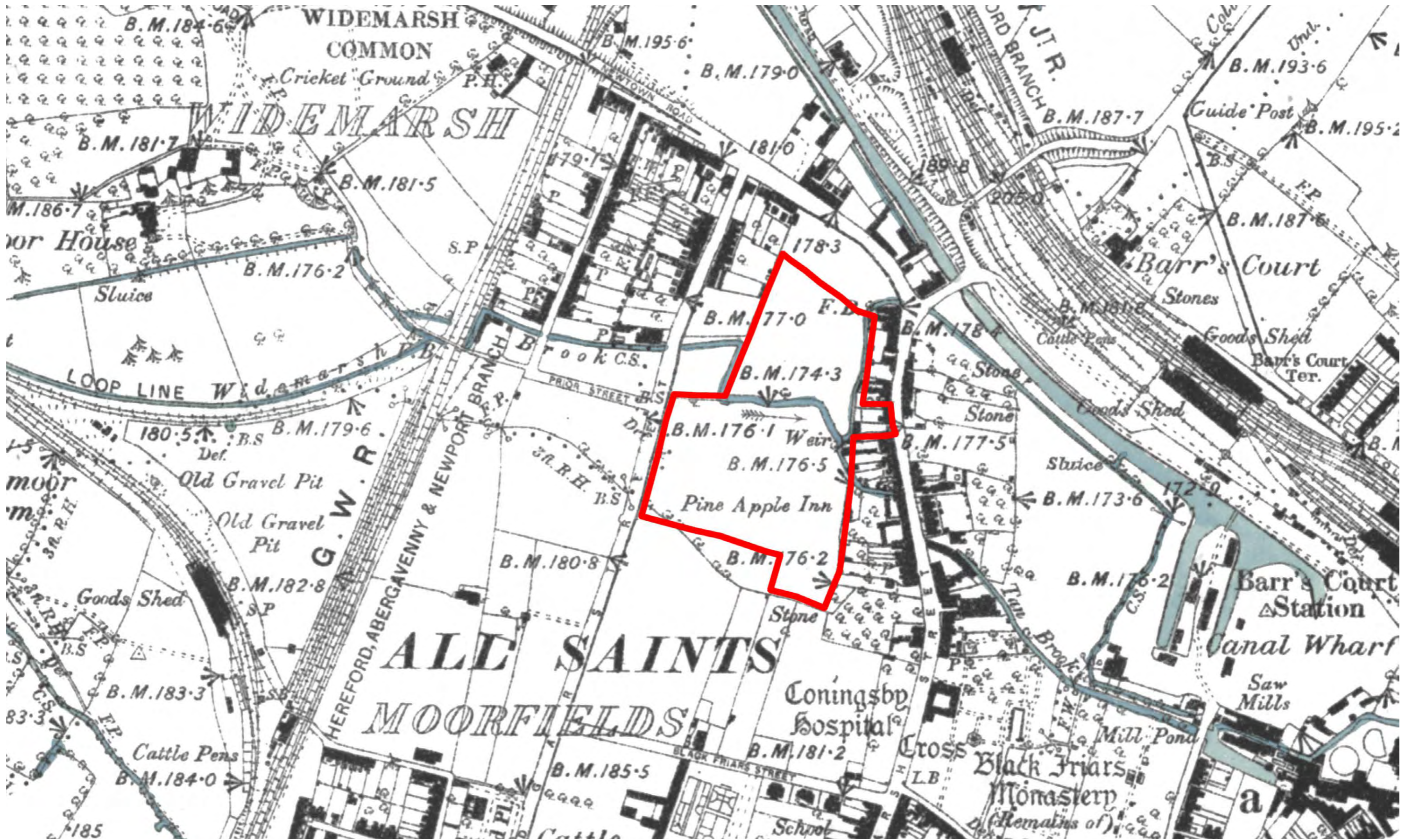


November 2023
Merton Meadow Urban Village Figures.indd

STRATEGIC SITE ALLOCATION
HERITAGE IMPACT ASSESSMENTS
HEREFORDSHIRE COUNCIL

SITE NAME: MERTON MEADOW URBAN VILLAGE

FIGURE 4.1
SITE BOUNDARY



© ESRI (2023) and Google Satellite (2023)



November 2023
Merton Meadow Urban Village Figures.indd

STRATEGIC SITE ALLOCATION
HERITAGE IMPACT ASSESSMENTS
HEREFORDSHIRE COUNCIL

SITE NAME: MERTON MEADOW URBAN VILLAGE

FIGURE 4.2
SITE MARKED ON 1905 OS MAP



© ESRI (2023) and Google Satellite (2023)

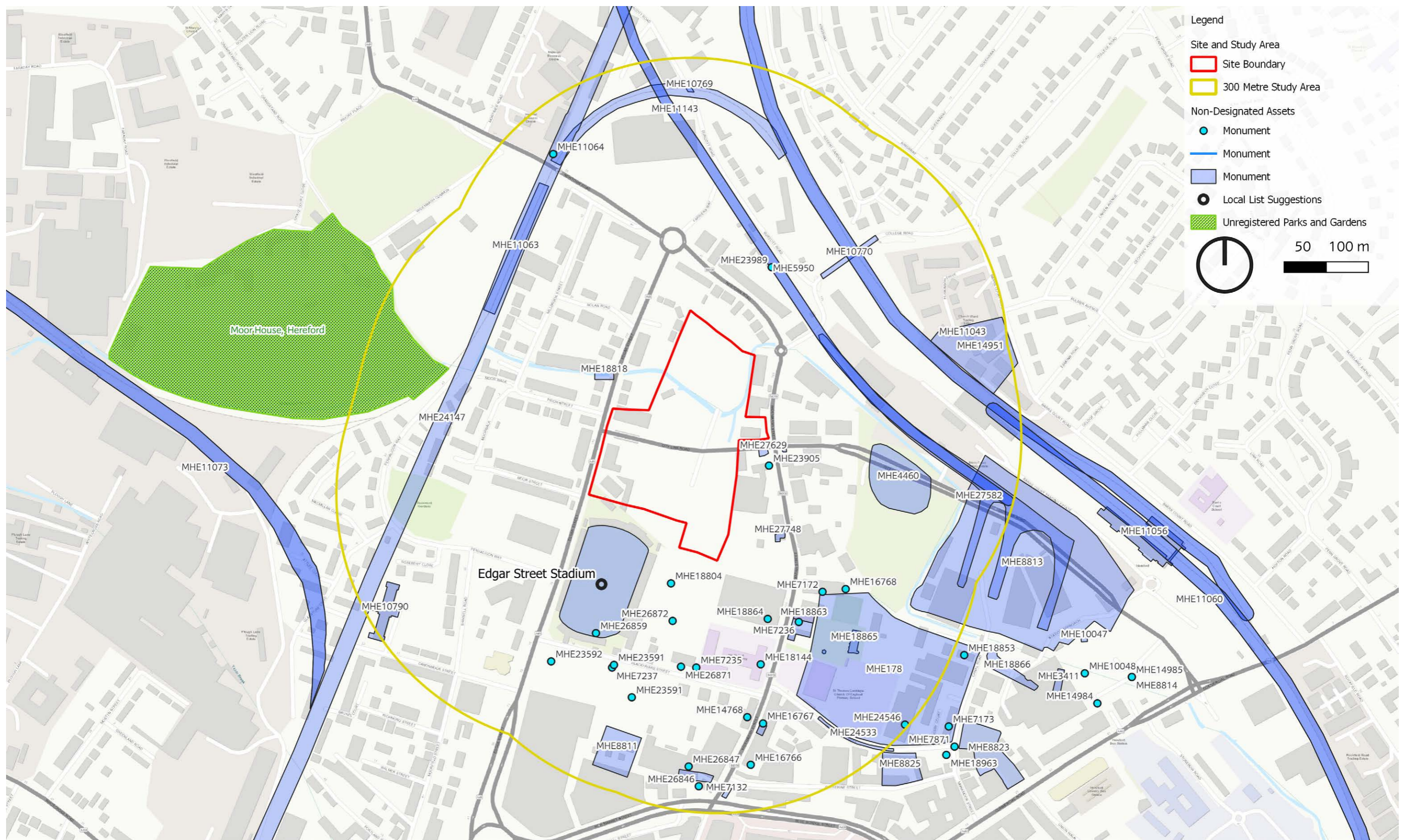


November 2023
Merton Meadow Urban Village Figures.indd

STRATEGIC SITE ALLOCATION
HERITAGE IMPACT ASSESSMENTS
HEREFORDSHIRE COUNCIL

SITE NAME: MERTON MEADOW URBAN VILLAGE

FIGURE 4.3
LOCATION OF SITE AND STUDY AREAS



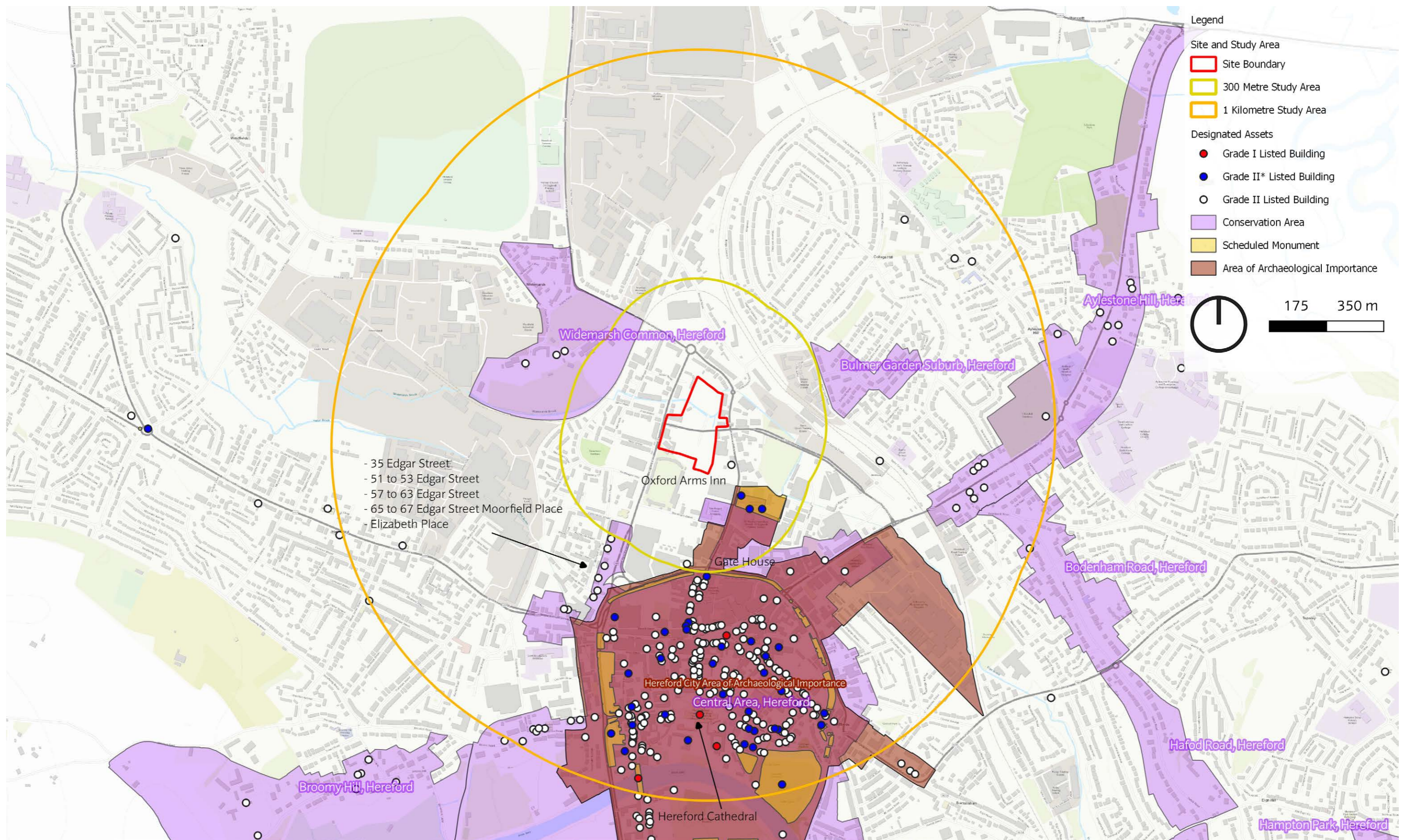
© ESRI (2023) and Google Satellite (2023)



STRATEGIC SITE ALLOCATION
HERITAGE IMPACT ASSESSMENTS
HEREFORDSHIRE COUNCIL

SITE NAME: MERTON MEADOW URBAN VILLAGE

FIGURE 4.4
NON-DESIGNATED ASSETS WITHIN AND
AROUND THE SITE



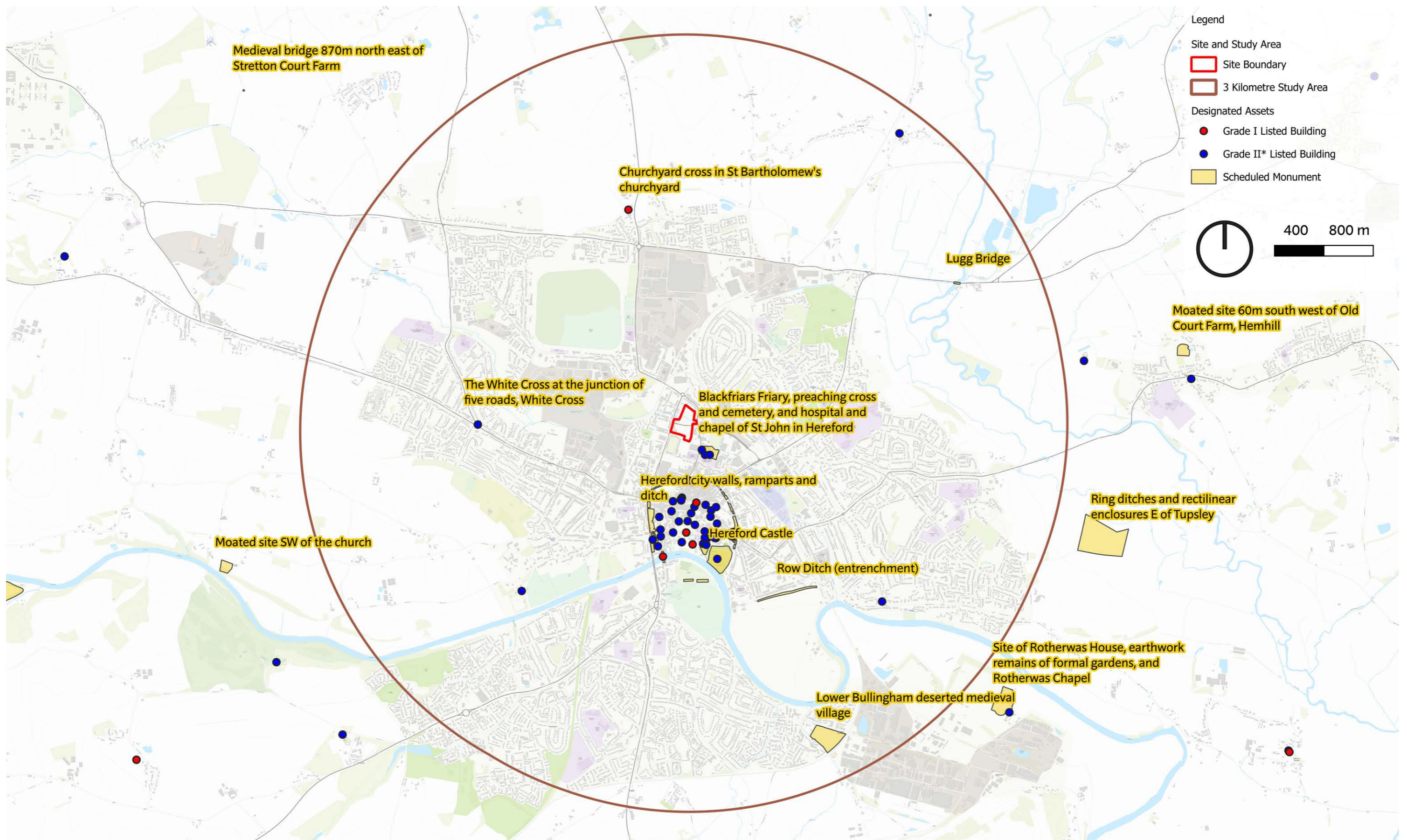
© ESRI (2023) and Google Satellite (2023)



STRATEGIC SITE ALLOCATION
HERITAGE IMPACT ASSESSMENTS
HEREFORDSHIRE COUNCIL

SITE NAME: MERTON MEADOW URBAN VILLAGE

FIGURE 4.5
DESIGNATED ASSETS WITHIN THE SITE
AND 1KM STUDY AREA



© ESRI (2023) and Google Satellite (2023)



FIGURE 4.6
SIGNIFICANT DESIGNATED ASSETS WITHIN THE SITE
AND 3KM STUDY AREA



© ESRI (2023) and Google Satellite (2023)



STRATEGIC SITE ALLOCATION
HERITAGE IMPACT ASSESSMENTS
HEREFORDSHIRE COUNCIL

SITE NAME: MERTON MEADOW URBAN VILLAGE

FIGURE 4.7
RECOMMENDED MITIGATION