



© ESRI (2023) and Google Satellite (2023)



November 2023
Hereford Enterprise Zone Extension.indd

STRATEGIC SITE ALLOCATION
HERITAGE IMPACT ASSESSMENTS
HEREFORDSHIRE COUNCIL

SITE NAME: HEREFORD ENTERPRISE ZONE EXTENSION

FIGURE 1.1
SITE BOUNDARY



© ESRI (2023) and Google Satellite (2023)

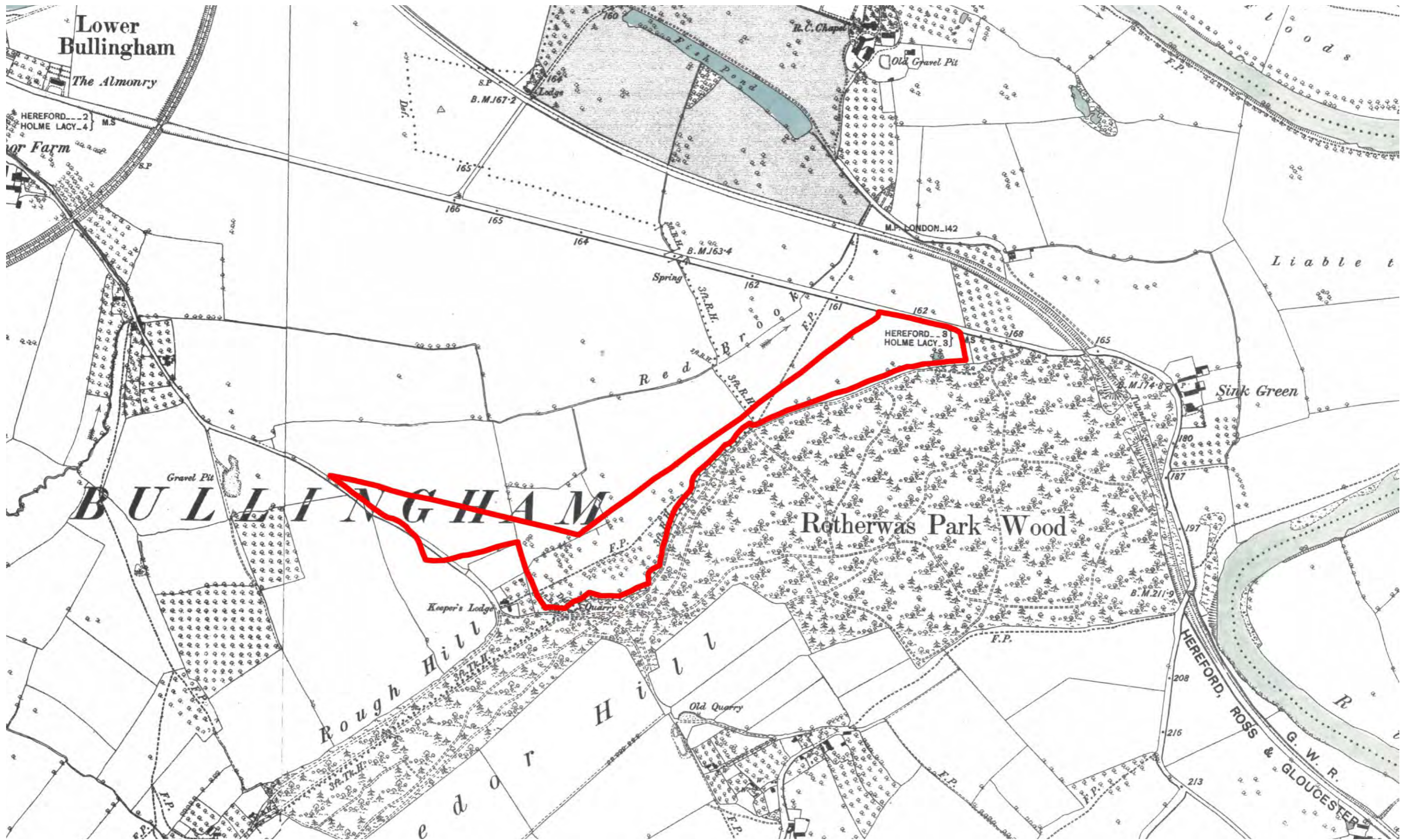


November 2023
Hereford Enterprise Zone Extension.indd

STRATEGIC SITE ALLOCATION
HERITAGE IMPACT ASSESSMENTS
HEREFORDSHIRE COUNCIL

SITE NAME: HEREFORD ENTERPRISE ZONE EXTENSION

FIGURE 1.2
THE VIEW FROM THE GATE INTO THE
SITE FROM STRAIGHT MILE, B4399



© ESRI (2023) and Google Satellite (2023)



November 2023
Hereford Enterprise Zone Extension.indd

STRATEGIC SITE ALLOCATION
HERITAGE IMPACT ASSESSMENTS
HEREFORDSHIRE COUNCIL

SITE NAME: HEREFORD ENTERPRISE ZONE EXTENSION

FIGURE 1.3
SITE MARKED ON 1888 OS MAP



© ESRI (2023) and Google Satellite (2023)

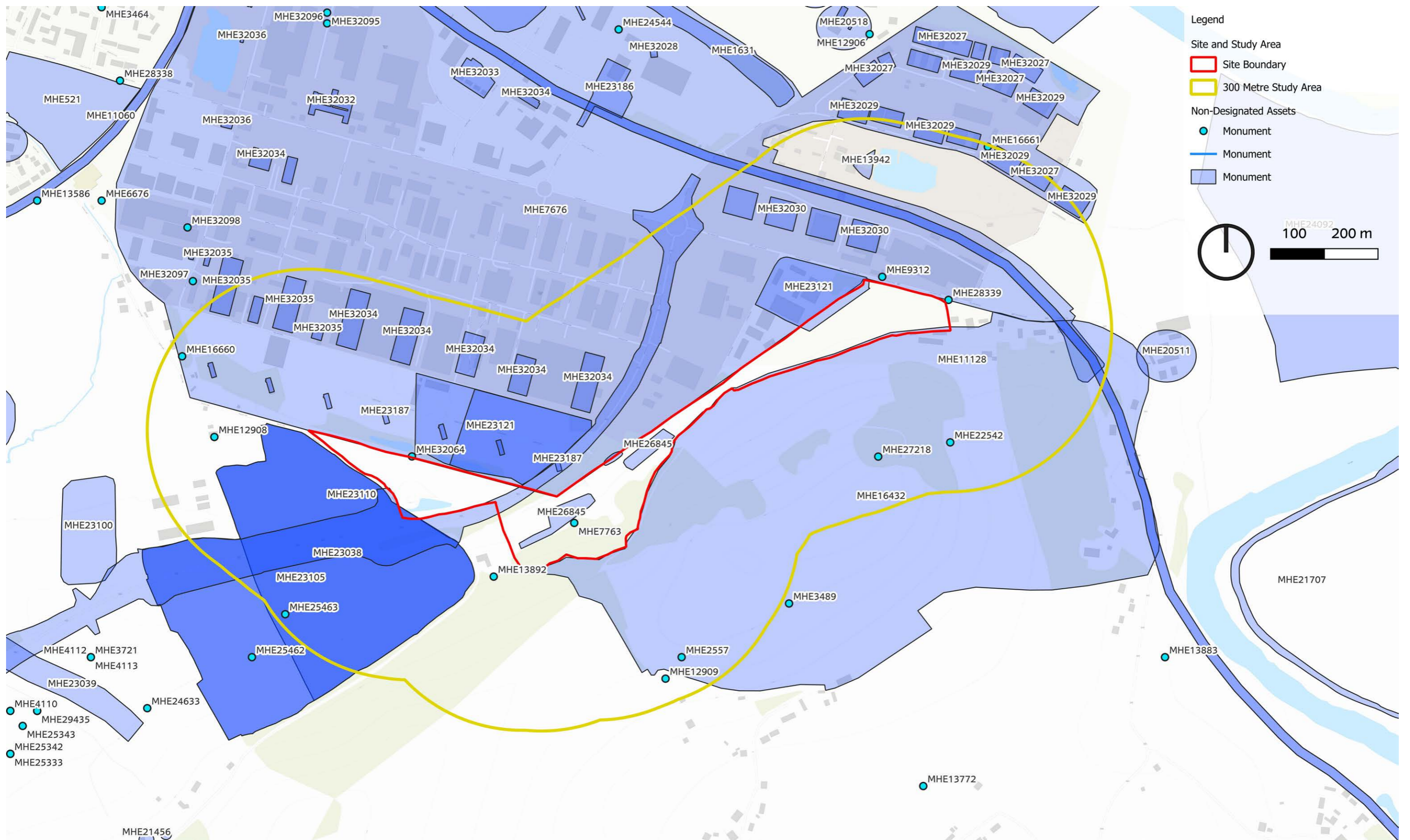


November 2023
Hereford Enterprise Zone Extension.indd

STRATEGIC SITE ALLOCATION
HERITAGE IMPACT ASSESSMENTS
HEREFORDSHIRE COUNCIL

SITE NAME: HEREFORD ENTERPRISE ZONE EXTENSION

FIGURE 1.4
LOCATION OF SITE AND STUDY AREAS



© ESRI (2023) and Google Satellite (2023)



FIGURE 1.5
NON-DESIGNATED ASSEGTs WITHIN AND
AROUND THE SITE



© ESRI (2023) and Google Satellite (2023)

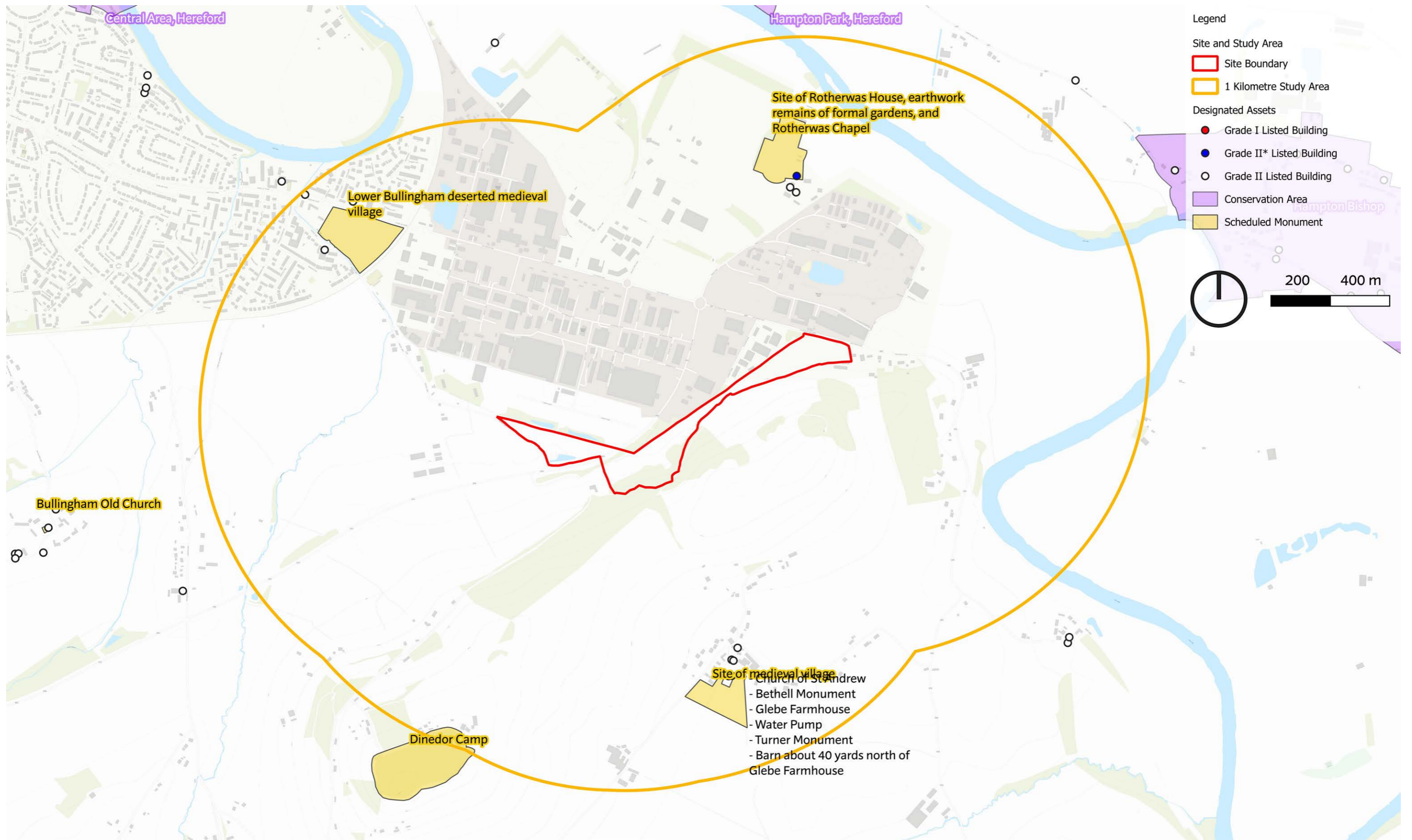


November 2023
Hereford Enterprise Zone Extension.indd

STRATEGIC SITE ALLOCATION
HERITAGE IMPACT ASSESSMENTS
HEREFORDSHIRE COUNCIL

SITE NAME: HEREFORD ENTERPRISE ZONE EXTENSION

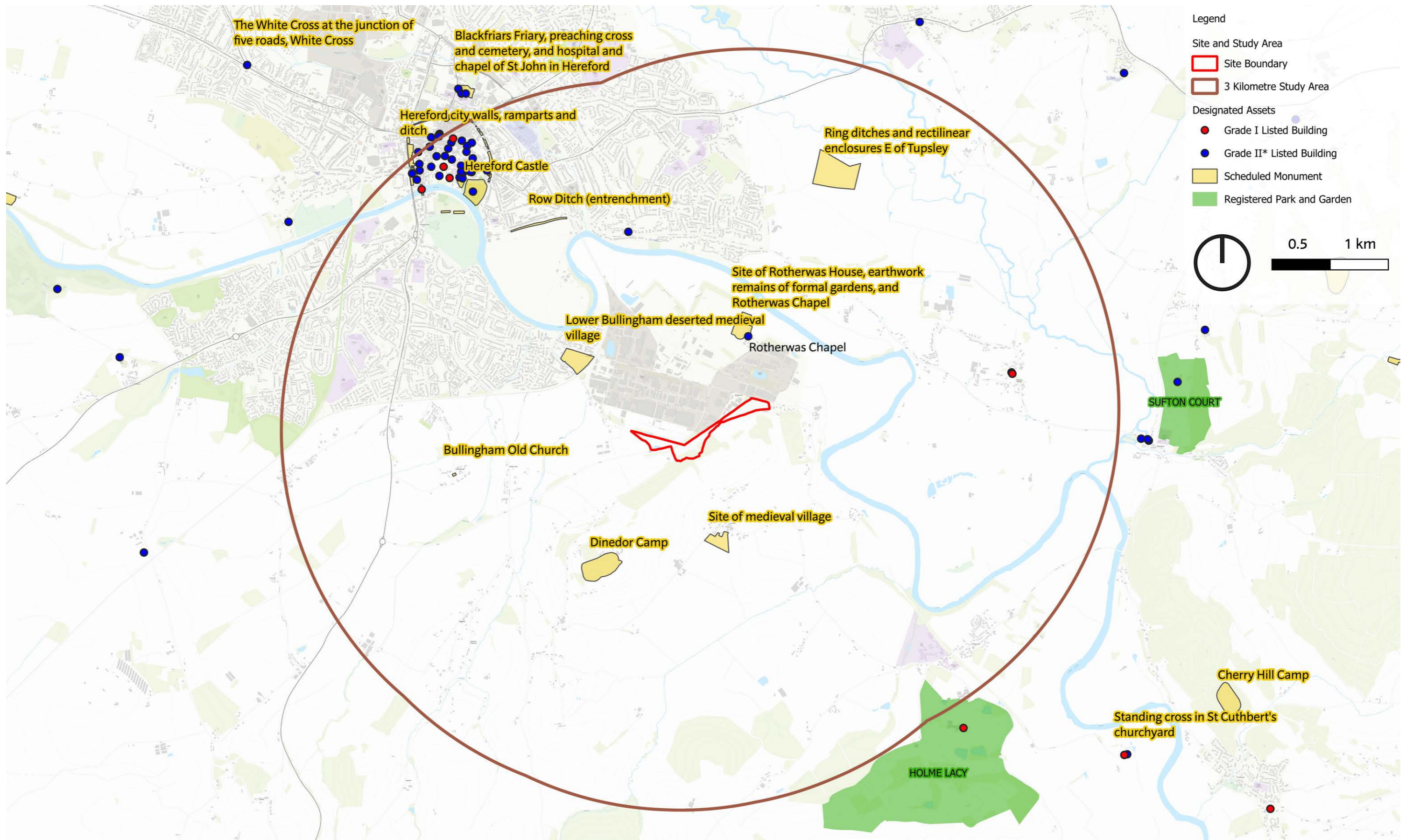
FIGURE 1.6
NON-DESIGNATED ASSETS WITHIN AND
AROUND THE SITE



© ESRI (2023) and Google Satellite (2023)



FIGURE 1.7
DESIGNATED ASSETS WITHIN THE SITE
AND 1KM STUDY AREA



© ESRI (2023) and Google Satellite (2023)



FIGURE 1.8
SIGNIFICANT DESIGNATED ASSETS WITHIN THE SITE
AND 3KM STUDY AREA