



© ESRI (2023) and Google Satellite (2023)



November 2023
Lower Bullingham Figures.indd

STRATEGIC SITE ALLOCATION
HERITAGE IMPACT ASSESSMENTS
HEREFORDSHIRE COUNCIL

SITE NAME: LOWER BULLINGHAM

FIGURE 3.1
SITE BOUNDARY



© ESRI (2023) and Google Satellite (2023)



November 2023

Lower Bullingham Figures.indd

STRATEGIC SITE ALLOCATION
HERITAGE IMPACT ASSESSMENTS
HEREFORDSHIRE COUNCIL

SITE NAME: LOWER BULLINGHAM

FIGURE 3.2
A PHOTOGRAPH SHOWING HEREFORD CATHEDRAL
AS SEEN FROM THE HISTORIC TRACK INTO
BULLINGHOPE, WITHIN THE SITE'S WESTERN ARM



© ESRI (2023) and Google Satellite (2023)

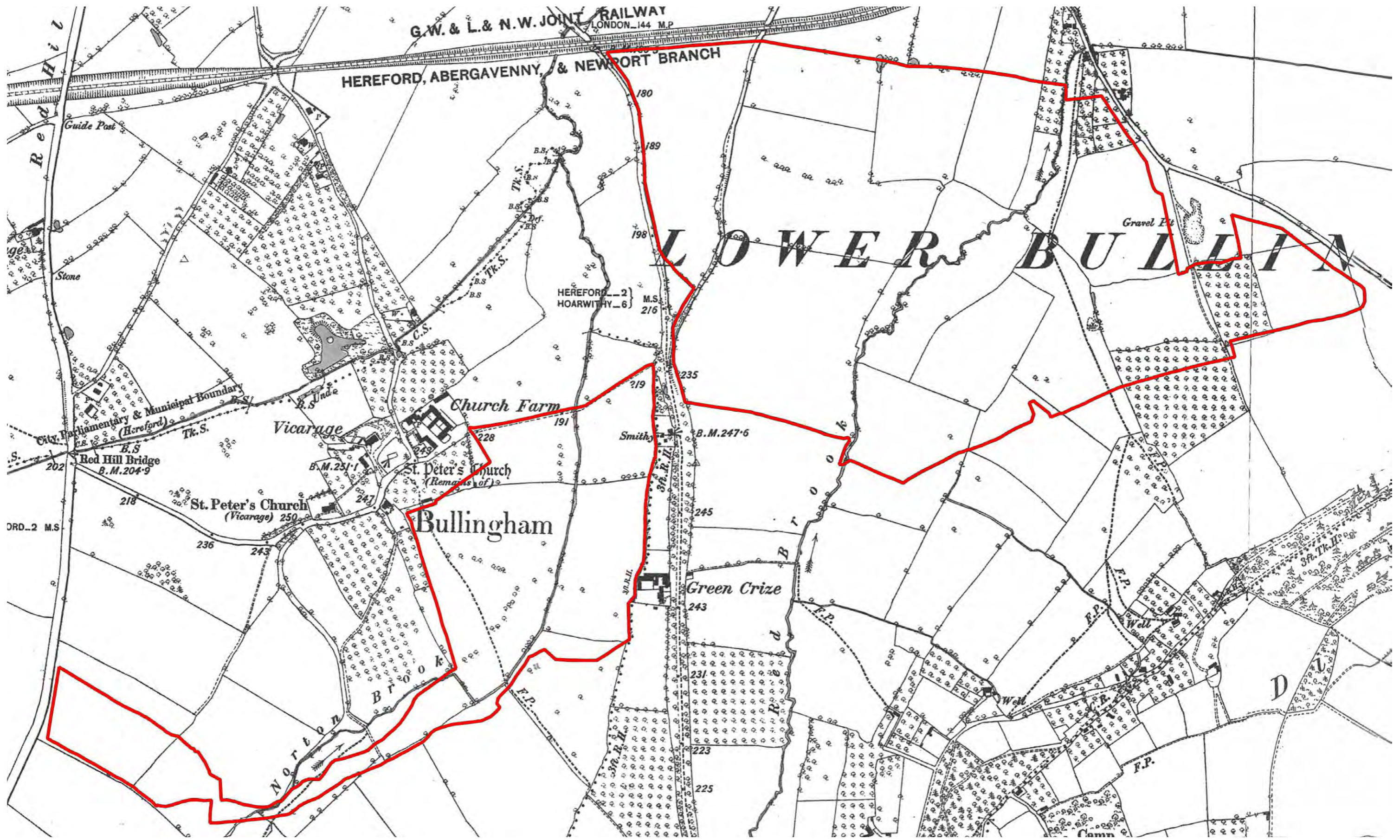


November 2023
Lower Bullingham Figures.indd

STRATEGIC SITE ALLOCATION
HERITAGE IMPACT ASSESSMENTS
HEREFORDSHIRE COUNCIL

SITE NAME: LOWER BULLINGHAM

FIGURE 3.3
THE VIEWS OVER OPEN AGRICULTURAL LAND TO
THE SOUTH OF THE CHURCH OF ST PETER



© ESRI (2023) and Google Satellite (2023)



November 2023
Lower Bullingham Figures.indd

STRATEGIC SITE ALLOCATION
HERITAGE IMPACT ASSESSMENTS
HEREFORDSHIRE COUNCIL

SITE NAME: LOWER BULLINGHAM

FIGURE 3.4
SITE MARKED ON 1904 OS MAP



© ESRI (2023) and Google Satellite (2023)

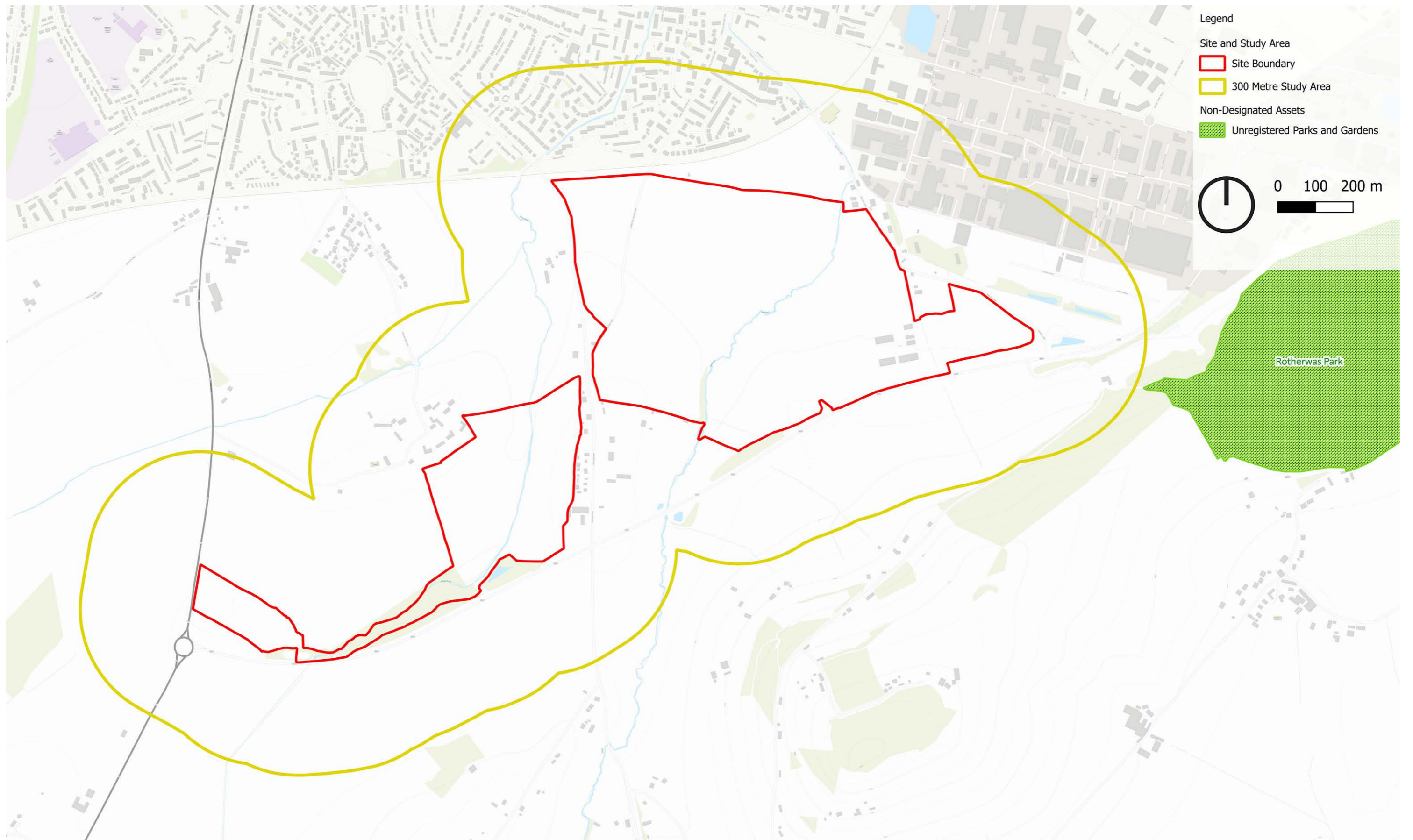


November 2023
Lower Bullingham Figures.indd

STRATEGIC SITE ALLOCATION
HERITAGE IMPACT ASSESSMENTS
HEREFORDSHIRE COUNCIL

SITE NAME: LOWER BULLINGHAM

FIGURE 3.5
LOCATION OF SITE AND STUDY AREAS



© ESRI (2023) and Google Satellite (2023)

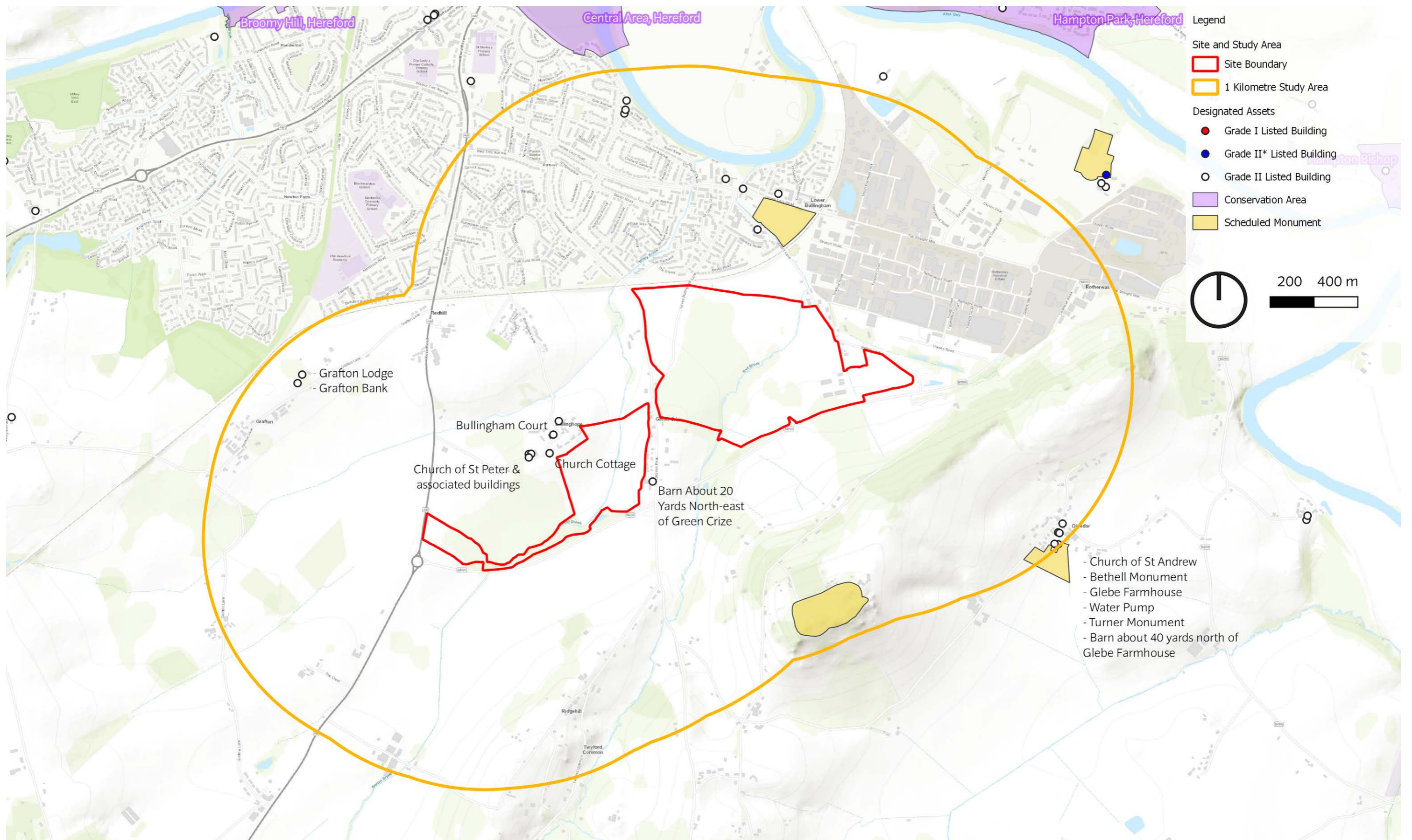


November 2023
Lower Bullingham Figures.indd

STRATEGIC SITE ALLOCATION
HERITAGE IMPACT ASSESSMENTS
HEREFORDSHIRE COUNCIL

SITE NAME: LOWER BULLINGHAM

FIGURE 3.7
NON-DESIGNATED ASSEGTs WITHIN AND AROUND
THE SITE



© ESRI (2023) and Google Satellite (2023)

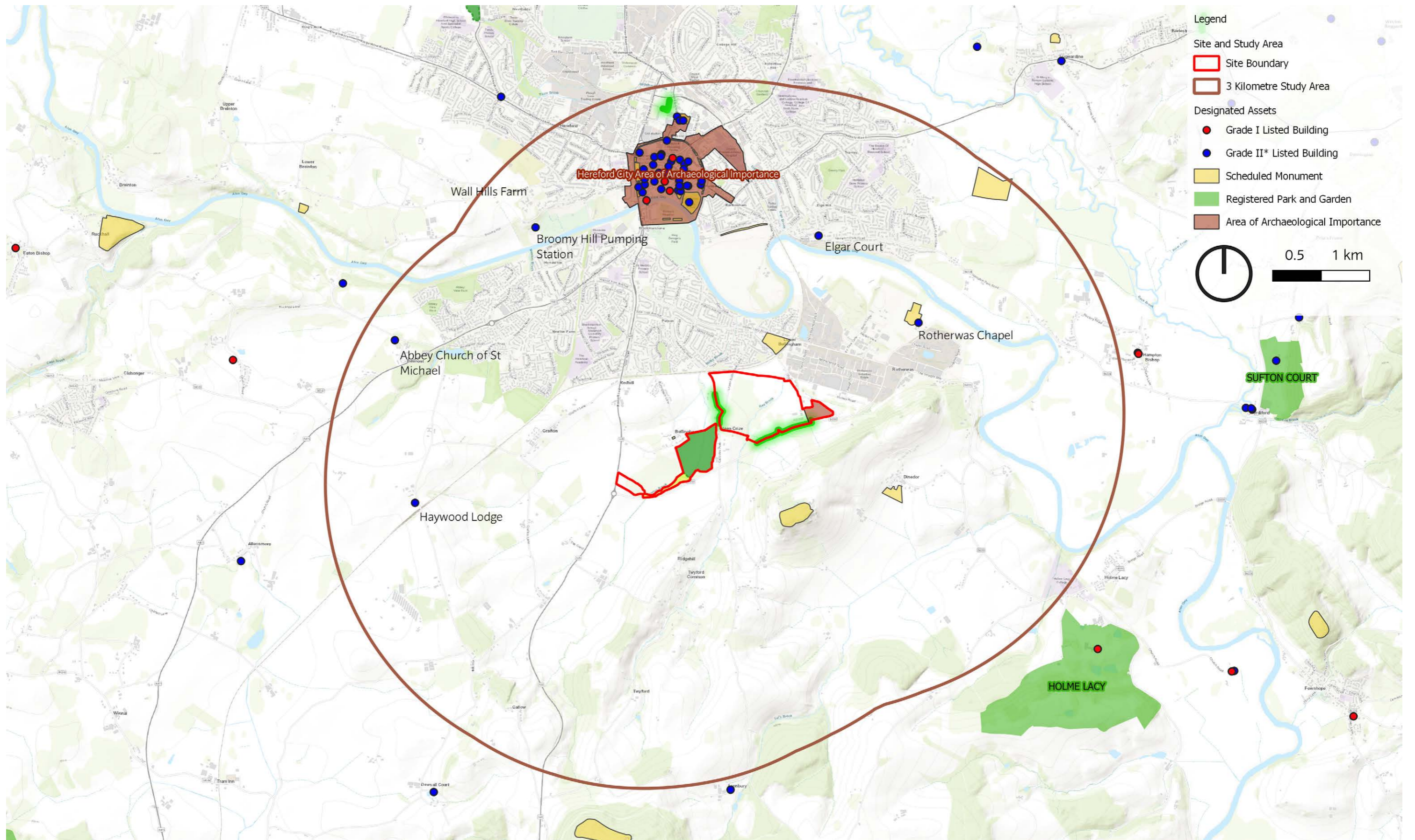


November 2023
Lower Bullingham Figures.indd

STRATEGIC SITE ALLOCATION
HERITAGE IMPACT ASSESSMENTS
HEREFORDSHIRE COUNCIL

SITE NAME: LOWER BULLINGHAM

FIGURE 3.8
DESIGNATED ASSETS WITHIN THE SITE
AND 1KM STUDY AREA



© ESRI (2023) and Google Satellite (2023)



November 2023
Lower Bullingham Figures.indd

STRATEGIC SITE ALLOCATION
HERITAGE IMPACT ASSESSMENTS
HEREFORDSHIRE COUNCIL

SITE NAME: LOWER BULLINGHAM

FIGURE 3.9
SIGNIFICANT DESIGNATED ASSETS WITHIN THE SITE
AND 3KM STUDY AREA



© ESRI (2023) and Google Satellite (2023)



November 2023
Lower Bullingham Figures.indd

STRATEGIC SITE ALLOCATION
HERITAGE IMPACT ASSESSMENTS
HEREFORDSHIRE COUNCIL

SITE NAME: LOWER BULLINGHAM

FIGURE 3.10
MITIGATION RECOMMENDATION