






**Public Rights of Way**

-  Footpath
-  Bridleway
-  Byway Open to all Traffic
-  Restricted Byway

 point of closure

# Temporary Closure Public Footpath WA22

Drawing No:  
Scale: 1:3,500  
Date: 22/03/2024

Herefordshire Council  
Plough Lane  
Hereford  
HR4 0LET



IMPORTANT WARNING: Information regarding the location of apparatus is given for your assistance and is intended for guidance only. No guarantee is given of its accuracy. Reproduced from Ordnance Survey mapping with the permission of the Controller of Her Majesty's Stationery Office. © Crown Copyright and database rights 2024 Ordnance Survey 100024168. Unauthorised reproduction infringes Crown copyright and may lead to prosecution or civil proceedings.