

PUBLIC PATH DIVERSION ORDER

HIGHWAYS ACT 1980, SECTION 119

**HEREFORDSHIRE COUNCIL
FOOTPATH SA3 (PART) STAUNTON ON ARROW
PUBLIC PATH DIVERSION ORDER 2024**

This Order is made by the County of Herefordshire District Council (known as "Herefordshire Council") under section 119 of the Highways Act 1980 because it appears to Herefordshire Council that in the interests of the owner, lessee and occupier of the land crossed by the footpath described in Part 1 of the Schedule to this Order it is expedient that the line of the path should be diverted.

James Weymouth, the said owner, has agreed to defray any compensation which becomes payable in consequence of the coming into force of this Order and to pay any expenses which are incurred in bringing the new site of the footpath into a fit condition for use by the public.

BY THIS ORDER:

1. The public right of way over the land situated at Upper Tan House in the parish of Staunton on Arrow and shown by a bold continuous line on the plan contained in this Order and described in Part 1 of the Schedule to this Order shall be stopped up on the date of confirmation of this Order.
2. There shall be on the date of confirmation of this Order a public footpath over the land situated at Upper Tan House in the parish of Staunton on Arrow described in Part 2 of the Schedule to this Order and shown by a bold broken line on the said plan.
3. Where immediately before the date on which the said footpath is diverted there is apparatus under, in, on, over, along or across it belonging to statutory undertakers for the purpose of their undertakings, the undertakers shall continue to have the same rights in respect of the apparatus as they then had.
4. The rights conferred on the public under this Order shall be subject to the limitations and conditions set out in Part 3 of the Schedule to this Order.

Dated 29th January 2024

THE COMMON SEAL of the County of)
Herefordshire District Council was affixed)
BY ORDER)



747
Authorised Officer

Tomos Flury

13695

Practice Management Officer

It is hereby confirmed/~~certified~~ that the Provisions of Articles 1 & 2 of this Order has been Satisfied

Authorised Officer:

Date: 15 April 2024

SCHEDULE

PART 1

Description of Site of Existing Path or Way

The existing route of footpath SA3 commences at County Road U91608 at OS Grid Reference SO 3473 6097 (point A on the order plan) and proceeds along an access track in a generally south south-easterly direction for approximately 100 metres to OS Grid Reference SO 3479 6089 (point B on the order plan) then in a south south-westerly direction for approximately 44 metres to a field gate at OS Grid Reference SO 3477 6085, then in a generally southerly direction for a further 12 metres to OS Grid Reference SO 3477 6084 (point C on the order plan).

The total length of the existing said footpath is approximately 156 metres.

PART 2

Description of Site of New Path or Way


The proposed new route of footpath SA3 being 2 metres in width commences at County Road U91608 at OS Grid Reference SO 3468 6086 (point D on the order plan) and proceeds in a generally easterly direction for approximately 2 metres to a field gate and then a further 83 metres to a field gate at OS Grid Reference SO 3476 6085 (point E on the order plan). It continues in a south-easterly direction for approximately 13 metres to OS Grid Reference SO 3477 6084 (point C on the order plan).

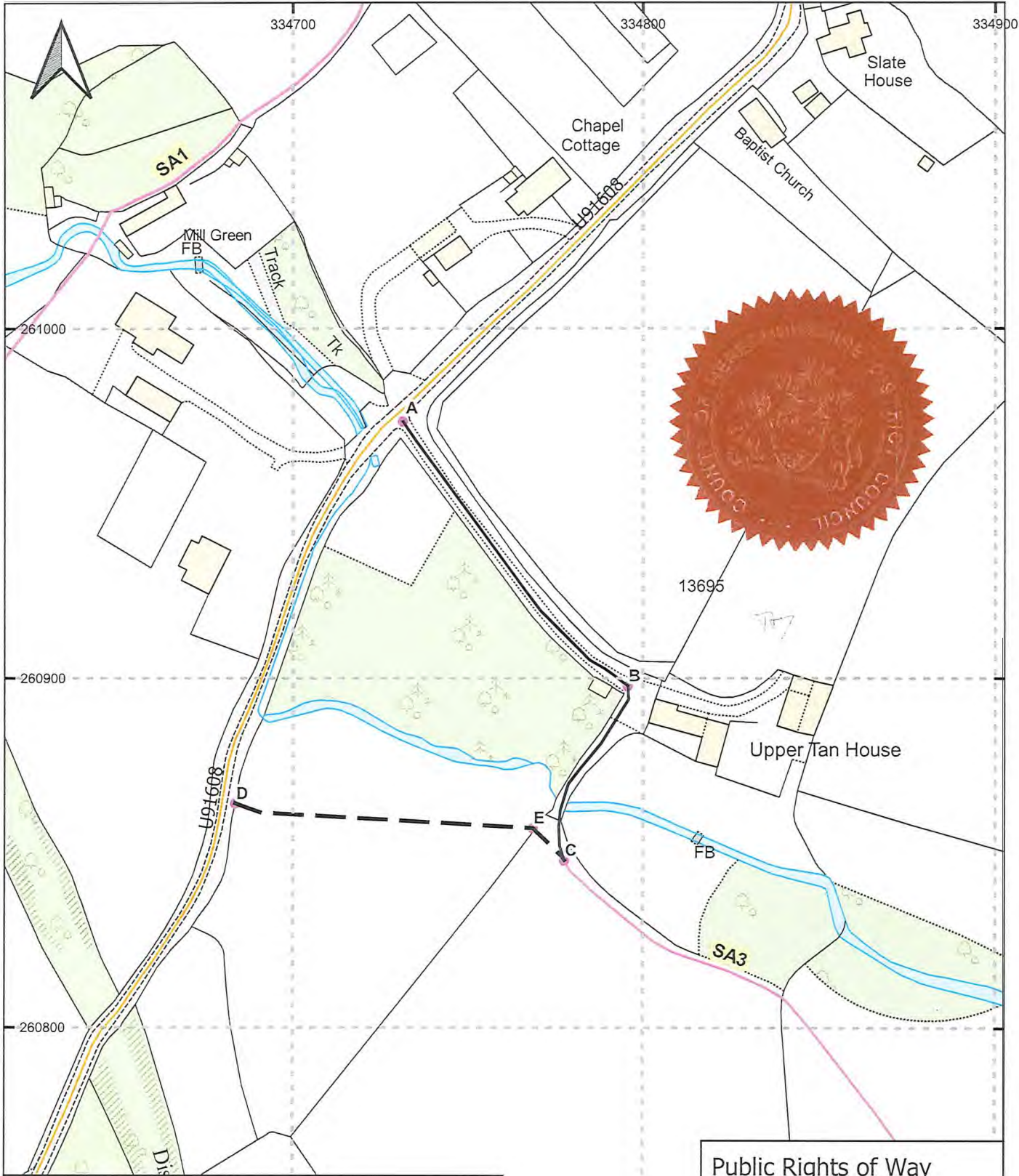
The total length of the said proposed new footpath is approximately 98 metres.



PART 3

Limitations and Conditions

Position on Path to which Limitations and Conditions apply	Limitations and Conditions
OS Grid Reference SO 3468 6086 (2 metres east of point D on the order plan)	Field gate to Herefordshire Standard
OS Grid Reference SO 3476 6085 (point E on the order plan)	Field gate to Herefordshire Standard









 Proposed Diversion D - E - C
 Proposed Extinguishment A - B - C

0 25 50 75 100 m

Public Rights of Way

-  Footpath
-  Bridleway
-  Byway Open to all Traffic
-  Restricted Byway

Highways Act 1980, section 119
Herefordshire Council
Public Footpath SA3 (Part) Staunton on Arrow
Public Path Diversion Order 2024

Drawing No: D552
 Scale at A4: 1:1,500
 Date: 25/01/2024

Herefordshire Council
 Plough Lane
 Hereford
 HR4 0LE



IMPORTANT WARNING: Information regarding the location of apparatus is given for your assistance and is intended for guidance only. No guarantee is given of its accuracy. Reproduced from Ordnance Survey mapping with the permission of the Controller of Her Majesty's Stationery Office. © Crown Copyright and database rights 2024 Ordnance Survey 100024168. Unauthorised reproduction infringes Crown copyright and may lead to prosecution or civil proceedings.

