

**HEREFORDSHIRE COUNCIL
(SPEED LIMIT) (CONSOLIDATION) ORDER 2022
(VARIATION) ORDER No.4 2024
(B4224, FOWNHOPE)
(30MPH SPEED LIMIT)**

The County of Herefordshire District Council, known as Herefordshire Council in exercise of its powers under Section 84 and Part IV of Schedule 9 of the Road Traffic Regulation Act 1984 (the 1984 Act) and the Traffic Management Act 2004 (the 2004 Act) and of all other enabling powers, and after consultation with the Chief Officer of Police in accordance with Part III of Schedule 9 to the 1984 Act, hereby proposes to make the above-named Order the effect of which would vary the Herefordshire Council (Speed Limit) (Consolidation) Order 2022 (the 2022 Order) so that:

A 30mph speed limit be introduced on the following roads:

B4224 – Extended from its current north-western extent to a point 242m north-west of its junction with Cherry Hill Rise. An extension of approximately 336m.

A copy of the 2022 Order, the draft Variation Order named above, a consultation plan and Statement of Reasons can be viewed on the Council's website at www.herefordshire.gov.uk in the Proposed Traffic Regulation Order section. They are also available for inspection during normal office hours at the Hereford Customer Service Centre, Blue School House, Blue School Street, Hereford, HR1 2LX. Photocopies of the same may be provided on payment of photocopying charges at the Council.

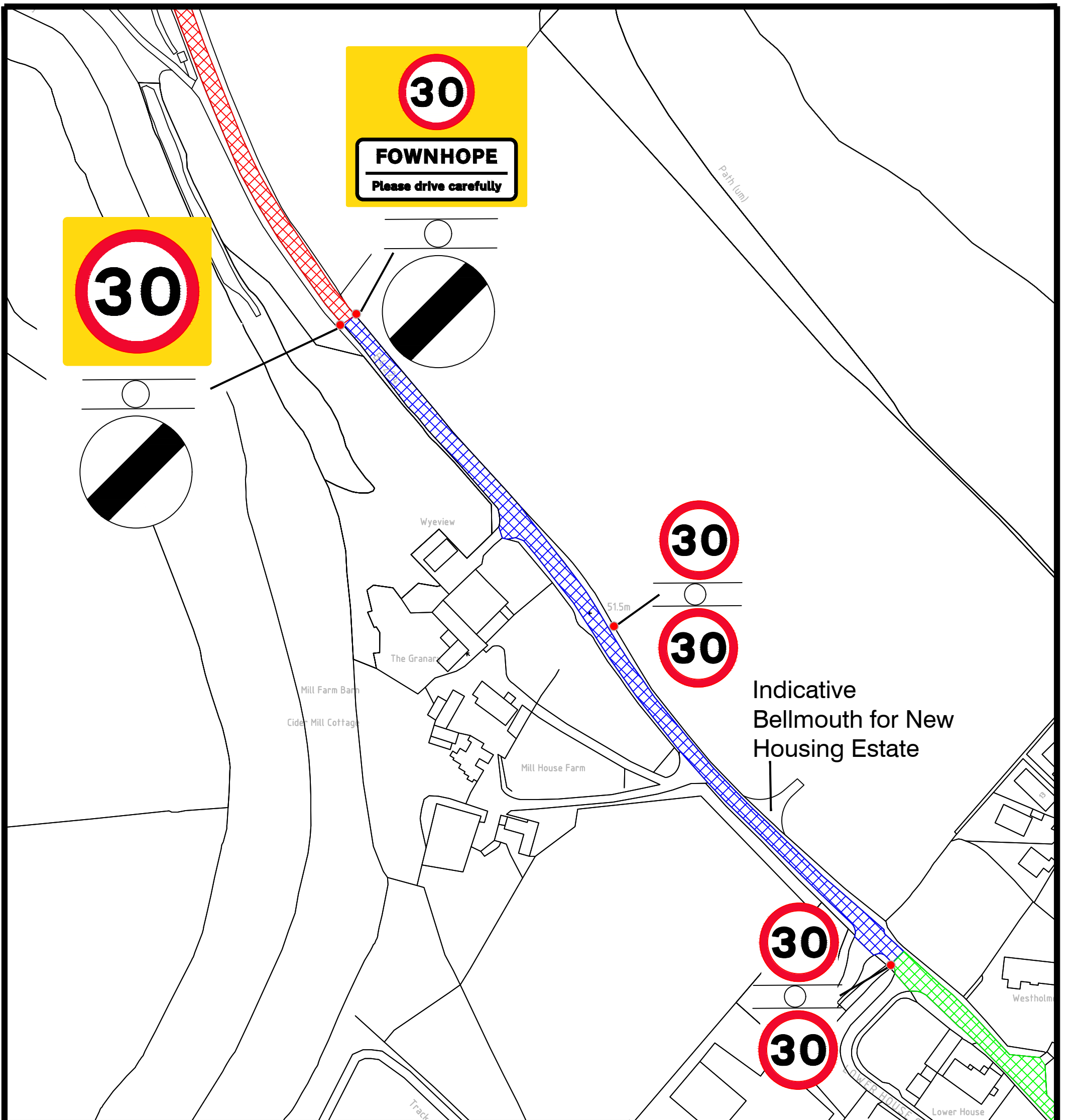
General enquiries relating to the proposal should be referred to the Traffic Management Team at ADL Traffic and Highways Engineering Ltd (Tel: 01454 332100). Objections to the proposal together with the grounds on which they are made must be sent in writing to the Traffic Management Team, ADL Traffic and Highways Engineering Ltd, ADL House, Oaklands Business Park, Armstrong Way, Yate, Bristol BS37 5NA, or by email to info@adltraffic.co.uk. The deadline for the receipt of objections is 12:00 noon on Friday 14th June 2024. Representations of support will also be received during this time.

Any representations received by the Council may be imparted to third parties. We will keep your data for up to 7 years. Your information may be shared with other Balfour Beatty teams within Herefordshire and Herefordshire Council in order to provide you with the service. Individuals have a number of rights under data protection law, including the right to request their information. You also have a right to make a complaint about our handling of your personal data to the Information Commissioner's Office <https://ico.org.uk/>




Mark Averill

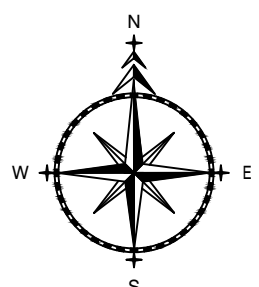
Service Director for Highways and Environment

23rd May 2024



Indicative Bellmouth for New Housing Estate

-  Proposed 30mph Speed Limit Extension
-  Existing 30mph Speed Limit
-  Existing National Speed Limit



ADL House,
The Oaklands Business
Park
Yate, Bristol,
BS37 5NA

01454 332100
Cad@adltraffic.co.uk

NOTES

1. PRELIMINARY DESIGN PROVIDED FOR ILLUSTRATIVE PURPOSES ONLY. ALL DETAILS ARE SUBJECT TO INCLUDING CHECKING STATUTORY SERVICE APPARATUS.
2. DO NOT SCALE FROM THIS DRAWING.
3. BACKGROUND PLAN IS BASED UPON A DIGITAL OSBASE.
4. ALL DETAILS TO BE CONFIRMED ON SITE AND ON A TOPOGRAPHICAL SURVEY.
5. ALL TRACKS ASSUME GRADIENTS AND CAMBERS DO NOT EXCEED 1:60 AND 1:40 RESPECTIVELY OTHERWISE VEHICLE MANOEUVRABILITY MAY BE AFFECTED.
6. ALL LAND OWNERSHIP DETAILS, EXTENT OF ADOPTED HIGHWAY AND RIGHTS OF WAY TO BE CONFIRMED.
7. ASSUMES ALL LANDSCAPING CAN BE ALTERED AND NO TREES ARE SUBJECT TO TPO.

© Copyright ADL Traffic and Highways Engineering Ltd
ADL Job No. **3409-172**

Project Fownhope B4224			
Title 30mph Speed Limit Extension			
Date Feb 2024	Drawn NH		
Checked	Date	Approved	Date
Scale NTS@A3	Dwg No. 3409-172	Rev.	

**HEREFORDSHIRE COUNCIL
(SPEED LIMIT) (CONSOLIDATION) ORDER 2022
(VARIATION) ORDER No.4 2024
(B4224, FOWNHOPE)
(30MPH SPEED LIMIT)**

The County of Herefordshire District Council, known as Herefordshire Council in exercise of its powers under Section 84 and Part IV of Schedule 9 of the Road Traffic Regulation Act 1984 (the 1984 Act) and the Traffic Management Act 2004 (the 2004 Act) and of all other enabling powers, and after consultation with the Chief Officer of Police in accordance with Part III of Schedule 9 to the 1984 Act, hereby makes the above-named Order with the following provisions:

1. The Herefordshire Council (Speed Limit) (Consolidation) Order 2022 (“the 2022 Order”) shall be varied by the revocation of the existing sealed plans specified in the First Schedule to this Order which are hereby replaced with the new sealed plans specified in the Second Schedule to this Order.
2. The effect of this Order is to introduce the restrictions set out in the Third Schedule to this Order.
3. The remainder of the 2022 Order shall remain in full force and effect.
4. This Order shall come into effect on the **day of 2024** and may be cited as the “HEREFORDSHIRE COUNCIL (SPEED LIMIT) (CONSOLIDATION) ORDER 2022 (VARIATION) ORDER No. 4 2024 (B4224, FOWNHOPE) (30MPH SPEED LIMIT)”.

FIRST SCHEDULE

Sealed Plans to be Revoked (for administrative purposes)

Plan Number (and Revision number if applicable)	Effective Date
FX76	17 th February 2022
FX77	17 th February 2022
FY76	17 th February 2022
FZ76	17 th February 2022
GA76	17 th February 2022
GA77	17 th February 2022
GB77	17 th February 2022
GC77	17 th February 2022

SECOND SCHEDULE
Sealed Plans to be inserted

Plan Number (and Revision number if applicable) - TO BE INSERTED IF ORDER IS CONFIRMED	Effective Date
FX75	TBC
FX76 (Rev 1)	TBC
FX77 (Rev 1)	TBC
FY75	TBC
FY76 (Rev 1)	TBC
FZ76 (Rev 1)	TBC
GA76 (Rev 1)	TBC
GA77 (Rev 1)	TBC
GB77 (Rev 1)	TBC
GC77 (Rev 1)	TBC

THIRD SCHEDULE
Restrictions to be introduced

30mph Speed Limit

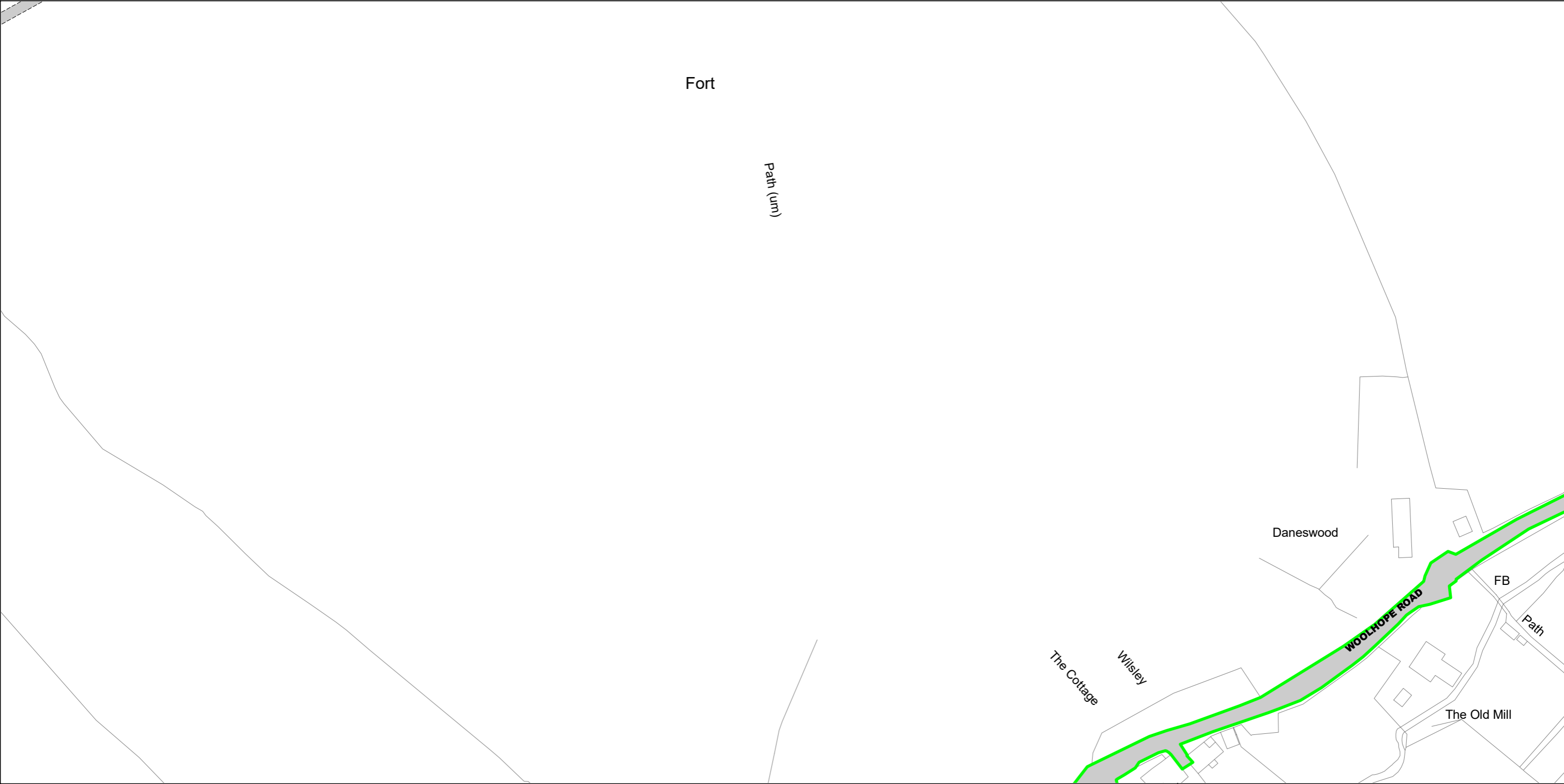
Road Name & Number	Extent
B4224	Extended from its current north-western extent to a point 242m north-west of its junction with Cherry Hill Rise. An extension of approximately 336m.

DATED 2024

THE COMMON SEAL of
THE COUNTY OF HEREFORDSHIRE DISTRICT COUNCIL
was hereunto affixed BY ORDER

Authorised signatory

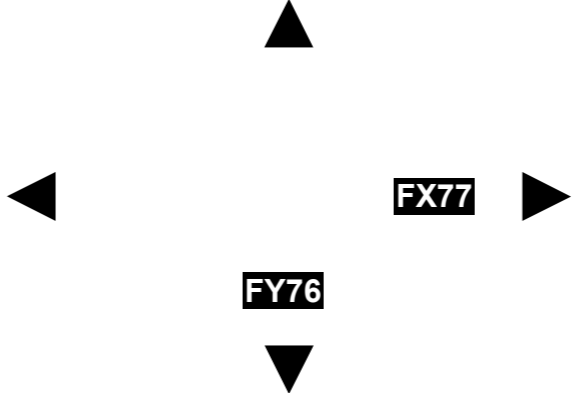
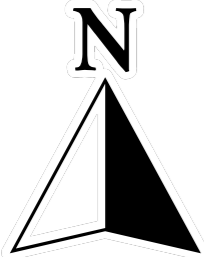
Herefordshire Council (Speed Limit) (Consolidation) Order 2022



SCALE -1 : 1250 at A3 size

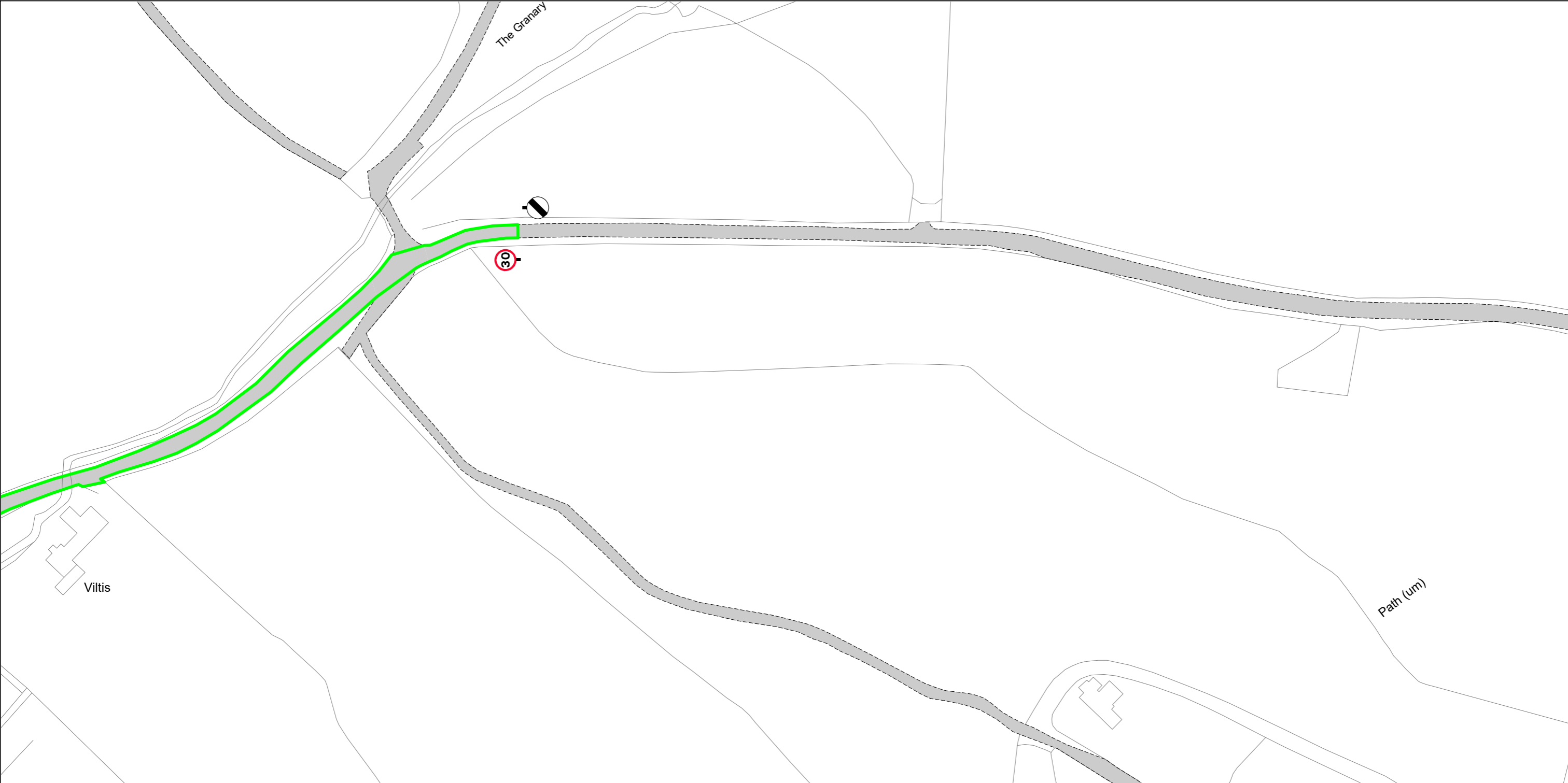
NOTE: SEE SPEED LIMITS MAP SCHEDULE LEGEND FOR RESTRICTIONS DISPLAYED
Roads on this Map Tile may be subject to maximum speed limits not imposed by this Order.

This map is reproduced from Ordnance Survey material with the permission of Ordnance Survey on behalf of the Controller of Her Majesty's Stationery Office © Crown Copyright. Unauthorised reproduction infringes Crown copyright and may lead to prosecution or civil proceedings.
Herefordshire County Council
Licence No: 100024168 2022



Status: CONFIRMED
Map Tile Reference: Tile Ref: FX76
Sheet Revision Number: 0
Sheet Active From: 17/02/2022

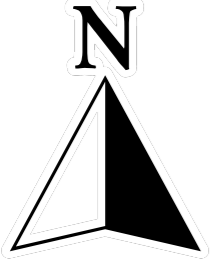
Herefordshire Council (Speed Limit) (Consolidation) Order 2022



SCALE - 1 : 1250 at A3 size

NOTE: SEE SPEED LIMITS MAP SCHEDULE LEGEND FOR RESTRICTIONS DISPLAYED
Roads on this Map Tile may be subject to maximum speed limits not imposed by this Order.

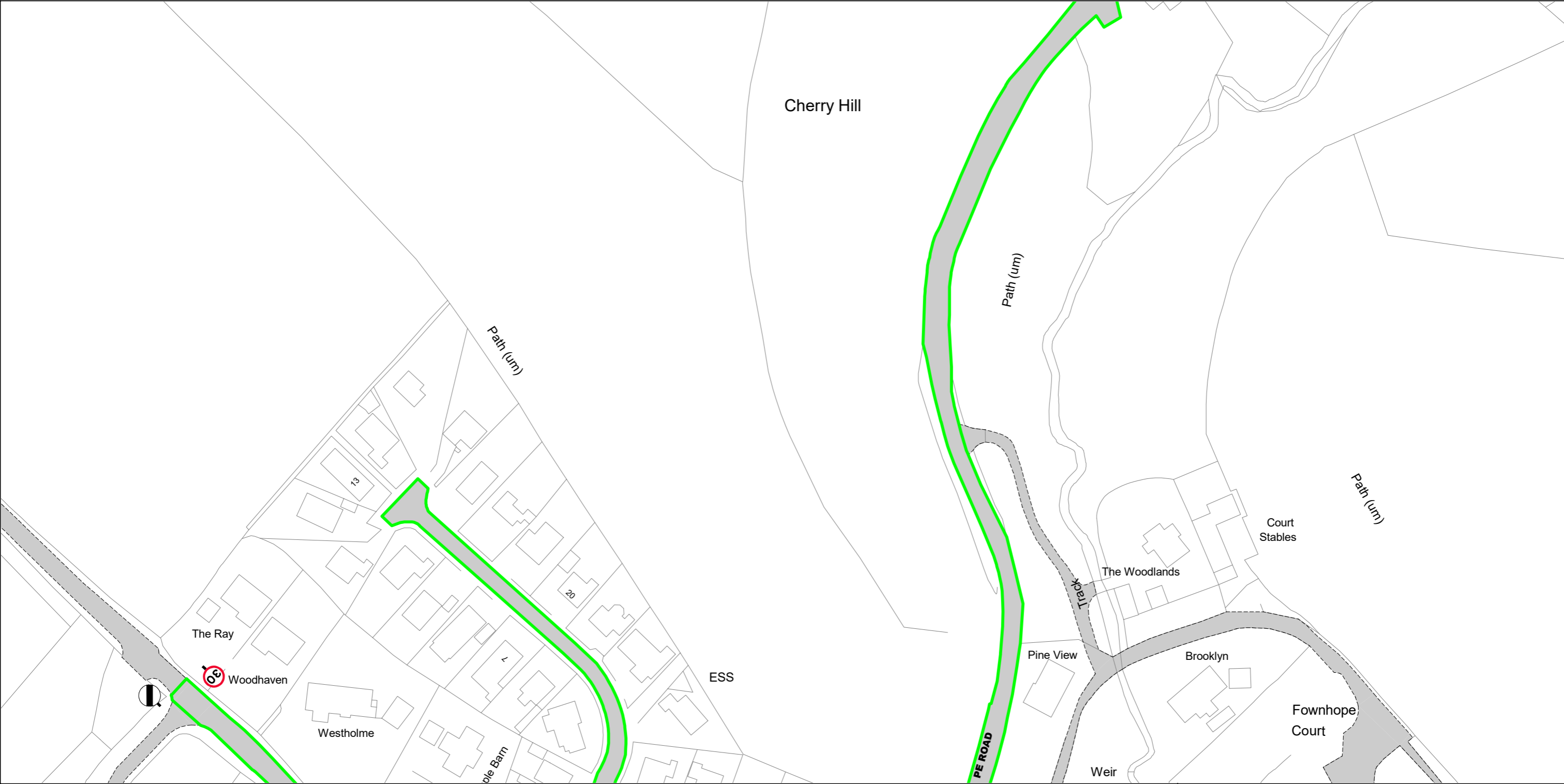
This map is reproduced from Ordnance Survey material with the permission of Ordnance Survey on behalf of the Controller of Her Majesty's Stationery Office © Crown Copyright. Unauthorised reproduction infringes Crown copyright and may lead to prosecution or civil proceedings.
Herefordshire County Council
Licence No: 100024168 2022



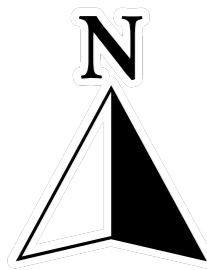
Navigation icons: four black triangles pointing up, down, left, and right. The left-pointing triangle contains the text 'FX76'.

Status: CONFIRMED
 Map Tile Reference: Tile Ref: FX77
 Sheet Revision Number: 0
 Sheet Active From: 17/02/2022

Herefordshire Council (Speed Limit) (Consolidation) Order 2022

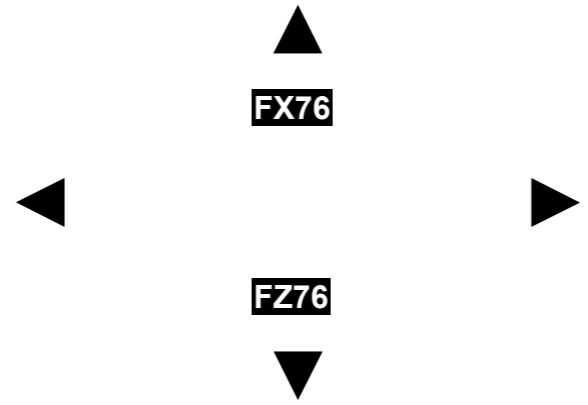


SCALE - 1 : 1250 at A3 size



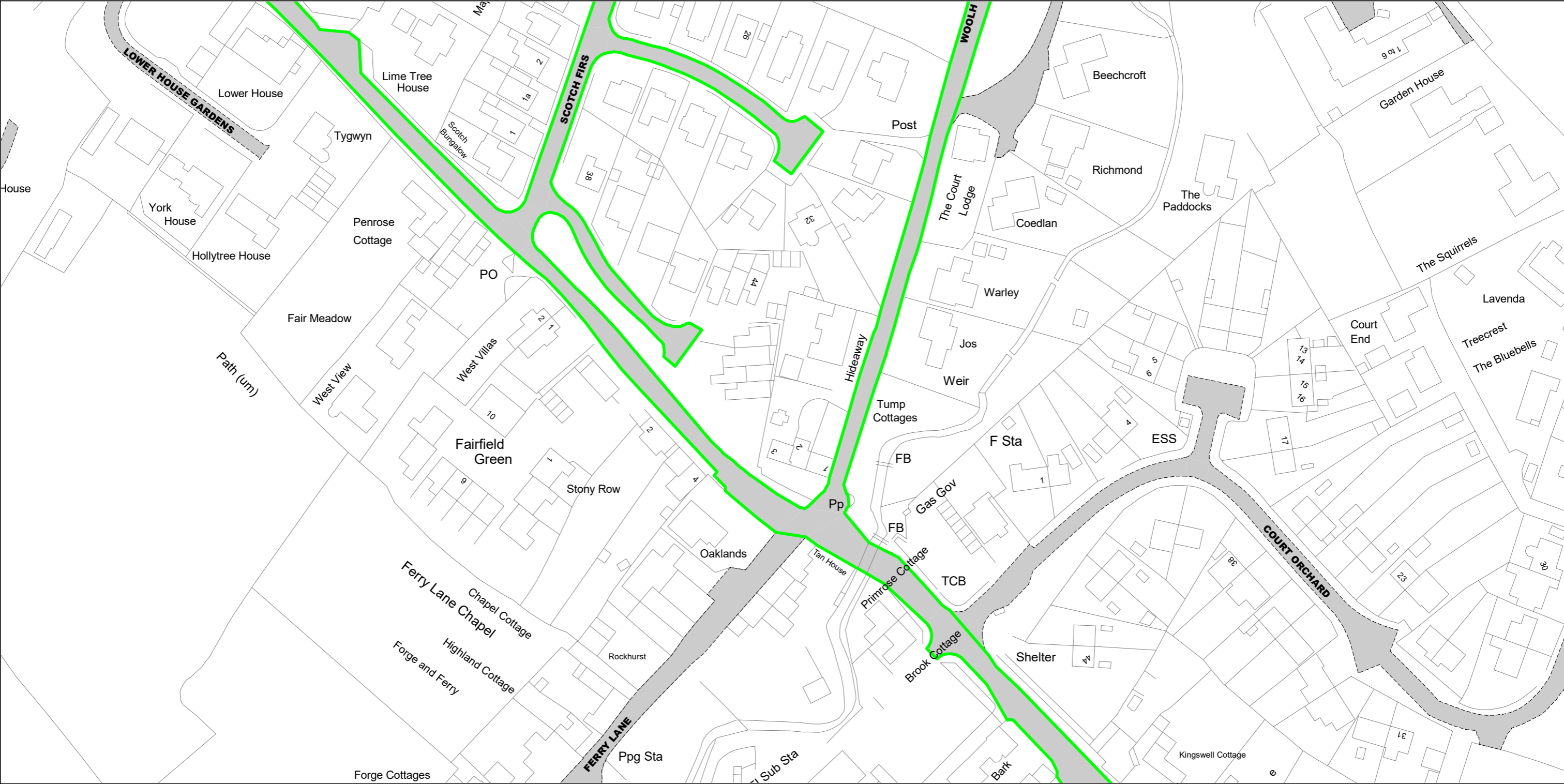
NOTE: SEE SPEED LIMITS MAP SCHEDULE LEGEND FOR RESTRICTIONS DISPLAYED
 Roads on this Map Tile may be subject to maximum speed limits not imposed by this Order.

This map is reproduced from Ordnance Survey material with the permission of Ordnance Survey on behalf of the Controller of Her Majesty's Stationery Office © Crown Copyright. Unauthorised reproduction infringes Crown copyright and may lead to prosecution or civil proceedings.
 Herefordshire County Council
 Licence No: 100024168 2022

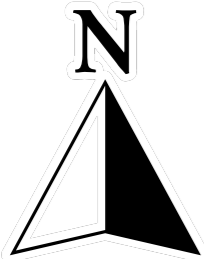


Status: CONFIRMED
 Map Tile Reference: Tile Ref: FY76
 Sheet Revision Number: 0
 Sheet Active From: 17/02/2022

Herefordshire Council (Speed Limit) (Consolidation) Order 2022

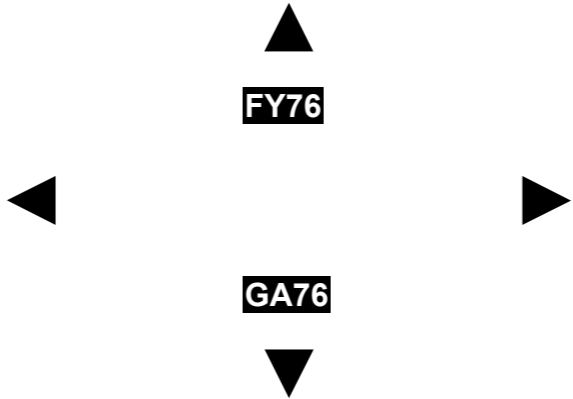


SCALE - 1 : 1250 at A3 size



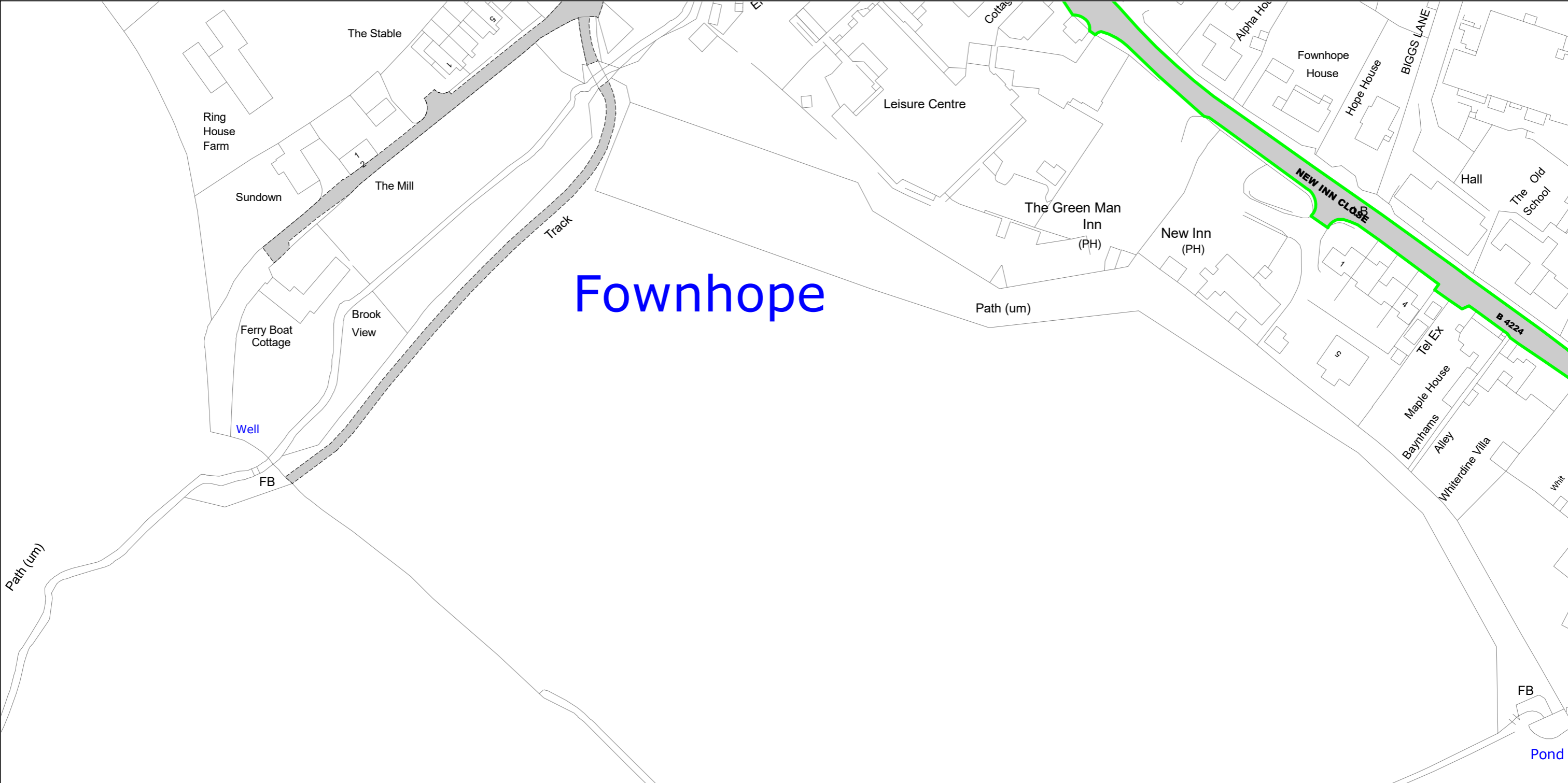
NOTE: SEE SPEED LIMITS MAP SCHEDULE LEGEND FOR RESTRICTIONS DISPLAYED
 Roads on this Map Tile may be subject to maximum speed limits not imposed by this Order.

This map is reproduced from Ordnance Survey material with the permission of Ordnance Survey on behalf of the Controller of Her Majesty's Stationery Office © Crown Copyright. Unauthorised reproduction infringes Crown copyright and may lead to prosecution or civil proceedings.
 Herefordshire County Council
 Licence No: 100024168 2022



Status: CONFIRMED
 Map Tile Reference: Tile Ref: FZ76
 Sheet Revision Number: 0
 Sheet Active From: 17/02/2022

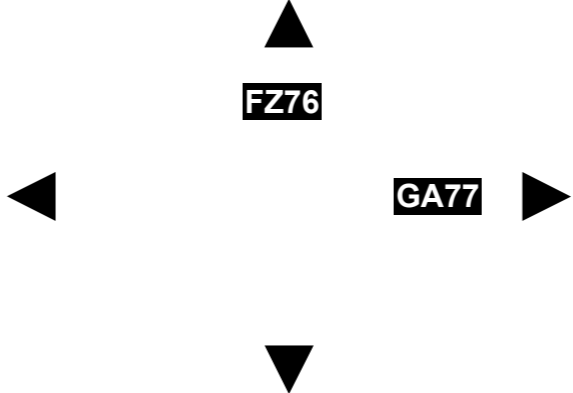
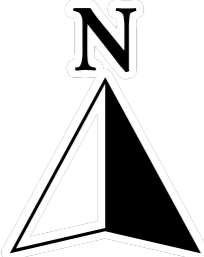
Herefordshire Council (Speed Limit) (Consolidation) Order 2022



SCALE - 1 : 1250 at A3 size

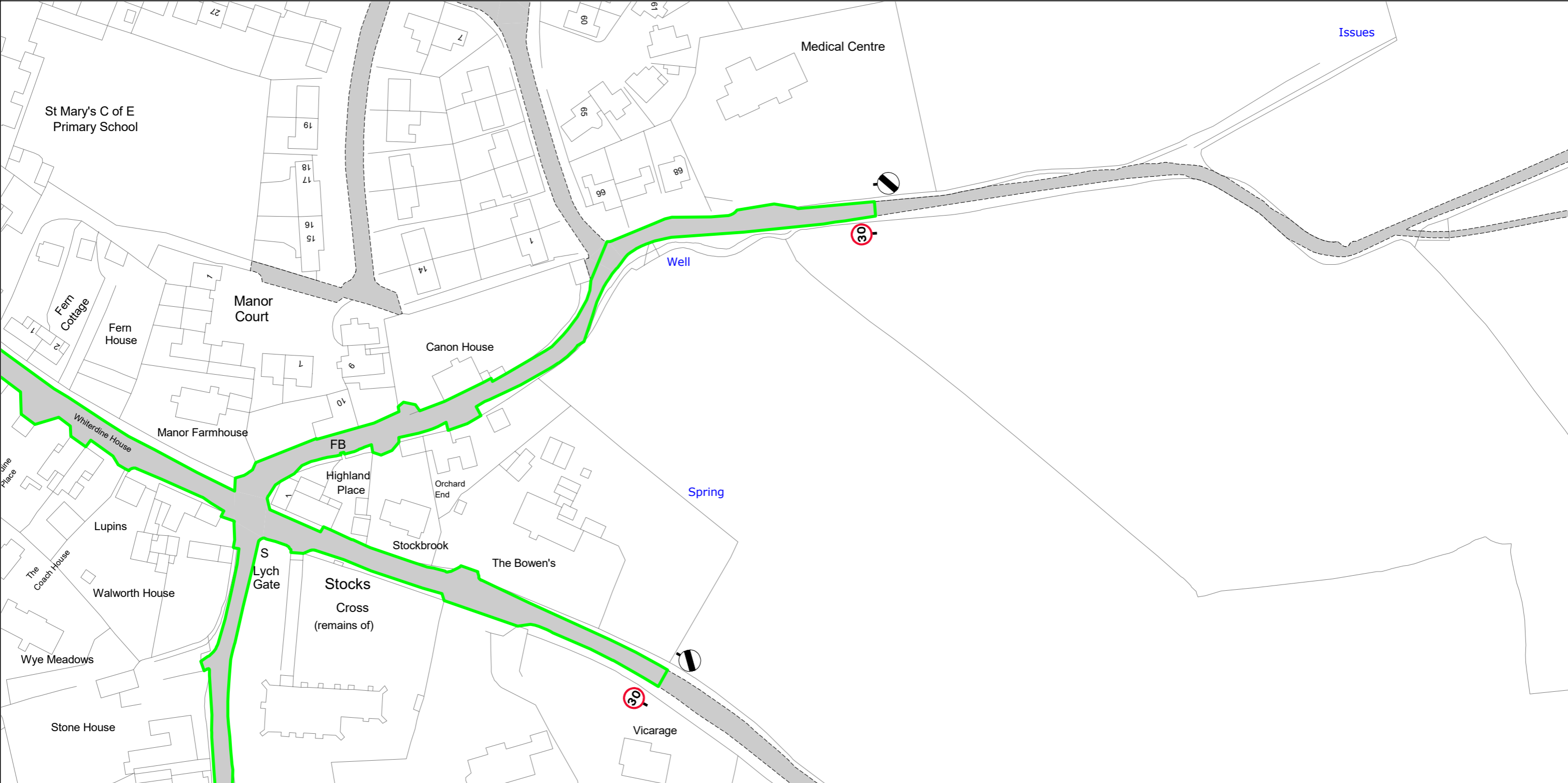
NOTE: SEE SPEED LIMITS MAP SCHEDULE LEGEND FOR RESTRICTIONS DISPLAYED
 Roads on this Map Tile may be subject to maximum speed limits not imposed by this Order.

This map is reproduced from Ordnance Survey material with the permission of Ordnance Survey on behalf of the Controller of Her Majesty's Stationery Office © Crown Copyright. Unauthorised reproduction infringes Crown copyright and may lead to prosecution or civil proceedings.
 Herefordshire County Council
 Licence No: 100024168 2022



Status: CONFIRMED
 Map Tile Reference: Tile Ref: GA76
 Sheet Revision Number: 0
 Sheet Active From: 17/02/2022

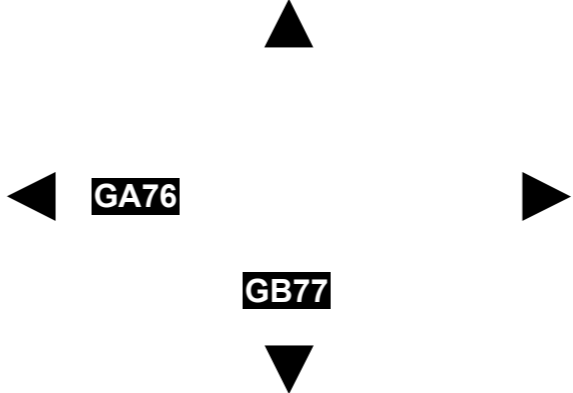
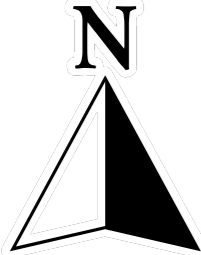
Herefordshire Council (Speed Limit) (Consolidation) Order 2022



SCALE - 1 : 1250 at A3 size

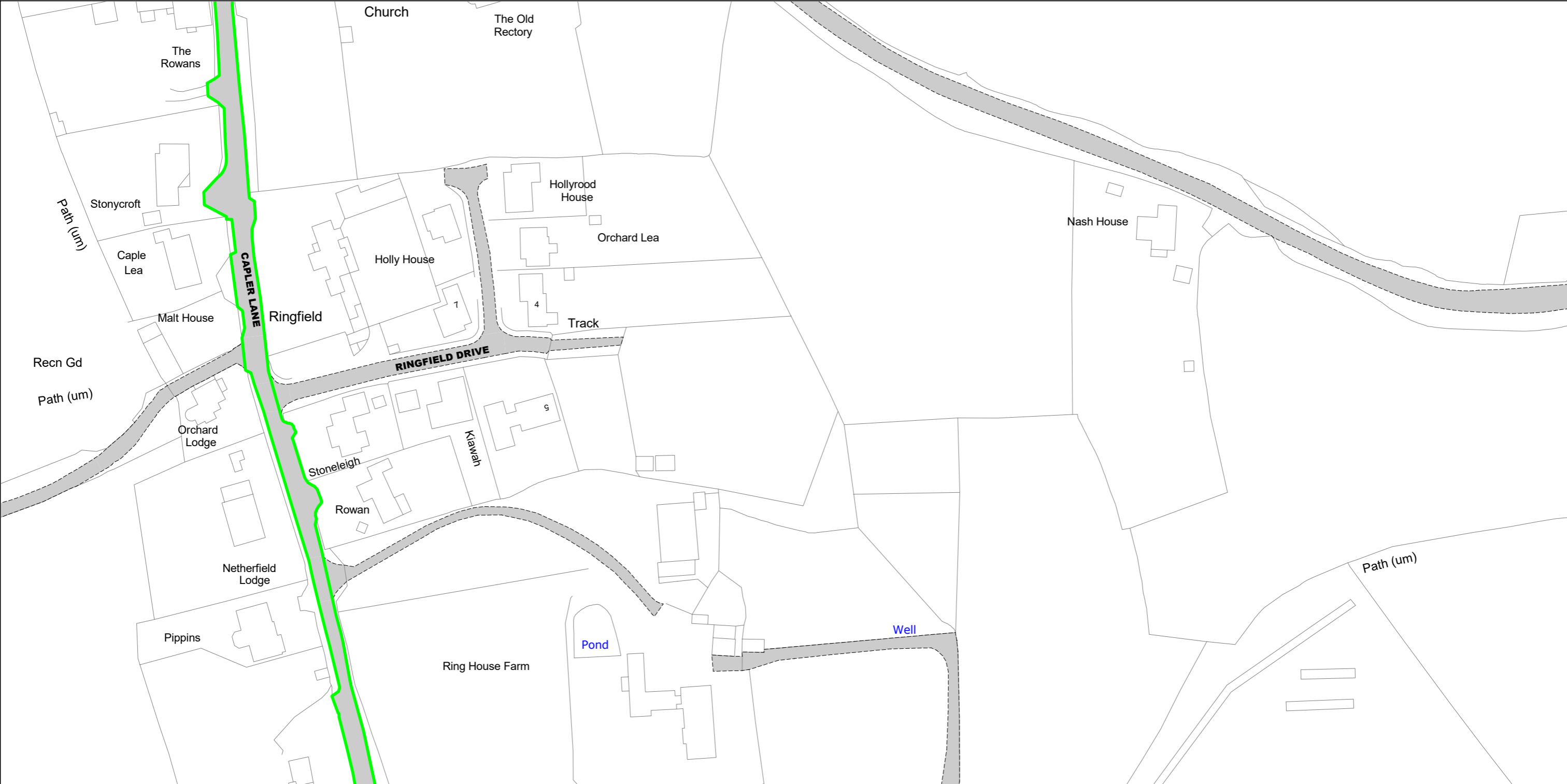
NOTE: SEE SPEED LIMITS MAP SCHEDULE LEGEND FOR RESTRICTIONS DISPLAYED
 Roads on this Map Tile may be subject to maximum speed limits not imposed by this Order.

This map is reproduced from Ordnance Survey material with the permission of Ordnance Survey on behalf of the Controller of Her Majesty's Stationery Office © Crown Copyright. Unauthorised reproduction infringes Crown copyright and may lead to prosecution or civil proceedings.
 Herefordshire County Council
 Licence No: 100024168 2022

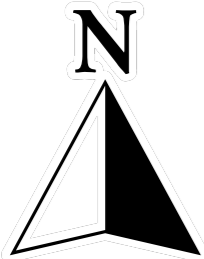


Status: CONFIRMED
 Map Tile Reference: Tile Ref: GA77
 Sheet Revision Number: 0
 Sheet Active From: 17/02/2022

Herefordshire Council (Speed Limit) (Consolidation) Order 2022

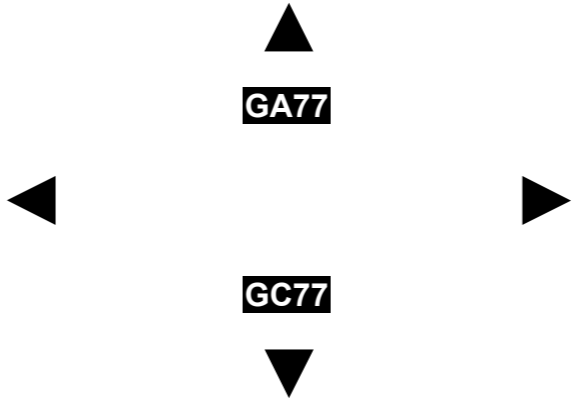


SCALE - 1 : 1250 at A3 size



NOTE: SEE SPEED LIMITS MAP SCHEDULE LEGEND FOR RESTRICTIONS DISPLAYED
Roads on this Map Tile may be subject to maximum speed limits not imposed by this Order.

This map is reproduced from Ordnance Survey material with the permission of Ordnance Survey on behalf of the Controller of Her Majesty's Stationery Office © Crown Copyright. Unauthorised reproduction infringes Crown copyright and may lead to prosecution or civil proceedings.
Herefordshire County Council
Licence No: 100024168 2022



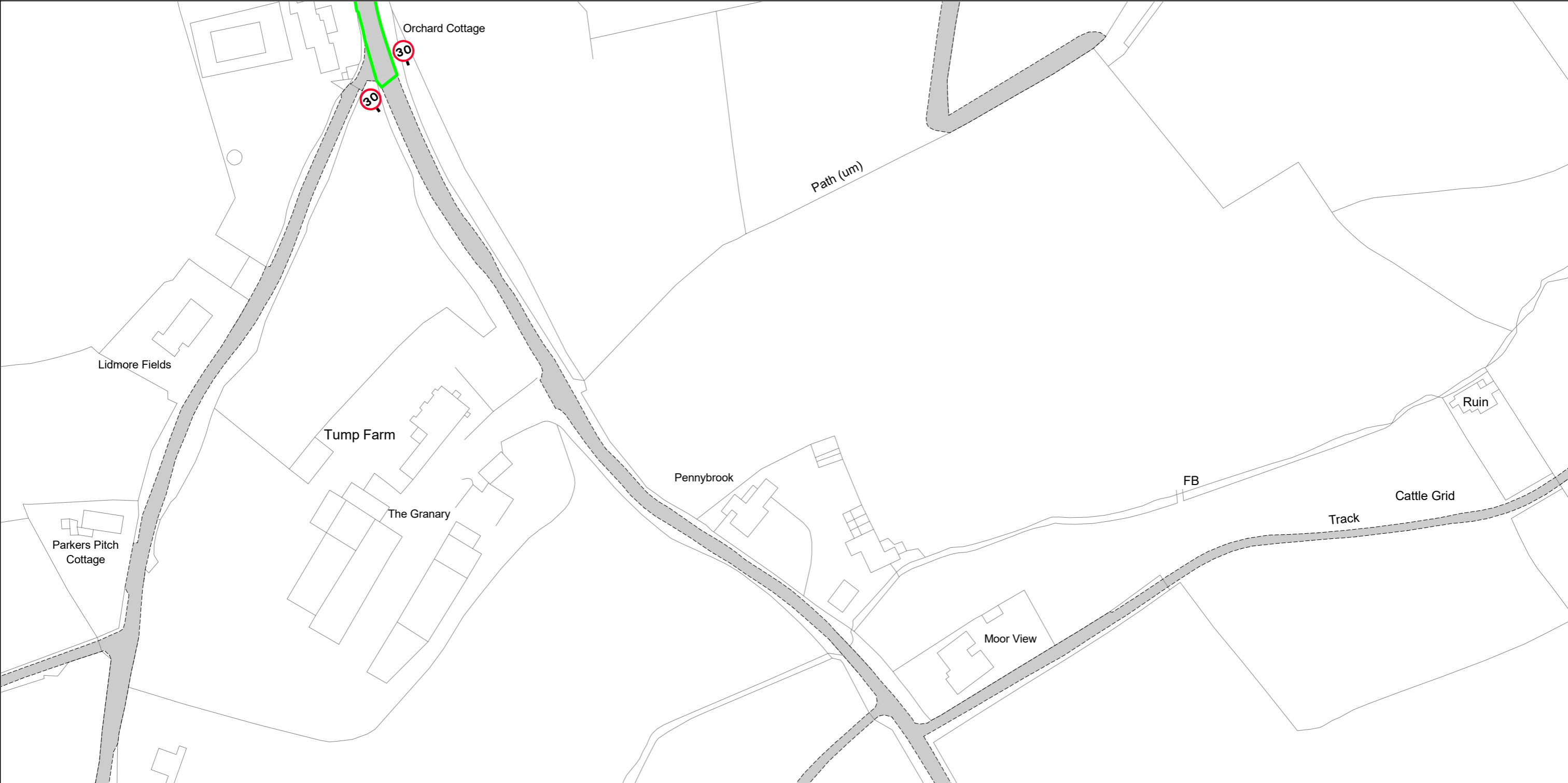
Status: CONFIRMED

Map Tile Reference: Tile Ref: GB77

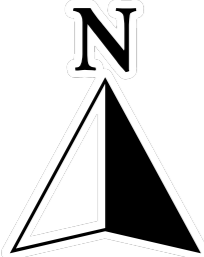
Sheet Revision Number: 0

Sheet Active From: 17/02/2022

Herefordshire Council (Speed Limit) (Consolidation) Order 2022



SCALE - 1 : 1250 at A3 size



NOTE: SEE SPEED LIMITS MAP SCHEDULE LEGEND FOR RESTRICTIONS DISPLAYED
Roads on this Map Tile may be subject to maximum speed limits not imposed by this Order.

This map is reproduced from Ordnance Survey material with the permission of Ordnance Survey on behalf of the Controller of Her Majesty's Stationery Office © Crown Copyright. Unauthorised reproduction infringes Crown copyright and may lead to prosecution or civil proceedings.
Herefordshire County Council
Licence No: 100024168 2022

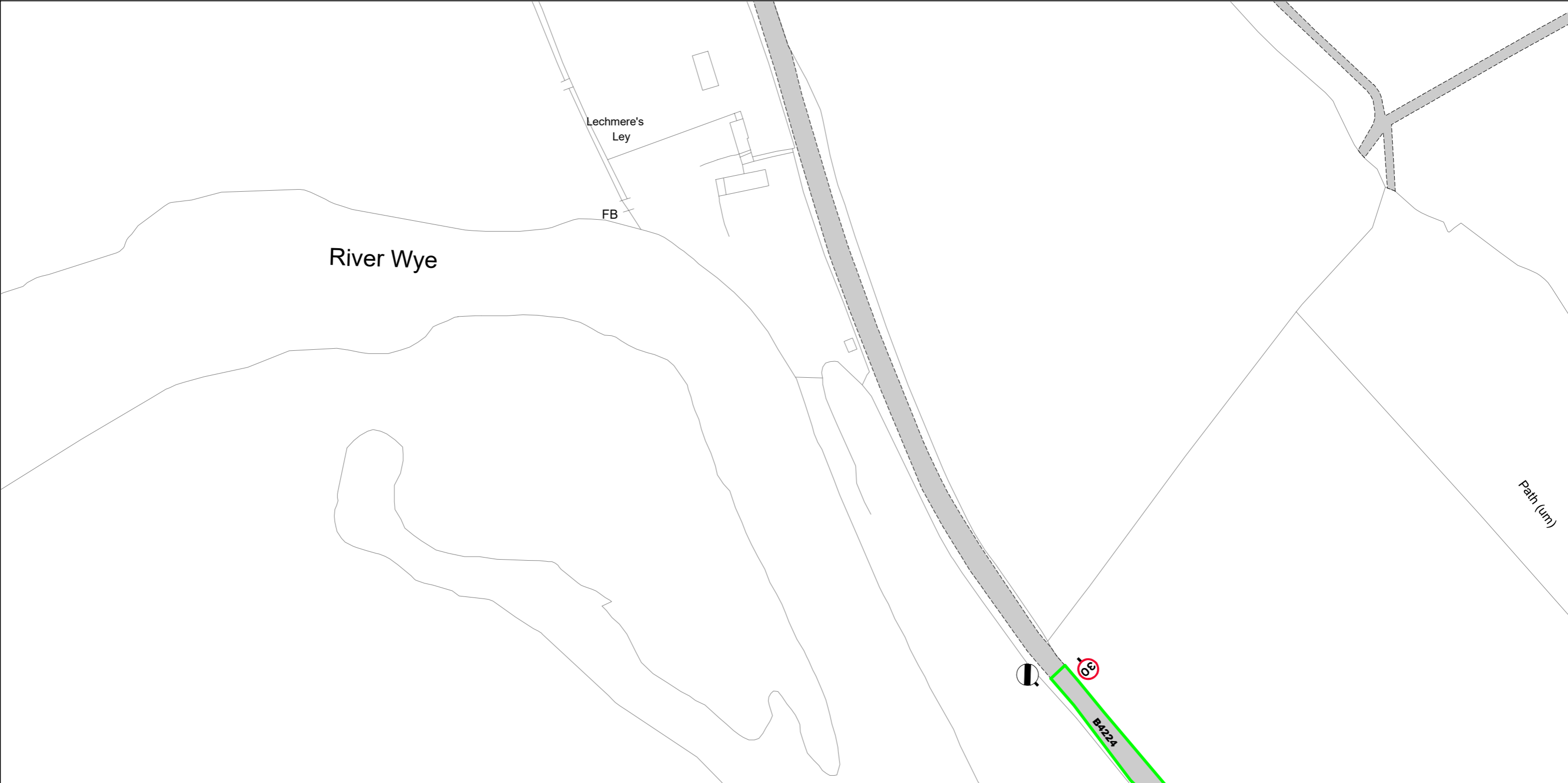


▲
GB77
▼

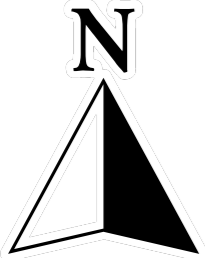
◀ ▶

Status: CONFIRMED
Map Tile Reference: Tile Ref: GC77
Sheet Revision Number: 0
Sheet Active From: 17/02/2022

Herefordshire Council (Speed Limit) (Consolidation) Order 2022

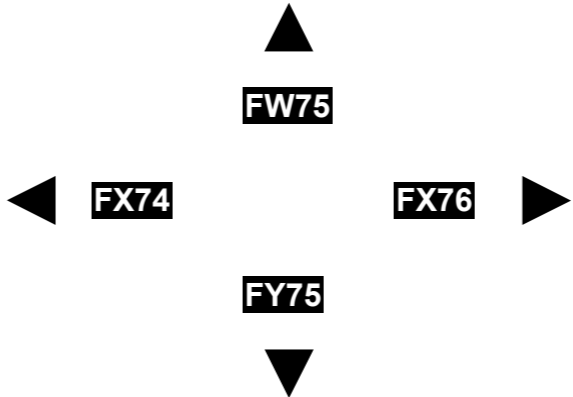


SCALE -1 : 1250 at A3 size



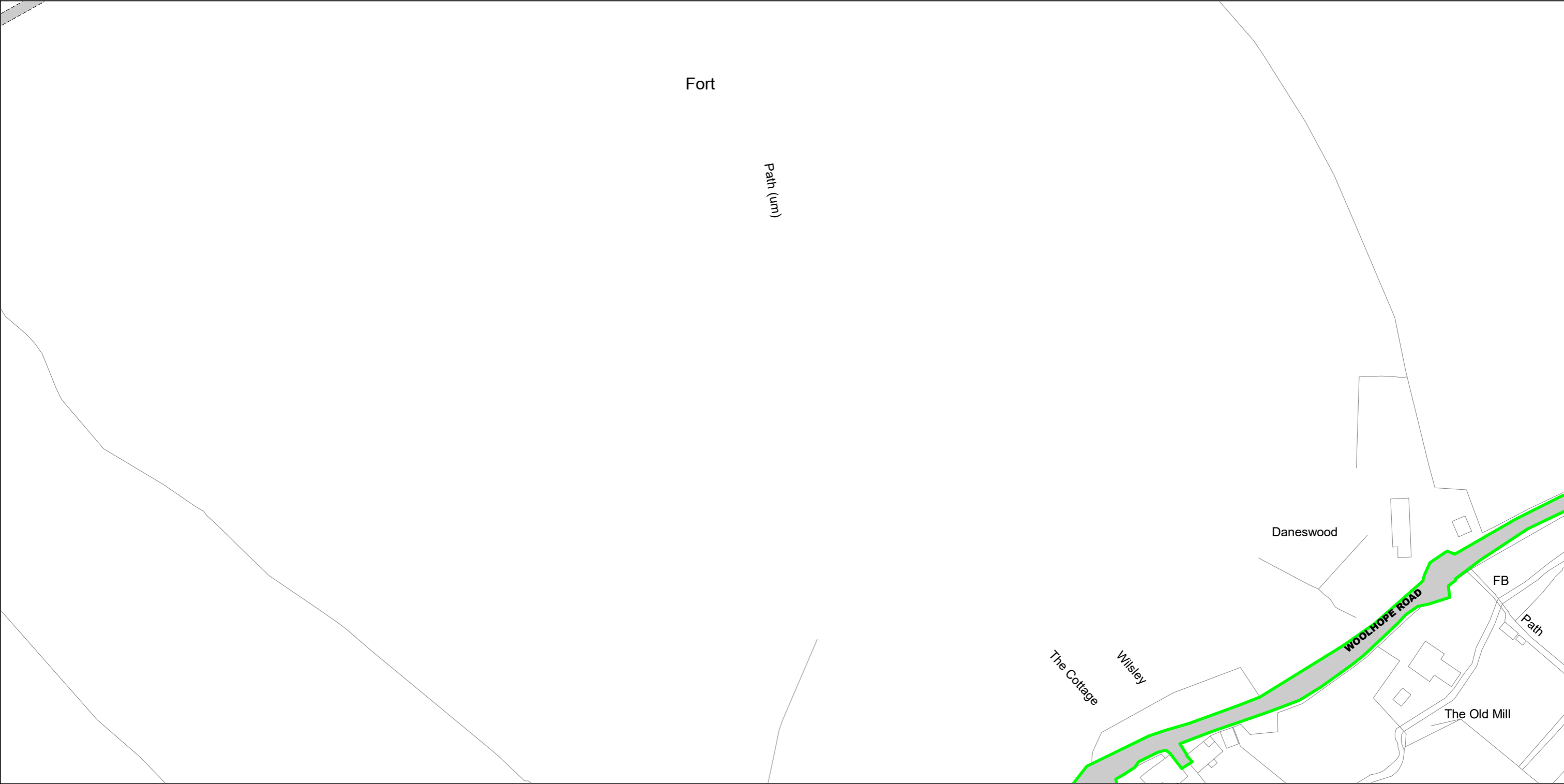
NOTE: SEE SPEED LIMITS MAP SCHEDULE LEGEND FOR RESTRICTIONS DISPLAYED
Roads on this Map Tile may be subject to maximum speed limits not imposed by this Order.

This map is reproduced from Ordnance Survey material with the permission of Ordnance Survey on behalf of the Controller of Her Majesty's Stationery Office © Crown Copyright. Unauthorised reproduction infringes Crown copyright and may lead to prosecution or civil proceedings.
Herefordshire County Council
Licence No: 100024168 2024

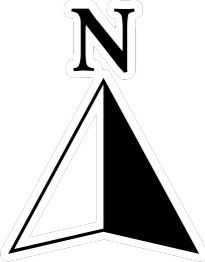


Status:
Map Tile Reference: Tile Ref: FX75
Sheet Revision Number: DRAFT
Sheet Active From:

Herefordshire Council (Speed Limit) (Consolidation) Order 2022

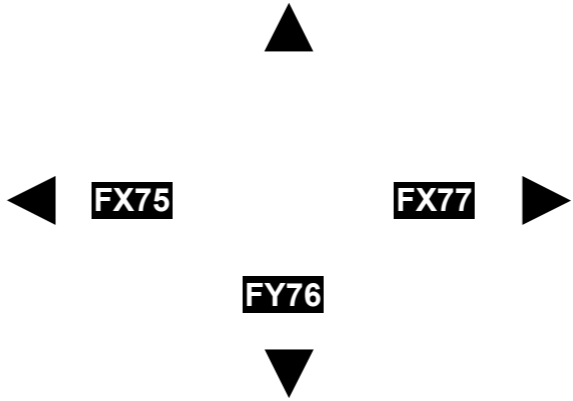


SCALE -1 : 1250 at A3 size



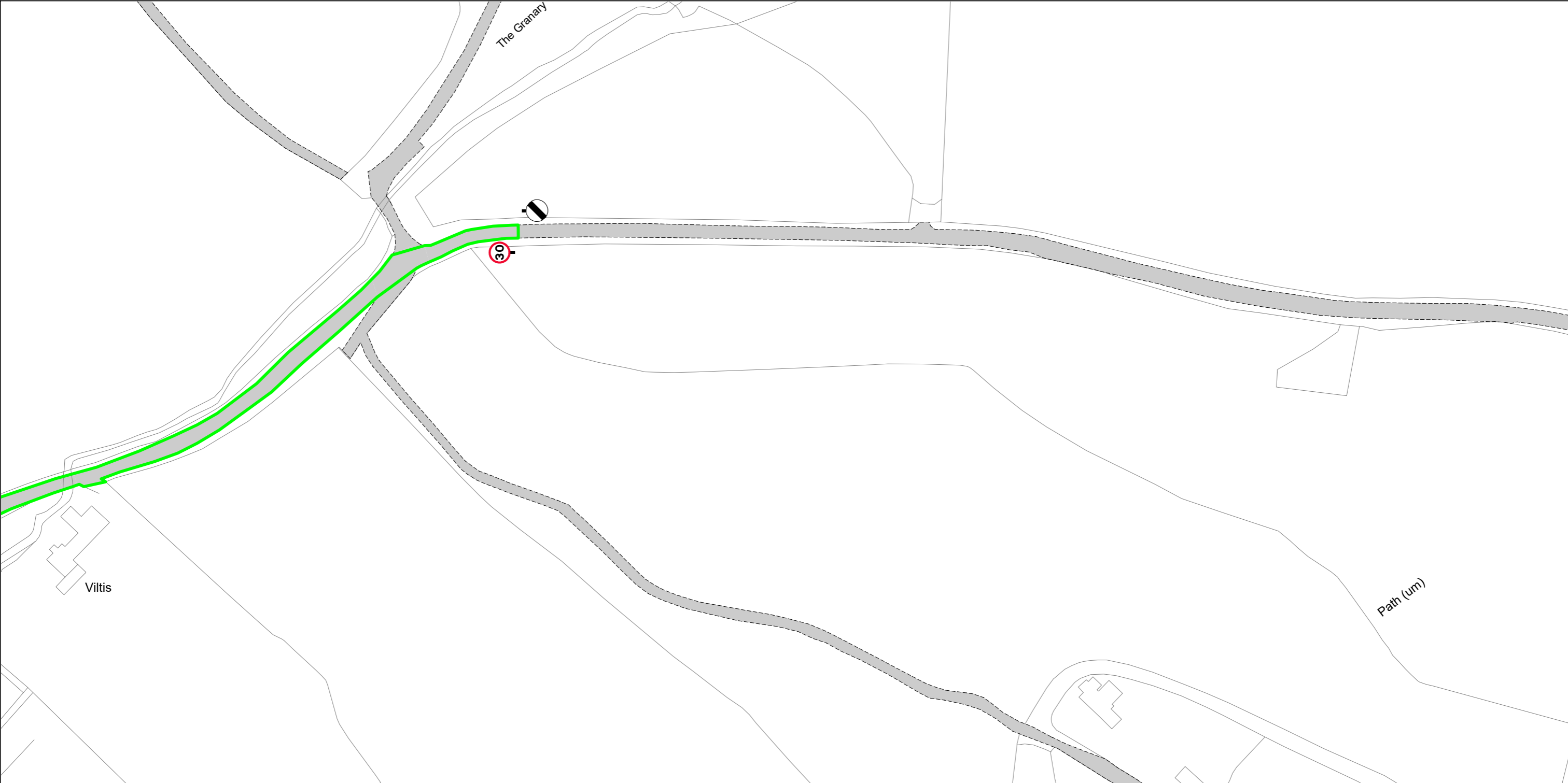
NOTE: SEE SPEED LIMITS MAP SCHEDULE LEGEND FOR RESTRICTIONS DISPLAYED
Roads on this Map Tile may be subject to maximum speed limits not imposed by this Order.

This map is reproduced from Ordnance Survey material with the permission of Ordnance Survey on behalf of the Controller of Her Majesty's Stationery Office © Crown Copyright. Unauthorised reproduction infringes Crown copyright and may lead to prosecution or civil proceedings.
Herefordshire County Council
Licence No: 100024168 2024

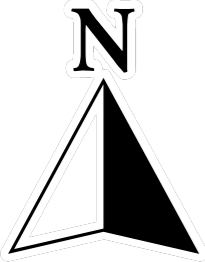


Status:
Map Tile Reference: Tile Ref: FX76
Sheet Revision Number: DRAFT
Sheet Active From:

Herefordshire Council (Speed Limit) (Consolidation) Order 2022

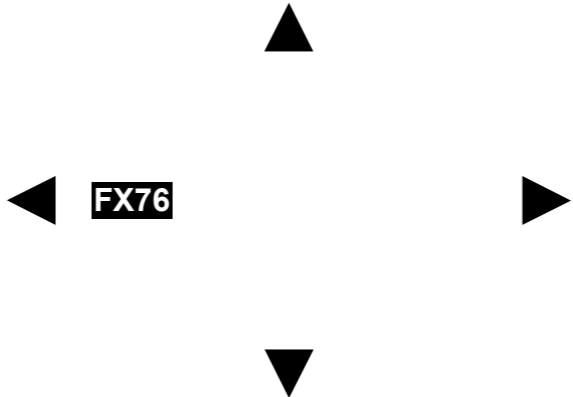


SCALE - 1 : 1250 at A3 size



NOTE: SEE SPEED LIMITS MAP SCHEDULE LEGEND FOR RESTRICTIONS DISPLAYED
Roads on this Map Tile may be subject to maximum speed limits not imposed by this Order.

This map is reproduced from Ordnance Survey material with the permission of Ordnance Survey on behalf of the Controller of Her Majesty's Stationery Office © Crown Copyright. Unauthorised reproduction infringes Crown copyright and may lead to prosecution or civil proceedings.
Herefordshire County Council
Licence No: 100024168 2024

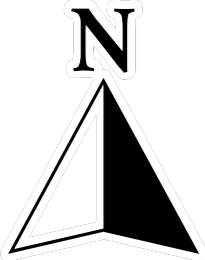


Status:
Map Tile Reference: Tile Ref: FX77
Sheet Revision Number: DRAFT
Sheet Active From:

Herefordshire Council (Speed Limit) (Consolidation) Order 2022

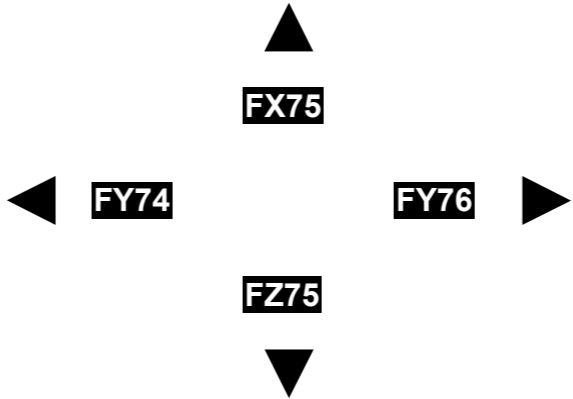


SCALE -1 : 1250 at A3 size



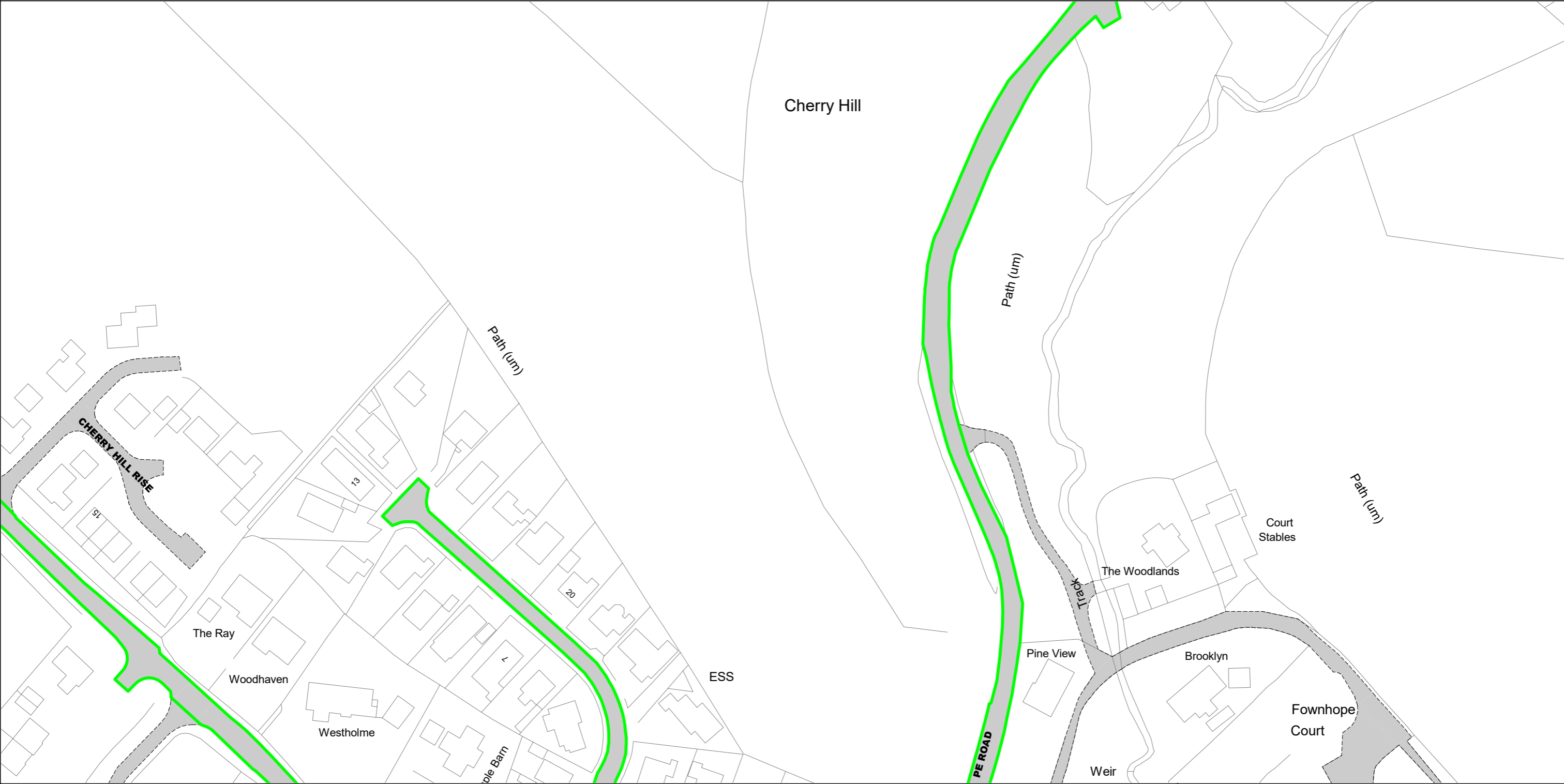
NOTE: SEE SPEED LIMITS MAP SCHEDULE LEGEND FOR RESTRICTIONS DISPLAYED
Roads on this Map Tile may be subject to maximum speed limits not imposed by this Order.

This map is reproduced from Ordnance Survey material with the permission of Ordnance Survey on behalf of the Controller of Her Majesty's Stationery Office © Crown Copyright. Unauthorised reproduction infringes Crown copyright and may lead to prosecution or civil proceedings.
Herefordshire County Council
Licence No: 100024168 2024

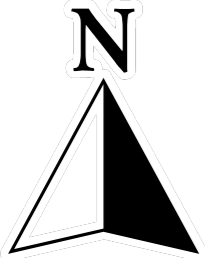


Status:
Map Tile Reference: Tile Ref: FY75
Sheet Revision Number: DRAFT
Sheet Active From:

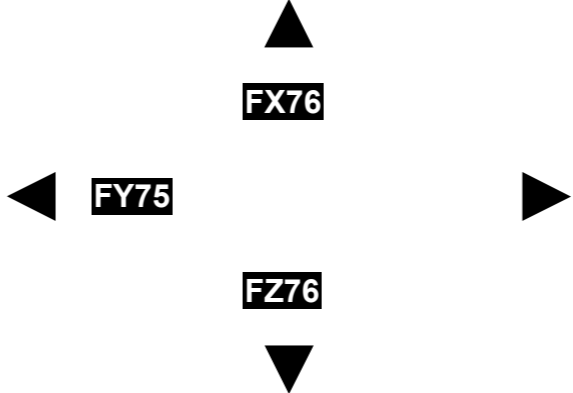
Herefordshire Council (Speed Limit) (Consolidation) Order 2022



SCALE - 1 : 1250 at A3 size



NOTE: SEE SPEED LIMITS MAP SCHEDULE LEGEND FOR RESTRICTIONS DISPLAYED
 Roads on this Map Tile may be subject to maximum speed limits not imposed by this Order.
 This map is reproduced from Ordnance Survey material with the permission of Ordnance Survey on behalf of the Controller of Her Majesty's Stationery Office © Crown Copyright. Unauthorised reproduction infringes Crown copyright and may lead to prosecution or civil proceedings.
 Herefordshire County Council
 Licence No: 100024168 2024

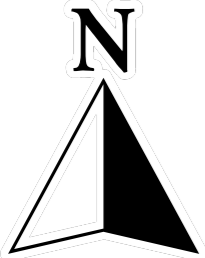


Status:
 Map Tile Reference: Tile Ref: FY76
 Sheet Revision Number: DRAFT
 Sheet Active From:

Herefordshire Council (Speed Limit) (Consolidation) Order 2022

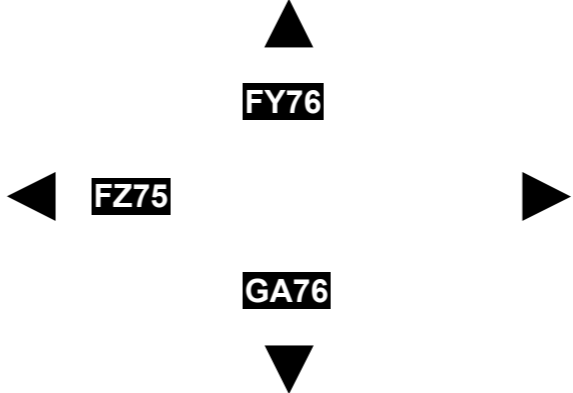


SCALE - 1 : 1250 at A3 size



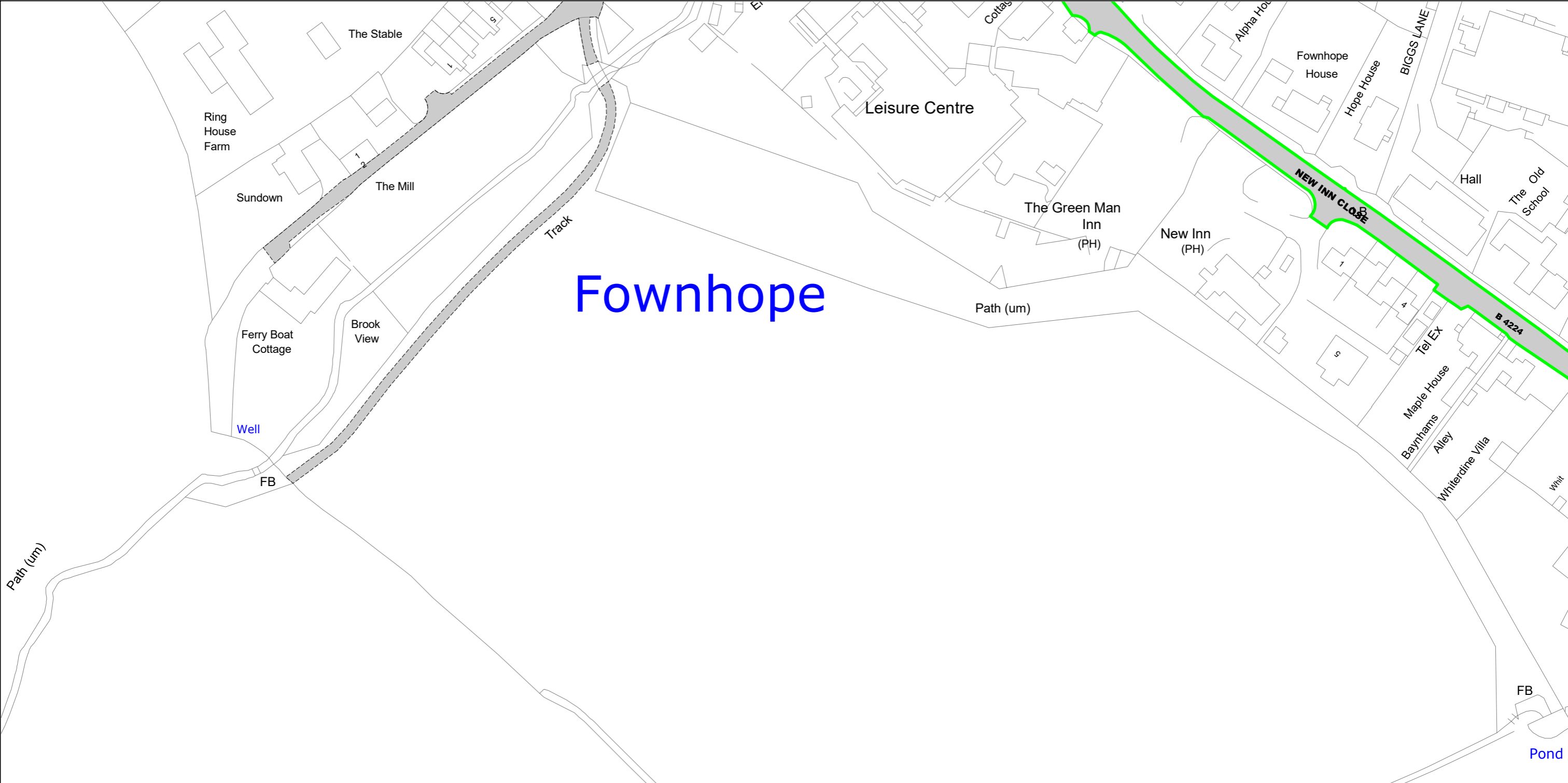
NOTE: SEE SPEED LIMITS MAP SCHEDULE LEGEND FOR RESTRICTIONS DISPLAYED
 Roads on this Map Tile may be subject to maximum speed limits not imposed by this Order.

This map is reproduced from Ordnance Survey material with the permission of Ordnance Survey on behalf of the Controller of Her Majesty's Stationery Office © Crown Copyright. Unauthorised reproduction infringes Crown copyright and may lead to prosecution or civil proceedings.
 Herefordshire County Council
 Licence No: 100024168 2024

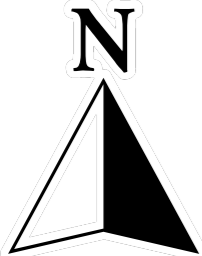


Status:
 Map Tile Reference: Tile Ref: FZ76
 Sheet Revision Number: DRAFT
 Sheet Active From:

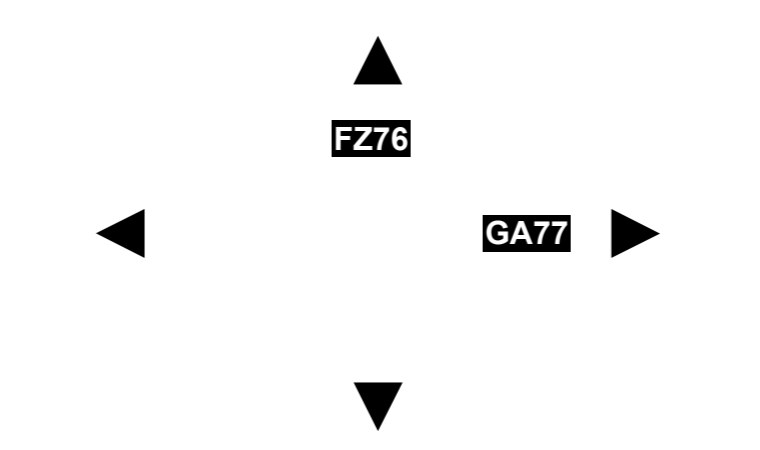
Herefordshire Council (Speed Limit) (Consolidation) Order 2022



SCALE -1 : 1250 at A3 size

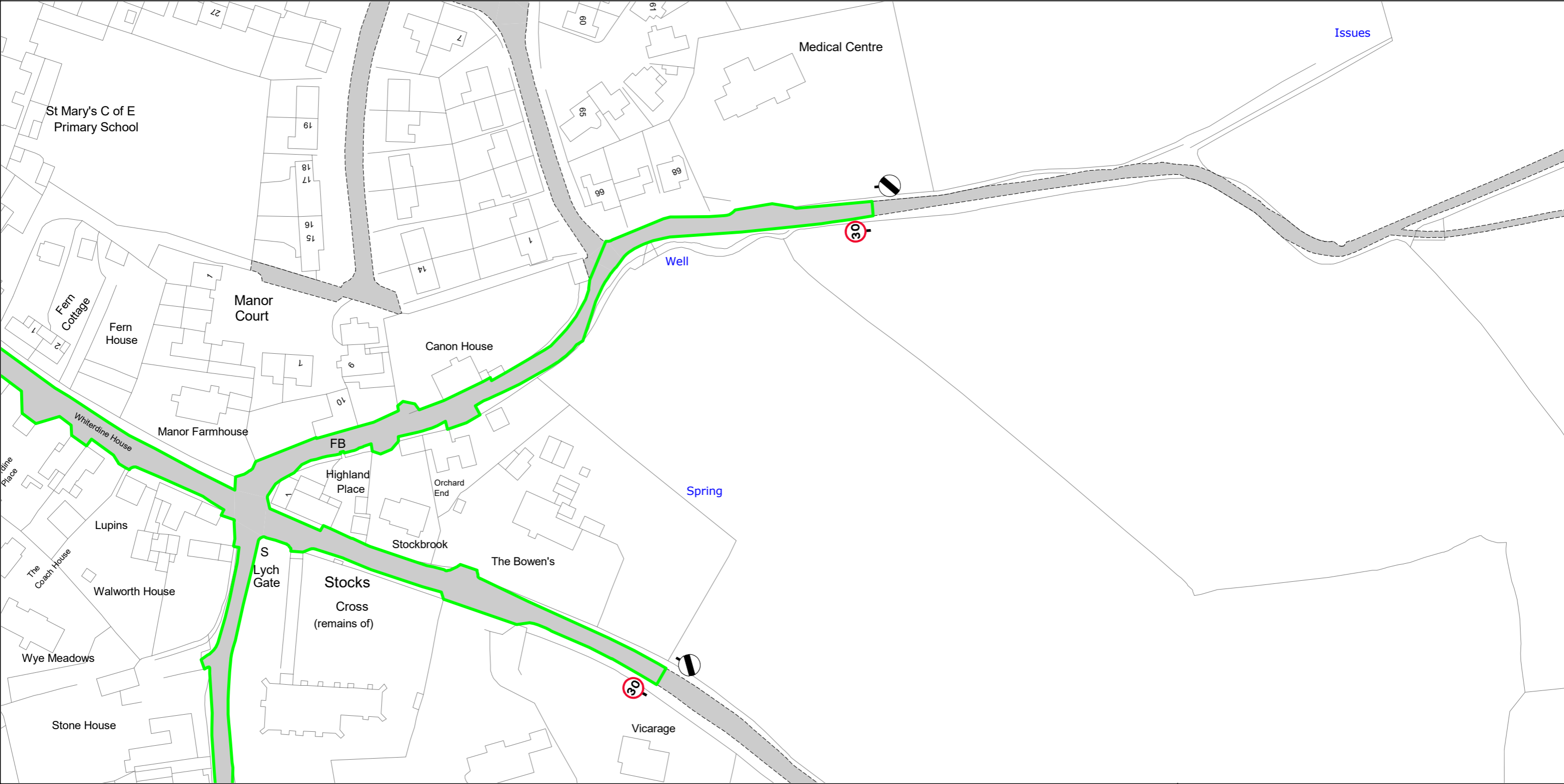


NOTE: SEE SPEED LIMITS MAP SCHEDULE LEGEND FOR RESTRICTIONS DISPLAYED
 Roads on this Map Tile may be subject to maximum speed limits not imposed by this Order.
 This map is reproduced from Ordnance Survey material with the permission of Ordnance Survey on behalf of the Controller of Her Majesty's Stationery Office © Crown Copyright. Unauthorised reproduction infringes Crown copyright and may lead to prosecution or civil proceedings.
 Herefordshire County Council
 Licence No: 100024168 2024

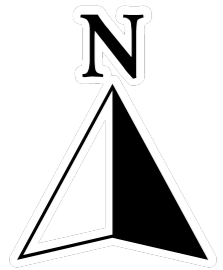


Status:
 Map Tile Reference: Tile Ref: GA76
 Sheet Revision Number: DRAFT
 Sheet Active From:

Herefordshire Council (Speed Limit) (Consolidation) Order 2022

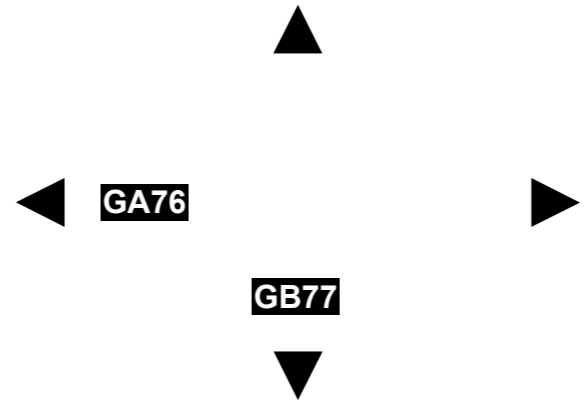


SCALE - 1 : 1250 at A3 size



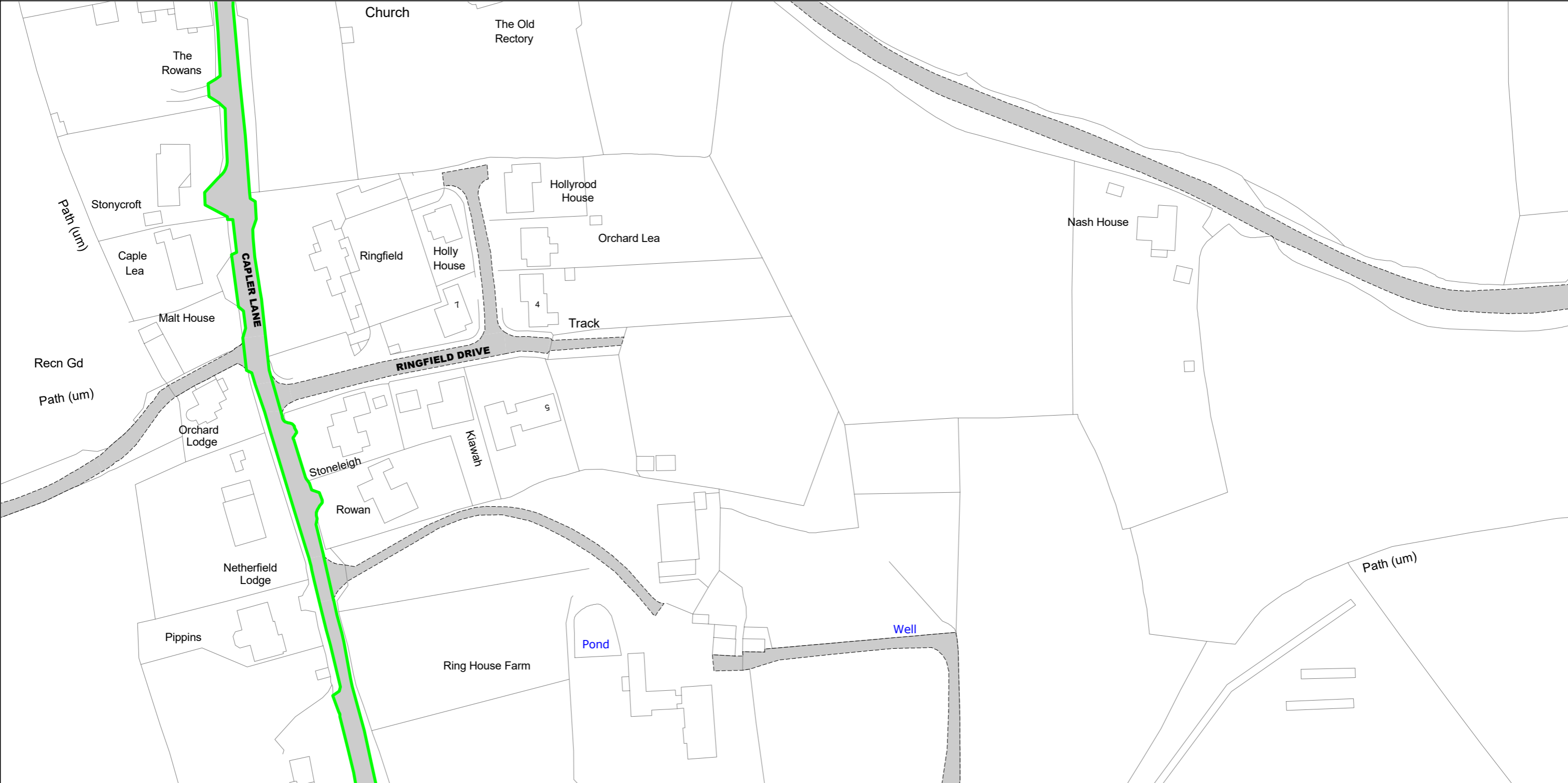
NOTE: SEE SPEED LIMITS MAP SCHEDULE LEGEND FOR RESTRICTIONS DISPLAYED
 Roads on this Map Tile may be subject to maximum speed limits not imposed by this Order.

This map is reproduced from Ordnance Survey material with the permission of Ordnance Survey on behalf of the Controller of Her Majesty's Stationery Office © Crown Copyright. Unauthorised reproduction infringes Crown copyright and may lead to prosecution or civil proceedings.
 Herefordshire County Council
 Licence No: 100024168 2024



Status:
 Map Tile Reference: Tile Ref: GA77
 Sheet Revision Number: DRAFT
 Sheet Active From:

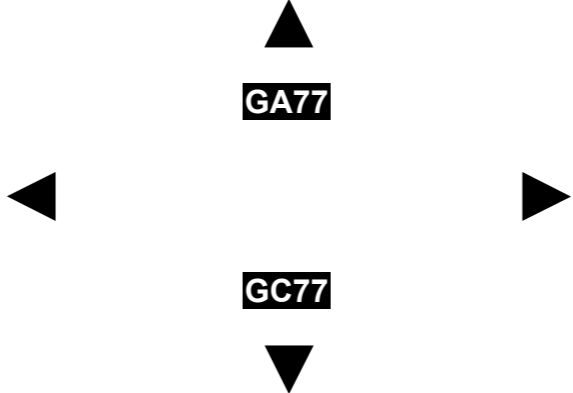
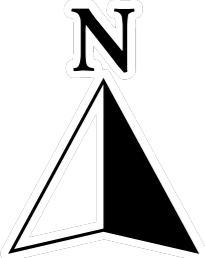
Herefordshire Council (Speed Limit) (Consolidation) Order 2022



SCALE -1 : 1250 at A3 size

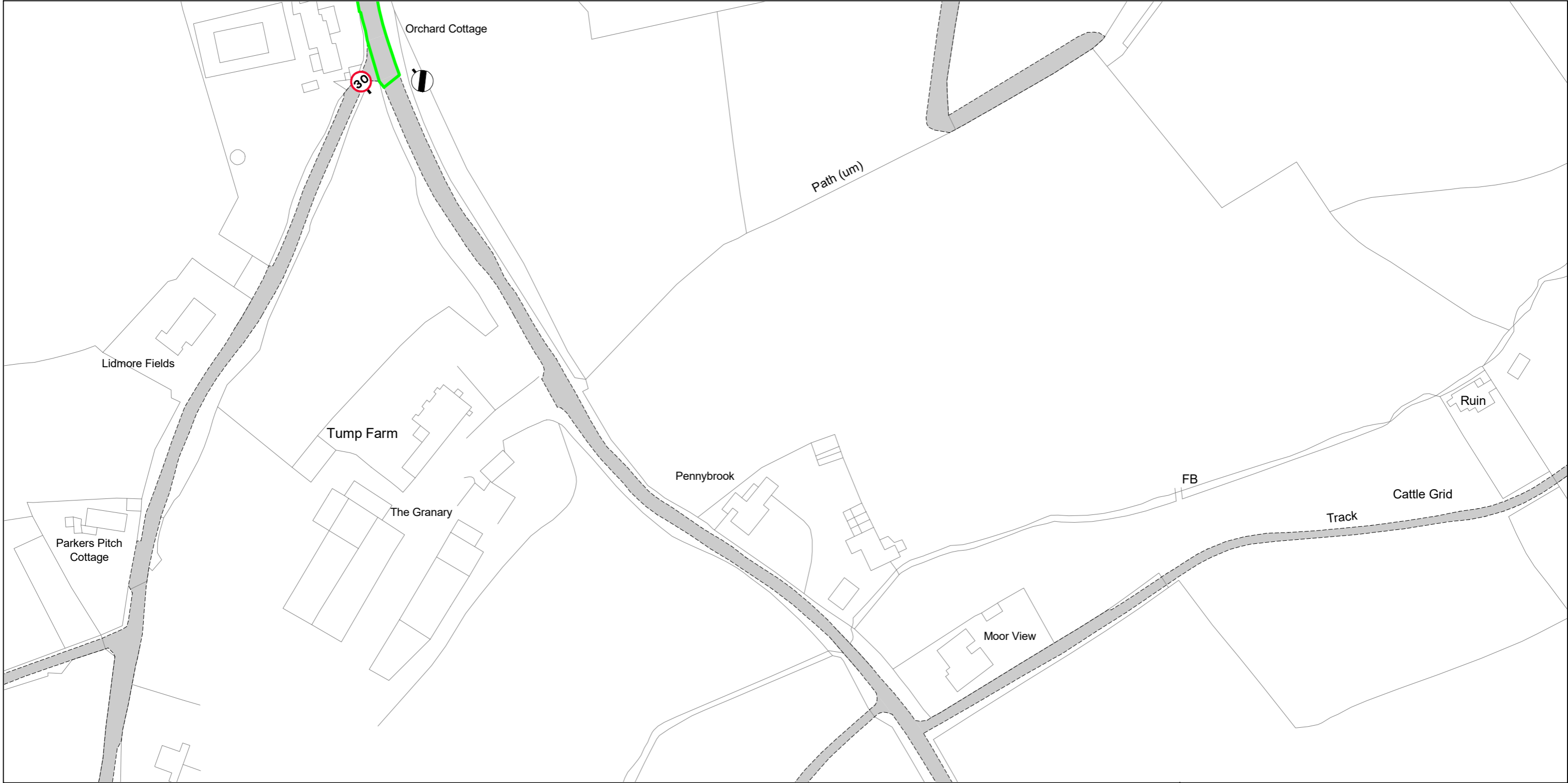
NOTE: SEE SPEED LIMITS MAP SCHEDULE LEGEND FOR RESTRICTIONS DISPLAYED
Roads on this Map Tile may be subject to maximum speed limits not imposed by this Order.

This map is reproduced from Ordnance Survey material with the permission of Ordnance Survey on behalf of the Controller of Her Majesty's Stationery Office © Crown Copyright. Unauthorised reproduction infringes Crown copyright and may lead to prosecution or civil proceedings.
Herefordshire County Council
Licence No: 100024168 2024

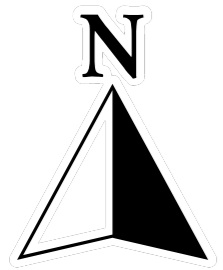


Status:
Map Tile Reference: Tile Ref: GB77
Sheet Revision Number: DRAFT
Sheet Active From:

Herefordshire Council (Speed Limit) (Consolidation) Order 2022

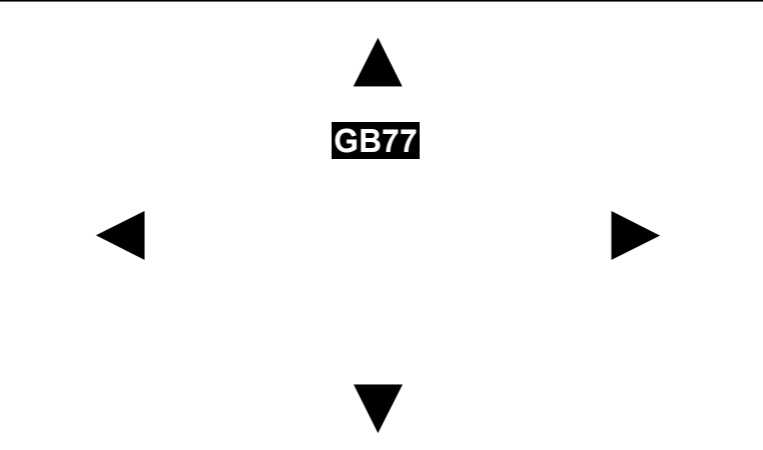


SCALE - 1 : 1250 at A3 size



NOTE: SEE SPEED LIMITS MAP SCHEDULE LEGEND FOR RESTRICTIONS DISPLAYED
Roads on this Map Tile may be subject to maximum speed limits not imposed by this Order.

This map is reproduced from Ordnance Survey material with the permission of Ordnance Survey on behalf of the Controller of Her Majesty's Stationery Office © Crown Copyright. Unauthorised reproduction infringes Crown copyright and may lead to prosecution or civil proceedings.
Herefordshire County Council
Licence No: 100024168 2024



Status:
Map Tile Reference: Tile Ref: GC77
Sheet Revision Number: DRAFT
Sheet Active From:

COUNTY OF HEREFORDSHIRE DISTRICT COUNCIL

STATEMENT OF REASONS FOR PROPOSING

**HEREFORDSHIRE COUNCIL
(SPEED LIMIT) (CONSOLIDATION) ORDER 2022
(VARIATION) ORDER No.4 2024
(B4224, FOWNHOPE)
(30MPH SPEED LIMIT)**

The implementation of the proposed 30mph speed limit under Section 84 of the Road Traffic Regulation Act 1984 and the Traffic Management Act 2004 (the 2004 Act) and of all other enabling powers, and after consultation with the Chief Officer of Police in accordance with Part III of Schedule 9 to the 1984 Act, is necessary for the following reasons:

- For avoiding danger to persons or other traffic using the road or any other road or preventing the likelihood of any such danger arising.
- For preserving and improving the amenity of the area through which the road runs.
- Ensure the expeditious, safe, and convenient movement of vehicles through the area concerned.
- To improve road safety, especially for residents living in the New Developments navigating the accesses with the B4224.
- To complement the highway improvement works being undertaken within the Village.

The Council reserves the right to produce an amended or further statement in the context of any public enquiry or judicial proceedings to these proposals.

Mark Averill
Service Director for Highways & Environment
23rd May 2024

Equality Act 2010

Equality Impact and Needs Assessment

TRAFFIC REGULATION ORDER SCHEME TO INTRODUCE AN EXTENSION TO EXISTING 30MPH SPEED LIMIT AT FOWNHOPE VILLAGE, HEREFORDSHIRE

The Council has a duty to give 'due regard to' the following three aims of the public sector equality duty (section 149 of the Equality Act 2010) during the development of the 'policy'.¹

- Eliminate discrimination, harassment and victimisation and any other conduct prohibited by the ACT:
- Advance equality of opportunity between people who share a protected characteristic and people who do not share it; and
- Foster good relations between people who share a protected characteristic

An initial assessment against each of the protected groups is provided below – any issues highlighted through the consultation process will be considered and reported at the end of the consultation period.

Scheme Name	Fownhope 30mph
Protected group	Challenge or opportunity considered and what we did
Age(A)	No negative or positive impact on this group has been identified at this time.
Disability (D)	No negative or positive impact on this group has been identified at this time.
Sex (S)	No negative or positive impact on this group has been identified at this time.
Race (including Gypsy & Traveller)(R))	No negative or positive impact on this group has been identified at this time.
Gender reassignment(GR)	No negative or positive impact on this group has been identified at this time.
Marriage & civil partnership (MCP)	No negative or positive impact on this group has been identified at this time.
Pregnancy & maternity (PM)	No negative or positive impact on this group has been identified at this time.
Religion and/or Belief (RAOB)	No negative or positive impact on this group has been identified at this time.
Sexual Orientation(SO)	No negative or positive impact on this group has been identified at this time.

¹ For 'policy': any new and existing policy, strategy, services, functions, work programme, project, practice and activity. This includes decisions about budgets, procurement, commissioning or de-commissioning services, service design and implementation.

Name: Will Cox

Dated: 12th March 2024

Scheme Officer

Name: Callum Bush

Dated: 3rd May 2024

Traffic Management Team Leader
Herefordshire Council

Monitoring and Review

Please identify any aspects that require reconsideration following the TRO process, identify any amendments made in relation to due regard and give reasoning.

Name:

Dated:

Scheme Officer

Name:

Dated:

Traffic Management Team Leader
Herefordshire Council