

PUBLIC PATH EXTINGUISHMENT ORDER

HIGHWAYS ACT 1980, SECTION 118

**HEREFORDSHIRE COUNCIL
FOOTPATH KP18 (PART) KING'S PYON
PUBLIC PATH EXTINGUISHMENT ORDER 2023**

This order is made by the County of Herefordshire District Council (known as "Herefordshire Council") under section 118 Highways Act 1980 because it appears to Herefordshire Council that part of the line of the footpath described in the Schedule to this Order is not needed for public use.

BY THIS ORDER:

1. The public right of way over the land situated at Garnstone Farms in the parish of King's Pyon and shown by a bold continuous line on the plan forming part of this order ("the order plan") and described in the Schedule to this order shall be extinguished after 28 days from the date of confirmation of this order.
2. Where immediately before the date on which the said footpath is extinguished there is apparatus under, in, on, over, along or across it belonging to statutory undertakers for the purpose of their undertakings, the undertakers shall continue to have the same rights in respect of the apparatus as they then had.
3. Confirmation of this order shall be concurrent with the confirmation of the County of Herefordshire District Council Footpath KP18 (Part) King's Pyon Public Path Creation Order 2023.

Dated 20th December

2023

THE COMMON SEAL of the County of)
Herefordshire District Council was affixed)
BY ORDER)



R. Lane

Authorised Officer

13569

Practice Management Officer

SCHEDULE

The route of footpath KP18 to be extinguished commences at OS Grid Reference SO 4272 5020 (point A on the order plan) and follows a generally north-westerly direction for approximately 247 metres to OS Grid Reference SO 4255 5037 (point B on the order plan).

Total length of the path to be extinguished is approximately 247 metres.

It is hereby confirmed/~~certified~~ that the Provisions of Article 1 of this Order has been Satisfied

Authorised Officer:

M. L.

Date: 15 April 2024

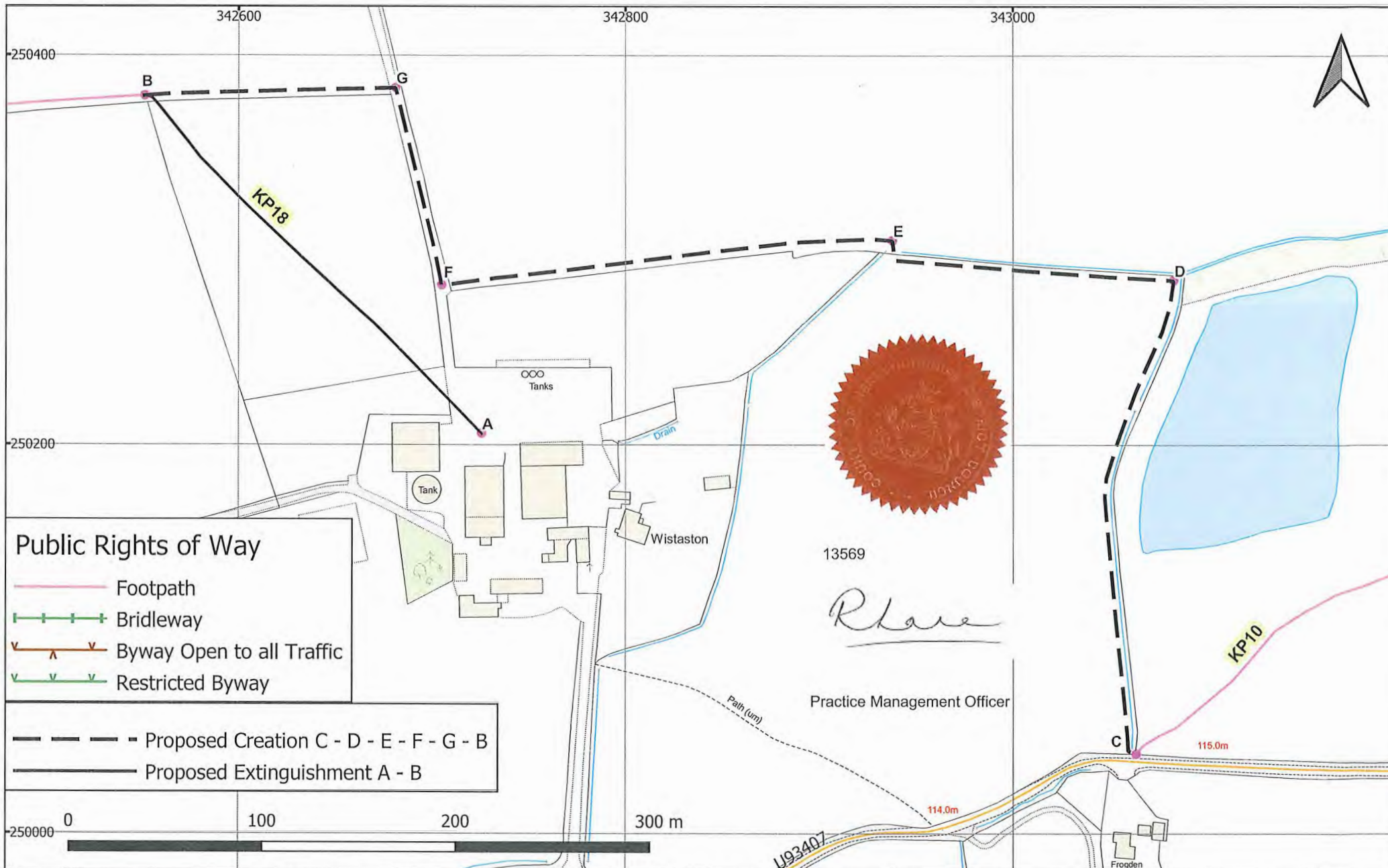
Faint, illegible text, possibly bleed-through from the reverse side of the page.



It is hereby confirmed that the provisions
of this Order have been satisfied

Authorized Officer

Date:






13569


Rhane

Practice Management Officer

Public Rights of Way

-  Footpath
-  Bridleway
-  Byway Open to all Traffic
-  Restricted Byway

-  Proposed Creation C - D - E - F - G - B
-  Proposed Extinguishment A - B



HEREFORDSHIRE COUNCIL
 PUBLIC FOOTPATH KP18 (PART) KING'S PYON
 HIGHWAYS ACT 1980, SECTION 26 PUBLIC PATH CREATION ORDER 2023 &
 HIGHWAYS ACT 1980, SECTION 118 PUBLIC PATH EXTINGUISHMENT ORDER 2023

Drawing No: D541
 Scale: 1:2,500
 Date: 02/08/2023

Herefordshire Council
 Plough Lane
 Hereford
 HR4 0LE



IMPORTANT WARNING: Information regarding the location of apparatus is given for your assistance and is intended for guidance only. No guarantee is given of its accuracy. Reproduced from Ordnance Survey mapping with the permission of the Controller of Her Majesty's Stationery Office. © Crown Copyright and database rights 2023 Ordnance Survey 100024168. Unauthorised reproduction infringes Crown copyright and may lead to prosecution or civil proceedings.

