

**PUBLIC PATH CREATION ORDER**

**HIGHWAYS ACT 1980, SECTION 26**

**HEREFORDSHIRE COUNCIL  
FOOTPATH KP18 (PART) KING'S PYON  
PUBLIC PATH CREATION ORDER 2023**

This order is made by the County of Herefordshire District Council (known as "Herefordshire Council") under section 26 Highways Act 1980 because it appears to Herefordshire Council that, having regard to the matters set out in section 26(1) of the said Act, there is a need for a public footpath over the land to which this order relates, and that it is expedient that the path should be created.

**BY THIS ORDER:**

1. There shall be at the end of 28 days from the date of confirmation of this order a public footpath over the land at Garnstone Farms, King's Pyon described in Part 1 of the Schedule to this order and shown by a bold broken line on the plan forming part of this order ("the order plan").
2. The rights conferred on the public under this order shall be subject to the limitations and conditions set out in Part 2 or the Schedule hereto.
3. Confirmation of this order shall be concurrent with the confirmation of the County of Herefordshire District Council Footpath KP18 (Part) King's Pyon Public Path Extinguishment Order 2023.

Dated 20th December

2023

THE COMMON SEAL of the County of  
Herefordshire District Council was affixed  
BY ORDER

)  
)  
)



*Rhara*

Authorised Officer

13568

Practice Management Officer

<p><b>It is hereby confirmed/<del>certified</del> that the Provisions of Article 1 of this Order has been Satisfied</b></p> <p>Authorised Officer: <i>MUL</i></p> <p>Date: 15 APRIL 2024</p>
--

**SCHEDULE**

**PART 1**

**Description of Land**

The proposed route to be created being 2 metres in width commences at a field gate at the junction with footpath KP10 at OS Grid Reference SO 4306 5004 (point C on the order plan) and follows a generally northerly direction for approximately 253 metres to OS Grid Reference SO 4308 5028 (point D on the order plan) then in a westerly direction for approximately 144 metres, then in a northerly direction for approximately 10 metres to OS Grid reference SO 4293 5030 (point E on the order plan). It continues in a generally westerly direction for approximately 234 metres to OS Grid Reference SO 4270 5028 (point F on the order plan) then a north-north-westerly direction for approximately 104 metres to OS Grid Reference SO 4268 5038 (point G on the order plan) before turning in a westerly direction for approximately 130 metres to OS Grid Reference SO 4255 5037 (point B on the order plan).

The total length of the proposed new route is 875 metres.

**PART 2**

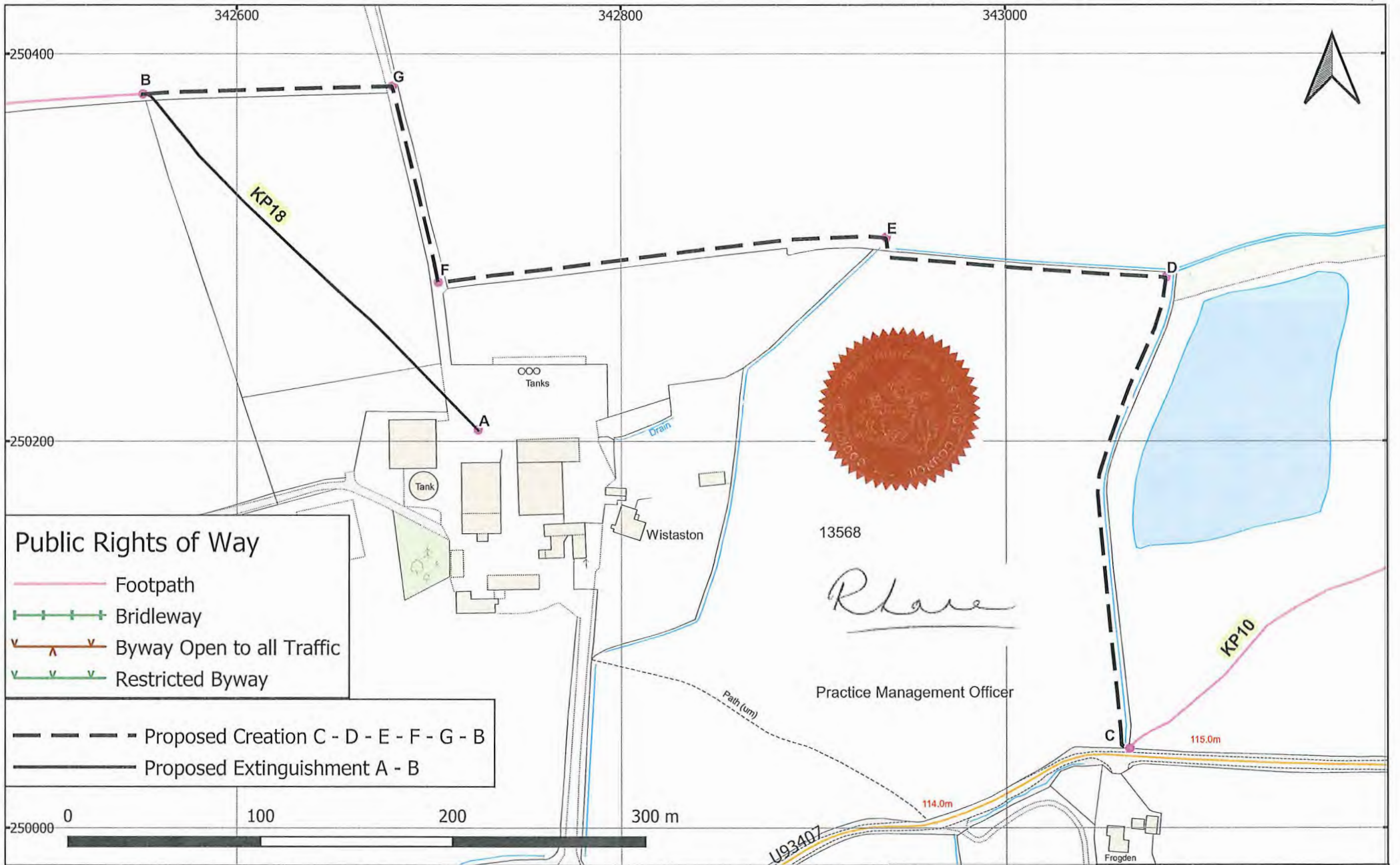
**Limitations and Conditions**

<b>Position on Path to which Limitations and Conditions apply</b>	<b>Limitations and Conditions</b>
OS Grid Reference SO 4306 5004 (point C on the order plan)	Field gate to Herefordshire Standard

It is hereby confirmed/declared that the provisions of this Order has been satisfied



Authorised Officer:


Date:



**Public Rights of Way**

-  Footpath
-  Bridleway
-  Byway Open to all Traffic
-  Restricted Byway

-  Proposed Creation C - D - E - F - G - B
-  Proposed Extinguishment A - B



HEREFORDSHIRE COUNCIL  
 PUBLIC FOOTPATH KP18 (PART) KING'S PYON  
 HIGHWAYS ACT 1980, SECTION 26 PUBLIC PATH CREATION ORDER 2023 &  
 HIGHWAYS ACT 1980, SECTION 118 PUBLIC PATH EXTINGUISHMENT ORDER 2023

Drawing No: D541  
 Scale: 1:2,500  
 Date: 02/08/2023

Herefordshire Council  
 Plough Lane  
 Hereford  
 HR4 0LE



IMPORTANT WARNING: Information regarding the location of apparatus is given for your assistance and is intended for guidance only. No guarantee is given of its accuracy. Reproduced from Ordnance Survey mapping with the permission of the Controller of Her Majesty's Stationary Office. © Crown Copyright and database rights 2023 Ordnance Survey 100024168. Unauthorized reproduction infringes Crown copyright and may lead to prosecution or civil proceedings.

