

PUBLIC PATH DIVERSION ORDER
HIGHWAYS ACT 1980, SECTION 119
HEREFORDSHIRE COUNCIL
FOOTPATH WQ1 (PART) WIGMORE
PUBLIC PATH DIVERSION ORDER 2025

This Order is made by the County of Herefordshire District Council (known as "Herefordshire Council") under section 119 of the Highways Act 1980 because it appears to Herefordshire Council that in the interests of the owner, lessee and occupier of the land crossed by the footpath described in Part 1 of the Schedule to this Order it is expedient that the line of the path should be diverted.

Andrew Lunnon and Sarah Lunnon, the said owners, have agreed to defray any compensation which becomes payable in consequence of the coming into force of this Order and to pay any expenses which are incurred in bringing the new site of the footpath into a fit condition for use by the public.

BY THIS ORDER:

1. The public right of way over the land situated at Castle Inn Caravan Park in the parish of Wigmore and shown by a bold continuous line on the plan contained in this Order and described in Part 1 of the Schedule to this Order shall be stopped up on the date of confirmation of this Order.
2. There shall be on the date of confirmation of this Order a public footpath over the land situated at Castle Inn Caravan Park in the parish of Wigmore described in Part 2 of the Schedule to this Order and shown by a bold broken line on the said plan.
3. Where immediately before the date on which the said footpath is diverted there is apparatus under, in, on, over, along or across it belonging to statutory undertakers for the purpose of their undertakings, the undertakers shall continue to have the same rights in respect of the apparatus as they then had.
4. The rights conferred on the public under this Order shall be subject to the limitations and conditions set out in Part 3 of the Schedule to this Order.

Dated 21st January 2025

THE COMMON SEAL of the County of)
Herefordshire District Council was affixed)
BY ORDER)



A handwritten signature in blue ink, appearing to read 'Tomos Flury'.

Authorised Officer

14840

Tomos Flury

Practice Management Officer

SCHEDULE

PART 1

Description of Site of Existing Path or Way

The existing route of footpath WQ1 commences at OS Grid Reference SO 4152 6906 and continues in a generally north north-easterly direction for approximately 146 metres to a footbridge OS Grid Reference SO 4156 6920 (point B on the order plan).

The total length of the existing said footpath is approximately 146 metres.

PART 2

Description of Site of New Path or Way

The proposed new route of footpath WQ1 being 2 metres in width commences at a pedestrian gate at OS Grid Reference SO 4152 6906 (point A on the order plan) and proceeds in an east south-easterly direction across a car park for approximately 16 metres to OS Grid Reference SO 4153 6906 (point C on the order plan). It continues in a generally north north-easterly direction for approximately 144 metres along the caravan park access track to OS Grid Reference SO 4157 6920 (point D on the order plan) before turning in a west north-westerly direction for approximately 15 metres to a footbridge as OS Grid Reference SO 4156 6920 (point B on the order plan).

The total length of the said proposed new footpath is approximately 175 metres.





PART 3

Limitations and Conditions

Position on Path to which Limitations and Conditions apply	Limitations and Conditions
---	-----------------------------------

OS Grid Reference SO 4152 6906 (point A on the order plan)	Pedestrian gate to Herefordshire Standard
---	---

Public Rights of Way

-  Footpath
-  Bridleway
-  Byway Open to all Traffic
-  Restricted Byway

341500

341600



269200 14840

269100

140.1m

136.5m

135.6m



268900

25

50

75

100 m

 Proposed Diversion A - C - D - B
 Proposed Extinguishment A - B

Highways Act 1980, Section 119
Herefordshire Council
Public Footpath WQ1 (Part) Wigmore
Public Path Diversion Order 2025

Drawing No: D
 Scale at A4: 1:1,500
 Date: 02/10/2024

Herefordshire Council
 Plough Lane
 Hereford
 HR4 0LE



IMPORTANT WARNING: Information regarding the location of apparatus is given for your assistance and is intended for guidance only. No guarantee is given of its accuracy. Reproduced from Ordnance Survey mapping with the permission of the Controller of Her Majesty's Stationery Office. ©Crown Copyright and database rights 2024 Ordnance Survey 100024168. Unauthorised reproduction infringes Crown copyright and may lead to prosecution or civil proceedings.