












-  Neighbourhood Area
-  Land Liable to Flood (SD3)
-  Local Wildlife Site (LWS) (LD2)
-  Special Area for Conservation (LD3, SD3, SD4)
-  Safeguarding Mineral Reserves
-  Area of Outstanding Natural Beauty (LD1)
-  Scheduled Ancient Monuments (LD4)
-  Conservation Area (LD4)
-  Registered Historic Parks & Gardens (LD3, LD4)
-  Site of Special Scientific Interest (LD2, SD4)
-  Local Geological Sites (LD2)

(Local Plan - Core Strategy General Policies are shown in brackets. The Strategic and/or Place Shaping Policies in the same document may also apply.)

© Crown copyright and database rights (2024) Ordnance Survey AC0000850532
 © Environment Agency copyright and/or database right 2024. All rights reserved.
 © Natural England (2024), reproduced with the permission of Natural England.
 Contains, or is based upon, Historic England's National Heritage List for England © Historic England.

Dormington & Mordiford Group Parish Policies Map

Scale 1: 18000
at A3 size

