







Public Rights of Way

-  Footpath
-  Bridleway
-  Byway Open to all Traffic
-  Restricted Byway
-  Parish Boundary

 point of closure

Temporary Closure Public Footpath AD5

Drawing No:
Scale: 1:6,500

Herefordshire Council
Plough Lane
Hereford
HR4 0LE



IMPORTANT WARNING: Information regarding the location of apparatus is given for your assistance and is intended for guidance only. No guarantee is given of its accuracy. Reproduced from Ordnance Survey mapping with the permission of the Controller of Her Majesty's