

**PUBLIC PATH DIVERSION ORDER**

**HIGHWAYS ACT 1980, SECTION 119**

**HEREFORDSHIRE COUNCIL  
FOOTPATH MY43 (PART) MADLEY  
PUBLIC PATH DIVERSION ORDER 2025**

This Order is made by the County of Herefordshire District Council (known as "Herefordshire Council") under section 119 of the Highways Act 1980 because it appears to Herefordshire Council that in the interests of the owner, lessee and occupier of the land crossed by the footpath described in Part 1 of the Schedule to this Order it is expedient that the line of the path should be diverted.

Grant Lewis, the said owner, has agreed to defray any compensation which becomes payable in consequence of the coming into force of this Order and to pay any expenses which are incurred in bringing the new site of the footpath into a fit condition for use by the public.

**BY THIS ORDER:**

1. The public right of way over the land situated at Revlyn House in the parish of Madley and shown by a bold continuous line on the plan contained in this Order and described in Part 1 of the Schedule to this Order shall be stopped up on the date of confirmation of this Order.
2. There shall be on the date of confirmation of this Order a public footpath over the land situated at Revlyn House in the parish of Madley described in Part 2 of the Schedule to this Order and shown by a bold broken line on the said plan.
3. Where immediately before the date on which the said footpath is diverted there is apparatus under, in, on, over, along or across it belonging to statutory undertakers for the purpose of their undertakings, the undertakers shall continue to have the same rights in respect of the apparatus as they then had.
4. The rights conferred on the public under this Order shall be subject to the limitations and conditions set out in Part 3 of the Schedule to this Order.

Dated 5th March

2025

**THE COMMON SEAL of the County of** )  
**Herefordshire District Council** was affixed )  
**BY ORDER** )



A handwritten signature in black ink that reads 'Rhare'.

Authorised Officer

## **SCHEDULE**

### **PART 1**

#### **Description of Site of Existing Path or Way**

The existing route of footpath MY43 commences at OS Grid Reference SO 4157 3845 (point A on the order plan) and proceeds in a generally north westerly direction for approximately 57 metres to OS Grid Reference SO 4153 3849 (point B on the order plan).

The total length of the existing said footpath is approximately 57 metres.

### **PART 2**

#### **Description of Site of New Path or Way**

The proposed new route of footpath MY43 being 2 metres in width commences at OS Grid Reference SO 4157 3845 and proceeds in a north westerly then generally northerly direction for approximately 55 metres to OS Grid Reference SO 4155 3850 (point C on the order plan) where it turns in a generally south westerly then north westerly direction for approximately 22 metres to OS Grid Reference SO 4153 3849 (point B on the order plan).





The total length of the said proposed new footpath is approximately 77 metres.

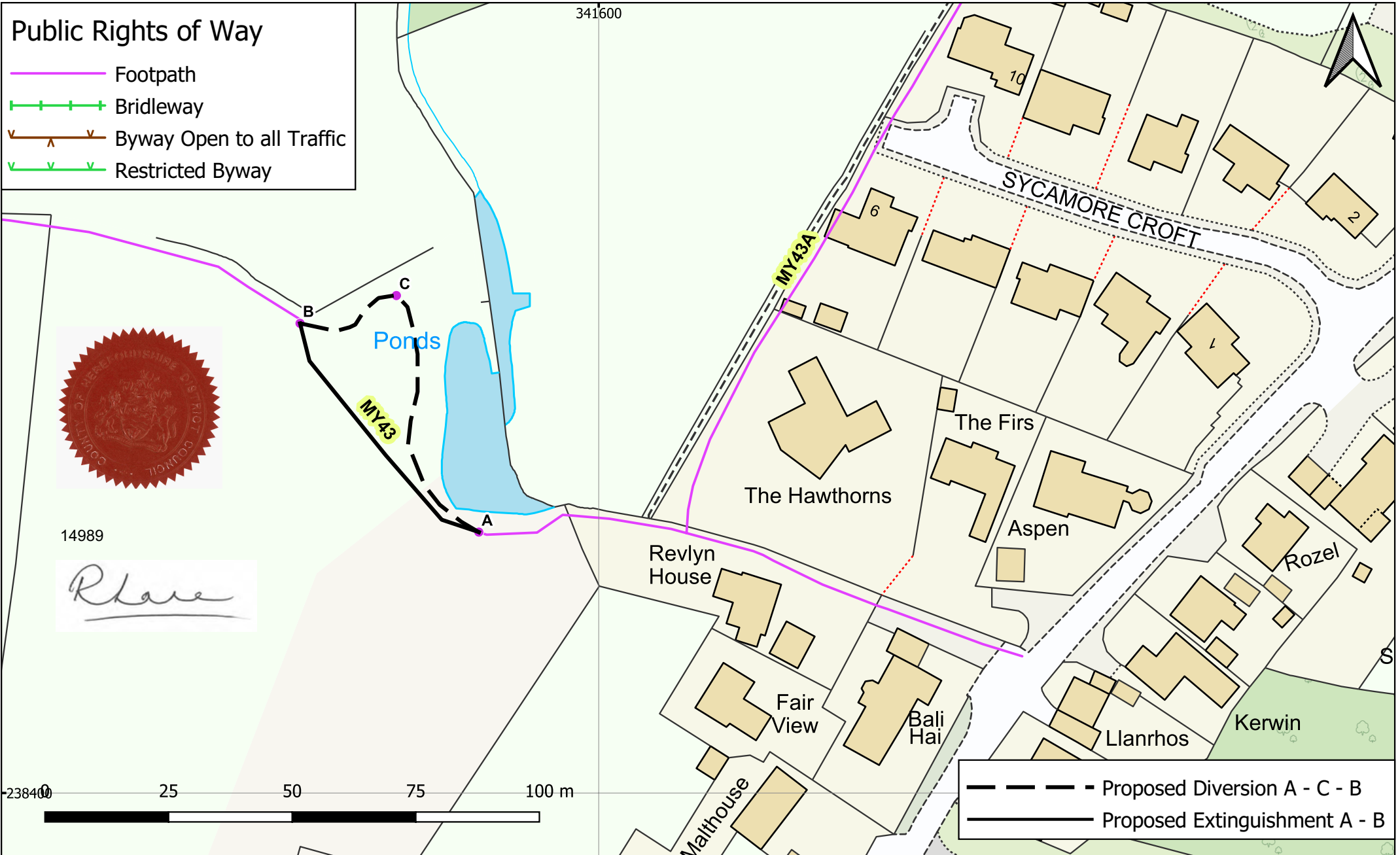
### **PART 3**



#### **Limitations and Conditions**

<b>Position on Path to which Limitations and Conditions apply</b>	<b>Limitations and Conditions</b>
None	None

# Public Rights of Way

-  Footpath
-  Bridleway
-  Byway Open to all Traffic
-  Restricted Byway



 Proposed Diversion A - C - B  
 Proposed Extinguishment A - B

**HIGHWAYS ACT 1980, SECTION 119**  
**HEREFORDSHIRE COUNCIL**  
**PUBLIC FOOTPATH MY43 (PART) MADLEY**  
**PUBLIC PATH DIVERSION ORDER 2025**

Drawing No: D555  
 Scale: 1:1,000  
 Date: 04/03/2025

Herefordshire Council  
 Plough Lane  
 Hereford  
 HR4 0LE



IMPORTANT WARNING: Information regarding the location of apparatus is given for your assistance and is intended for guidance only. No guarantee is given of its accuracy. Reproduced from Ordnance Survey mapping with the permission of the Controller of Her Majesty's Stationery Office. ©Crown Copyright and database rights 2025 Ordnance Survey 100024168. Unauthorised reproduction infringes Crown copyright and may lead to prosecution or civil proceedings.