





-  Land Liable to Flood
-  Commitment Sites

-  Bartestree Settlement Boundary (BL4)
-  Proposed Green Space (BL9)

-  Safeguarding Mineral Reserves
-  Local Geological Sites

# Bartestree village Policies Map

© Crown copyright and database rights [2016] Ordnance Survey 100024168  
 Bartestree with Lugwardine Parish Council (Licensee) Licence number: 100052499  
 © Environment Agency copyright and/or database right 2016. All rights reserved.

Scale 1:7,500  
 at A4 size

