

**STATUTORY DECLARATION  
SECTION 31 (6) OF THE HIGHWAYS ACT 1980**

I (landowner) HENRY WILFRID JONES DO SOLEMNLY AND SINCERELY DECLARE as follows:

1. I am and have been since (day, month, year) 31-1-1992 the owner of the land known as (name of farm, etc) CEDAR HOUSE FARM, PRESTEIGNE, POWYS LD8 2LH more particularly delineated on the plan accompanying this declaration and thereon edged red.

*PJS*  
2. On the (day) 30<sup>th</sup> day of (month, year) SEPTEMBER 2013 I (or my predecessor in title (name) ~~.....~~) deposited with the County of Herefordshire District Council, being the appropriate Council, a statement accompanied by a plan delineating my property by red edging which stated that [the ways coloured brown on the said plan and on the plan accompanying this declaration had been dedicated as highways with vehicular status], [~~the ways coloured green on the said plan and on the plan accompanying this declaration had been dedicated as bridlevays~~]; [~~the ways coloured purple on the said plan and on the plan accompanying this declaration had been dedicated as footpaths~~]; [no [other] ways had been dedicated as highways over my property].

*PJS*  
~~3\* On the (day) ..... day of (month, year) ..... I (or my predecessor in title (name) ..... ) deposited with the County of Herefordshire District Council, being the appropriate Council, a statutory declaration dated (day, month, year) ..... stating that no additional ways [other than those marked in the appropriate colour on the plan accompanying this declaration] had been dedicated as [highways with vehicular status] [bridlevays] [footpaths] since the deposit of the Statement referred to in 2 above.~~


~~4\*\* No additional ways have been dedicated over the land edged red on the plan accompanying this declaration since the statement dated (day, month, year) ..... referred to in 2 above [since the date of the statutory declaration referred to in 3 above] [other than those (highways with vehicular status) (bridlevays) (footpaths) marked in the appropriate colour on the plan accompanying this declaration].~~

\* Delete paragraph 3 if submitting Statement and Statutory Declaration, of Section 31(6) Highways Act 1980 at the same time.  
\*\* Delete paragraph 4 if this is the first Statement and Statutory Declaration, of Section 31(6) Highways Act 1980.

AND I MAKE this solemn declaration on the (day) 30<sup>th</sup> day of (month, year) SEPTEMBER 2013 conscientiously believing it to be true and by virtue of the Statutory Declarations Act 1835.

Declared at (address) 46 Duke Street, Signature of landowner 

Kington HR5 3DR

Before me  (Commissioner for Oaths or a Justice of the Peace or Solicitor)

PETER JOHN SMITH  
Solicitor




HEREFORDSHIRE  
COUNCIL

To: County of Herefordshire District Council

**STATEMENT PURSUANT TO SECTION 31(6) HIGHWAYS ACT 1980**

On the 30<sup>th</sup> day of September 2013 I wish to deposit with the County of Herefordshire District Council, being the appropriate Council, a statement accompanied by a plan delineating my property by red edging which states that the ways coloured brown on the said plan and the plan accompanying this declaration have been dedicated as highways with vehicular status, ~~the ways coloured green on the said plan and on the plan accompanying this declaration have been dedicated as bridleways; the ways coloured purple on the said plan and on the plan accompanying this declaration have been dedicated as footpaths;~~ no other ways have been dedicated as highways over the property.

Signed: .....



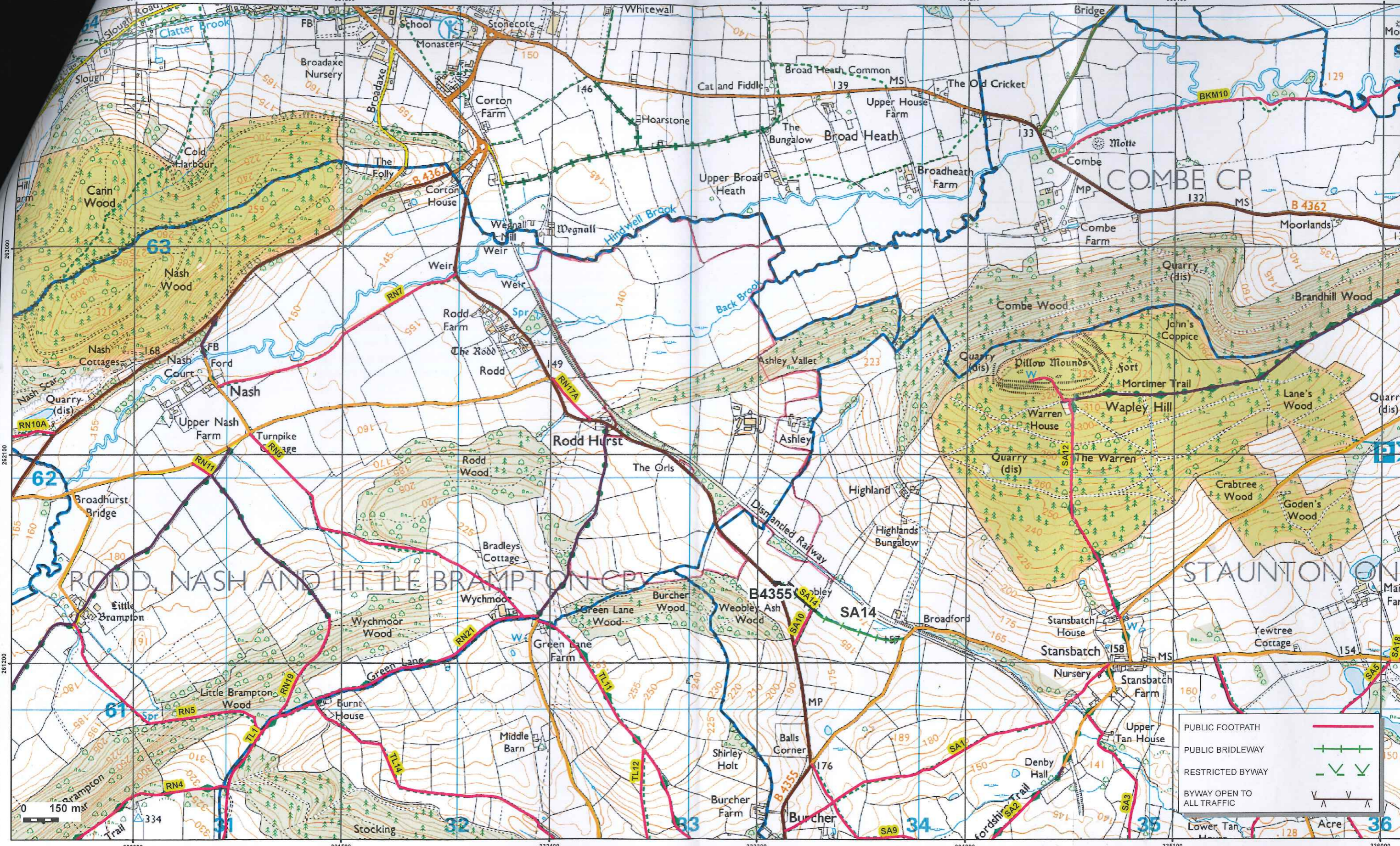
Name: .....

HENRY WILFRID JONES

Cedar House Farm

Prestige


Forays LDS 2LH



LOCATION PLAN-  
SCALE 1: 10,000

*CEDAR HOUSE FARM 1.*

*This is the plan referred to in the statement and Statutory Declaration of Henry Wilfrid Jones made before me on 30 September 2013*



*Staunton*

Balfour Beatty Living Places  
Unit 3, Thorn Business Park  
Rotherwas Industrial Estate  
Hereford HR2 6JT

Reproduced from Ordnance Survey mapping with the permission of the Controller of Her Majesty's Stationery Office. ©Crown Copyright and database rights 2011 Ordnance Survey 100024168. Unauthorised reproduction infringes Crown copyright and may be a criminal offence. Ordnance Survey does not accept any liability for the accuracy or completeness of the information supplied. The inquirer should rely on the results of their own investigation.