




Amey Herefordshire	
Date Received	10/04/13
Business Area	
Reference Number	13442895
Name of Receiver	
Type of Correspondence	

To: County of Herefordshire District Council

**STATEMENT PURSUANT TO SECTION 31(6) HIGHWAYS ACT 1980**

On the X 5<sup>th</sup> day of X APRIL 2013 I wish to deposit with the County of Herefordshire District Council, being the appropriate Council, a statement accompanied by a plan delineating my property by red edging which states that the ways coloured brown on the said plan and the plan accompanying this declaration have been dedicated as highways with vehicular status, the ways coloured green on the said plan and on the plan accompanying this declaration have been dedicated as bridleways; the ways coloured purple on the said plan and on the plan accompanying this declaration have been dedicated as footpaths; no other ways have been dedicated as highways over the property.

Signed: X



Name:

JAMES  
KINSEY / HERN



HEREFORDSHIRE COUNCIL

STATUTORY DECLARATION SECTION 31 (6) OF THE HIGHWAYS ACT 1980

I (landowner) <sup>JAMES</sup> KINSEY/HERN DO SOLEMNLY AND SINCERELY DECLARE as follows:

1. I am and have been since (day, month, year) 17<sup>th</sup> April 2002 the <sup>Joint</sup> owner of the land known as (name of farm, etc) UPPER HOUSE LYONS HALL more particularly delineated on the plan accompanying this declaration and thereon edged red.

2. On the (day) 5<sup>th</sup> day of (month, year) April 2013 I (or my predecessor in title (name) James Kinsey) deposited with the County of Herefordshire District Council, being the appropriate Council, a statement accompanied by a plan delineating my property by red edging which stated that ~~the ways coloured brown on the said plan and on the plan accompanying this declaration had been dedicated as highways with vehicular status~~, ~~the ways coloured green on the said plan and on the plan accompanying this declaration had been dedicated as bridleways~~, ~~the ways coloured purple on the said plan and on the plan accompanying this declaration had been dedicated as footpaths~~, [no ~~other~~ ways had been dedicated as highways over my property].

~~3. On the (day) ..... day of (month, year) ..... I (or my predecessor in title (name) ..... ) deposited with the County of Herefordshire District Council, being the appropriate Council, a statutory declaration dated (day, month, year) ..... stating that no additional ways [other than those marked in the appropriate colour on the plan accompanying this declaration] had been dedicated as [highways with vehicular status] [bridleways] [footpaths] since the deposit of the Statement referred to in 2 above.~~

~~4. No additional ways have been dedicated over the land edged red on the plan accompanying this declaration since the statement dated (day, month, year) ..... referred to in 2 above [since the date of the statutory declaration referred to in 3 above] [other than those (highways with vehicular status) (bridleways) (footpaths) marked in the appropriate colour on the plan accompanying this declaration]~~

\* Delete paragraph 3 if submitting Statement and Statutory Declaration, of Section 31(6) Highways Act 1980 at the same time.

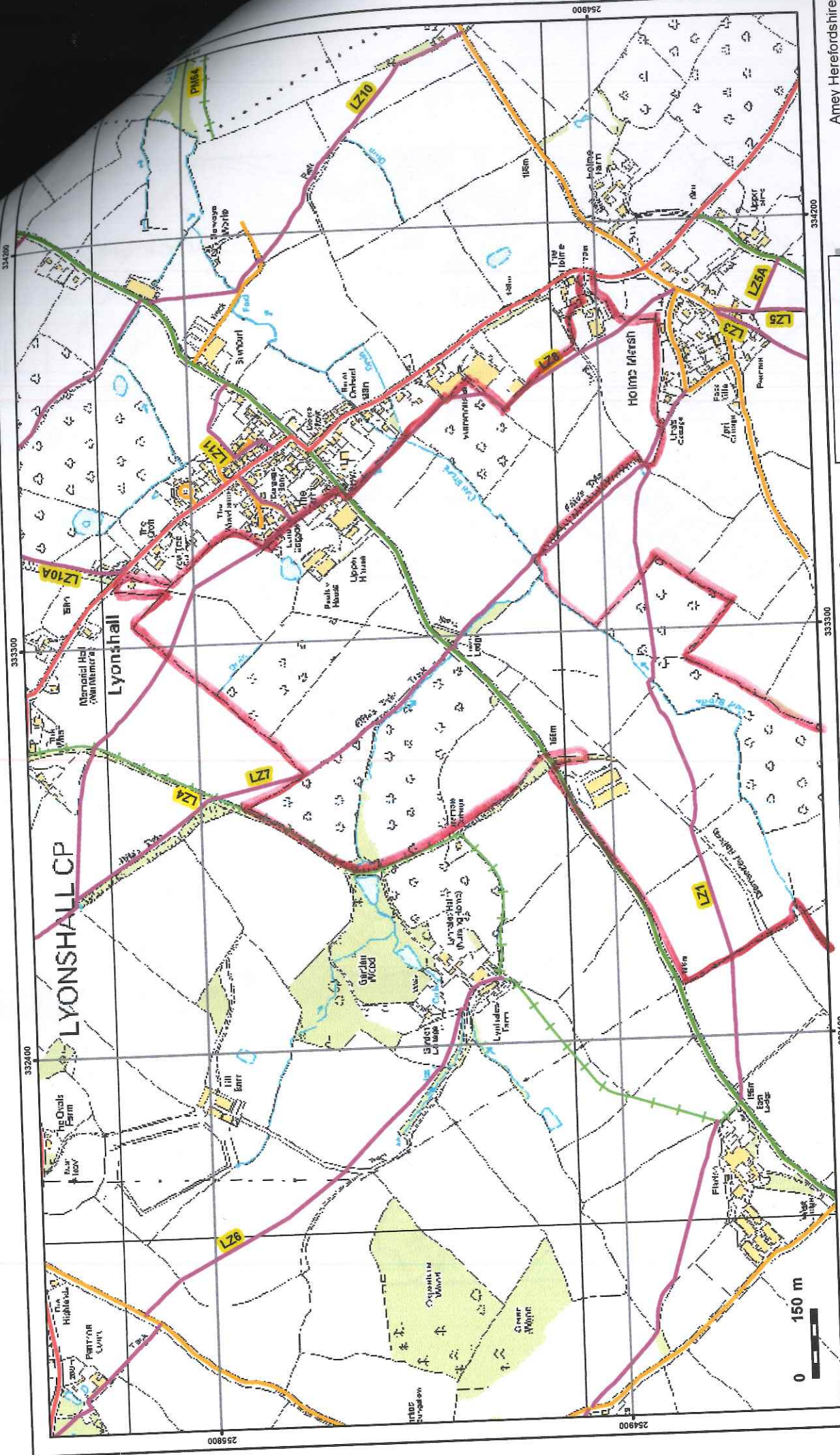
\*\* Delete paragraph 4 if this is the first Statement and Statutory Declaration, of Section 31(6) Highways Act 1980.





AND I MAKE this solemn declaration on the (day) 5<sup>th</sup> day of (month, year) April 2013 conscientiously believing it to be true and by virtue of the Statutory Declarations Act 1835.

Declared at (address) UPPER HOUSE  
LYONS HALL  
KINGTON  
HEREFORDSHIRE  
HR5 3RS

Signature of landowner [Redacted]

Before me [Redacted] E. A. DAVID Solicitor.  
(Commissioner for Oaths or a Justice of the Peace or Solicitor) OLD COURT CHAMBERS  
SPA ROAD  
LLANDRINDOD IWAU  
LD1 5E7



-  PUBLIC FOOTPATH
-  PUBLIC BRIDLEWAY
-  RESTRICTED BYWAY
-  BYWAY OPEN TO ALL TRAFFIC

Amey Herefordshire  
 Unit 3, Thorn Business Park  
 Rotherwas Industrial Estate  
 Hereford HR2 6JT  
 Tel: (01432) 845 900  
 Email: ameyherefordshire@amey.co.uk

**LOCATION PLAN- Public Rights of Way in Lyonshall - Definitive Map extract**

5/4/13



**SCALE 1: 11,000**



Reproduced from Ordnance Survey mapping with the permission of the Controller of Her Majesty's Stationery Office. ©Crown Copyright and database rights 2011 Ordnance Survey 100024168. Unauthorised reproduction infringes Crown copyright and may lead to prosecution or civil proceedings. This information is based on that currently available to the County of Herefordshire District Council from the Definitive map and Statement and other public records. It is given on the strict understanding that neither the Council nor any of its officers will be responsible for the accuracy of this information or accept any liability whatsoever for any error or omission therein for any loss or damage arising from interpretation or use of the information supplied. The Inquirer should rely on the results of their own investigation.

