

34000m

LONG 2° 51' W

AYMESTREY CP

39

54

2000 Metres = 3280 feet  
 1000 Metres = 3280 feet  
 500 Metres = 1640 feet  
 250 Metres = 820 feet

38

55

BYTON CP

11/164

To Hereford & Worcester County Council

**HIGHWAYS ACT 1980 NOTICE**


I wish to deposit with Hereford & Worcester County Council the accompanying map on which the land I own is shown delineated in red.

I admit that the ways shown on the said map by Hereford & Worcester County Council are public rights of way within the provisions of Part IV of the National Parks and Access to the Countryside Act 1949. I deny that there are any other such public rights of way on the land I own and shown on the said map.

For the purpose of this notice I and the Hereford & Worcester County Council hereby agree that sub-section (6) of Section 31 of the Highways Act 1980 shall apply to the land I own and shown delineated in red on the said map.

Dated this 8 day of NOV, 1990

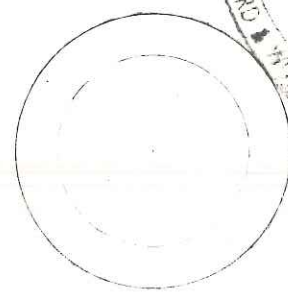

X Signed



Signed on behalf of the Hereford & Worcester County Council



Brahams Killen Mark Eisenthal  
Solicitors  
Executors of A M Purnell (Deceased)  
Savoy Hill House  
Savoy Hill  
Strand  
London WC2R 0BU



L 38/6 and 7