




HEREFORDSHIRE  
COUNCIL

To: County of Herefordshire District Council

**STATEMENT PURSUANT TO SECTION 31(6) HIGHWAYS ACT 1980**

On the *Seventeenth* day of *April* *2003* I wish to deposit with the County of Herefordshire District Council, being the appropriate Council, a statement accompanied by a plan delineating my property by red edging which states that the ways coloured brown on the said plan and the plan accompanying this declaration have been dedicated as highways with vehicular status, the ways coloured green on the said plan and on the plan accompanying this declaration have been dedicated as bridleways; the ways coloured purple on the said plan and on the plan accompanying this declaration have been dedicated as footpaths; no other ways have been dedicated as highways over the property.

Signed: .....



Name: .....

*PHILIP A HUGHES*  
.....  
*ESTATE OFFICE*  
.....  
*MARKESTON*  
.....  
*MALVERN WOKU WR135AU*  
.....

HEREFORDSHIRE COUNCIL  
ENVIRONMENT DIRECTORATE  
ENGINEERING CENTRAL SUPPORT  
RECEIVED  
22 APR 2003



HEREFORDSHIRE COUNCIL

STATUTORY DECLARATION SECTION 31 (6) OF THE HIGHWAYS ACT 1980

I (landowner) PETER WILLIAM ALAN HUGHES ON BEHALF OF THE TRUSTEES OF MADRESFIELD ESTATE SOLEMNLY AND SINCERELY DECLARE as follows:

1. I am and have been since (day, month, year) JAN 30th 1963 the owner of the land known as (name of farm, etc) PART OF MADRESFIELD ESTATE more particularly delineated on the plan accompanying this declaration and thereon edged red.

2. On the (day) SEVENTEEN day of (month, year) APRIL 2003 I (or my predecessor in title (name) PETER WILLIAM ALAN HUGHES) deposited with the County of Herefordshire District Council, being the appropriate Council, a statement accompanied by a plan delineating my property by red edging which stated that [the ways coloured brown on the said plan and on the plan accompanying this declaration had been dedicated as highways with vehicular status], [the ways coloured green on the said plan and on the plan accompanying this declaration had been dedicated as bridleways]; [the ways coloured purple on the said plan and on the plan accompanying this declaration had been dedicated as footpaths]; [no [other] ways had been dedicated as highways over my property].

3.\* On the (day) ..... day of (month, year) ..... I (or my predecessor in title (name) ..... ) deposited with the County of Herefordshire District Council, being the appropriate Council, a statutory declaration dated (day, month, year) ..... stating that no additional ways [other than those marked in the appropriate colour on the plan accompanying this declaration] had been dedicated as [highways with vehicular status] [bridleways] [footpaths] since the deposit of the Statement referred to in 2 above. *ham*

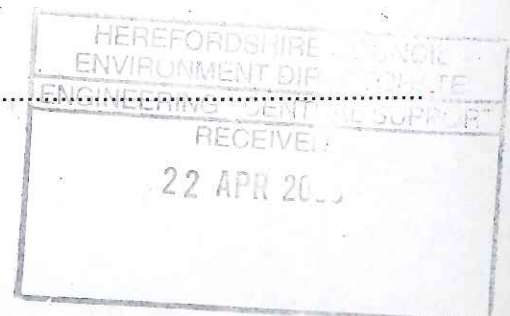
4.\*\* No additional ways have been dedicated over the land edged red on the plan accompanying this declaration since the statement dated (day, month, year) ..... referred to in 2 above [since the date of the statutory declaration referred to in 3 above] [other than those (highways with vehicular status) (bridleways) (footpaths) marked in the appropriate colour on the plan accompanying this declaration] *ham*

\* Delete paragraph 3 if submitting Statement and Statutory Declaration, of Section 31(6) Highways Act 1980 at the same time.
\*\* Delete paragraph 4 if this is the first Statement and Statutory Declaration, of Section 31(6) Highways Act 1980.

AND I MAKE this solemn declaration on the (day) 17th day of (month, year) APRIL 2003 conscientiously believing it to be true and by virtue of the Statutory Declarations Act 1835.

Declared at (address) 133 Barnard Green Road Madres Signature of landowner [Redacted] *for Trustees of Madresfield Estate*

Before me ..... (Commissioner for ..... )





# WORCESTERSHIRE WAY


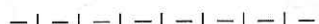

Herefordshire Council,  
Environment Directorate,  
Public Rights of Way Section,

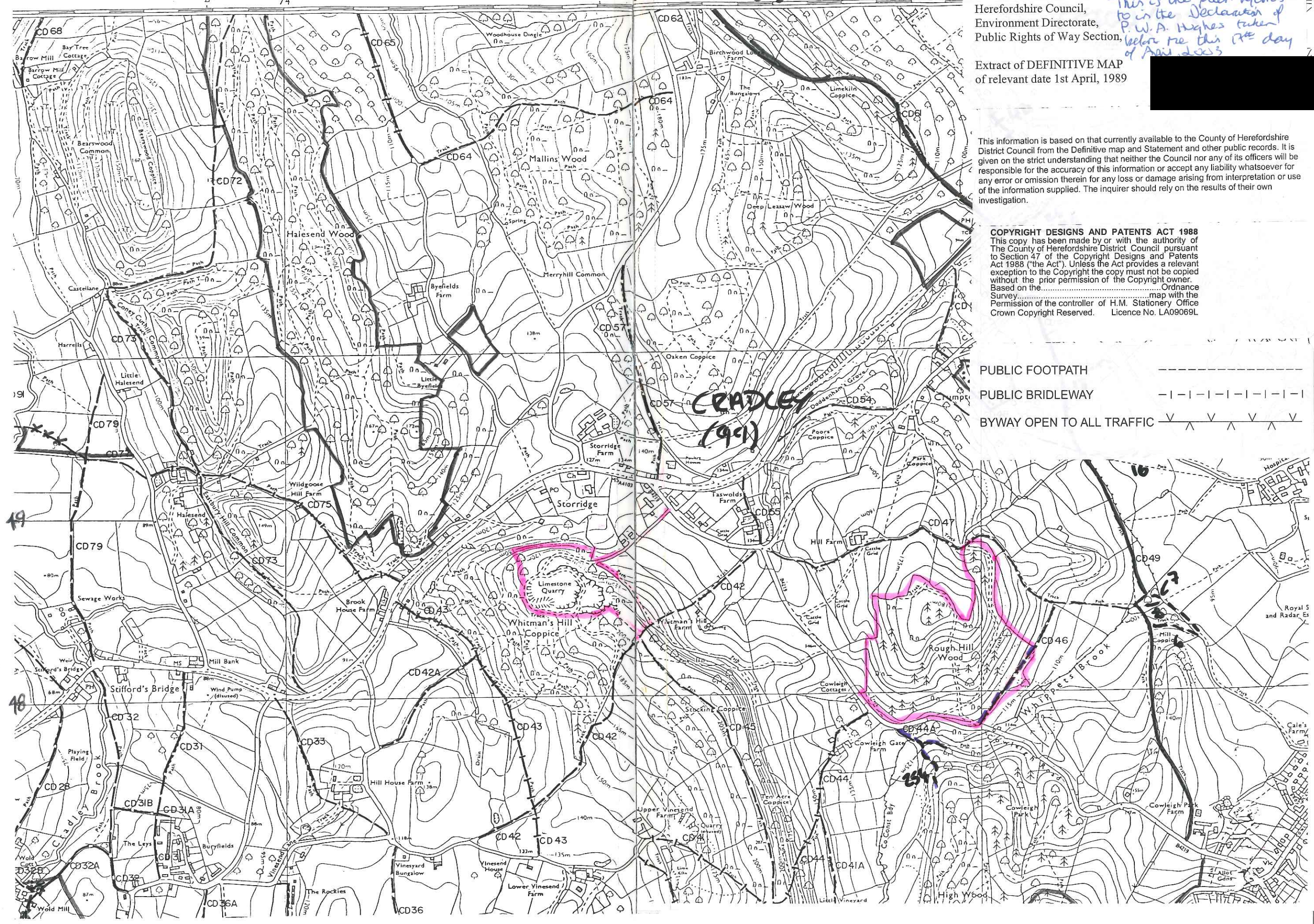
*This is the plan referred to in the Declaration of P. W. A. Hughes taken before me this 17th day of April 2003*

Extract of DEFINITIVE MAP  
of relevant date 1st April, 1989

This information is based on that currently available to the County of Herefordshire District Council from the Definitive map and Statement and other public records. It is given on the strict understanding that neither the Council nor any of its officers will be responsible for the accuracy of this information or accept any liability whatsoever for any error or omission therein for any loss or damage arising from interpretation or use of the information supplied. The inquirer should rely on the results of their own investigation.

**COPYRIGHT DESIGNS AND PATENTS ACT 1988**  
This copy has been made by or with the authority of The County of Herefordshire District Council pursuant to Section 47 of the Copyright Designs and Patents Act 1988 ("the Act"). Unless the Act provides a relevant exception to the Copyright the copy must not be copied without the prior permission of the Copyright owner. Based on the ..... Ordnance Survey ..... map with the Permission of the controller of H.M. Stationery Office Crown Copyright Reserved. Licence No. LA09069L.

- PUBLIC FOOTPATH 
- PUBLIC BRIDLEWAY 
- BYWAY OPEN TO ALL TRAFFIC 



**CRADLEY (99)**

Limestone Quarry

Whitman's Hill Coppice

Rough Hill Wood

Stifford's Bridge

Brook

The Leys

Buryfields

The Rockies

Hill House Farm

Vinesyard Bungalow

Lower Vinesend Farm

Upper Vinesend Farm

Vinesend House

Little Vineyard

Cowleigh Gate Farm

Cowleigh Park

High Wood

Cowleigh Park Farm

St. Alloc Gate

W. Hill Coppice

Mill Coppice

W. Hill Coppice

W. Hill Coppice

Royal 5 and Radar Es

Cale's Farm

W. Hill Coppice

W. Hill Coppice

19

48

16

163

254