



DEFENCE ESTATES

Delivering Estate Solutions to Defence Needs

DE Operations North

Building 28, Copthorne Barracks, Copthorne Road, Shrewsbury SY3 7LT

Telephone: Direct Dialling: 01743-262518
 DCSA DFTS: (9)4461 2518
 Facsimile: 01743-262524
 E-mail: geraldine.holyoake@de.mod.uk
 Internet Site: www.defence-estates.mod.uk



Herefordshire Council
 Public Rights of Way
 PO Box 236
 Hereford
 HR4 0WZ

PROW



Your Ref

Our Ref
SHR/35/300/1 B

Date
9 May 2006

For the attention of the Definitive Map Modification Officer

Dear Sir

*15/5/06 Email sent
Ms Holyoake w/ statement + statement
attached as file to completion of
PS*

SECTION 31 - THE HIGHWAYS ACT 1980

1. I am directed to deposit with you, under the provisions of Sub-Section 31(6) of the Highways Act 1980 the enclosed plans of the Ministry of Defence Establishment within your area, and more particularly known as:

CREDENHILL ARMY CAMP
 PONTRILAS
 ROSS-ON-WYE

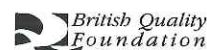
Upon which have been marked all the ways which the Secretary of State for Defence admits have been dedicated as highways. Will you please acknowledge safe receipt **and acceptance** of the plans.

2. Your attention is particularly drawn to the legend on the plan, and I am to confirm that the extent of public rights recognised by the Secretary of State for Defence over each route shown on the plan is as follows:

- a. Over each route shown by continuous yellow line, the Secretary of State recognises a Highway over which the public have a right of way on foot only.
- b. Over each route shown by a continuous green line, the Secretary of State recognises that the public have the following, but no other, rights of way, that is to say, a right of way on foot and a right of way on horseback or leading a horse, with or without a right to drive animals of any description along the highway.
- c. Over each route shown by a broken green line, the Secretary of State recognises the way to be a highway other than a footpath or bridleway used by the public mainly for the purposes for which footpaths or bridleways are so used, or as a byway open to all traffic.
- d. Over each route shown by a continuous brown tint the Secretary of State recognises the route as a public road over which the public has the right to pass for all purposes with or without animals or vehicles.



INVESTOR IN PEOPLE PROMOTING BUSINESS EXCELLENCE



Of the above highways, those described in sub-paragraphs 'a', 'b' and 'c' are more particularly described in the definitive statement prepared by the County Council under the provision of the National Parks and Access to the Countryside Act 1949, as amended by the Countryside Act 1968. The routes indicated by paragraph 'd' are more particularly described in detail on the plan/plans attached.


38/05

39/05

52/06

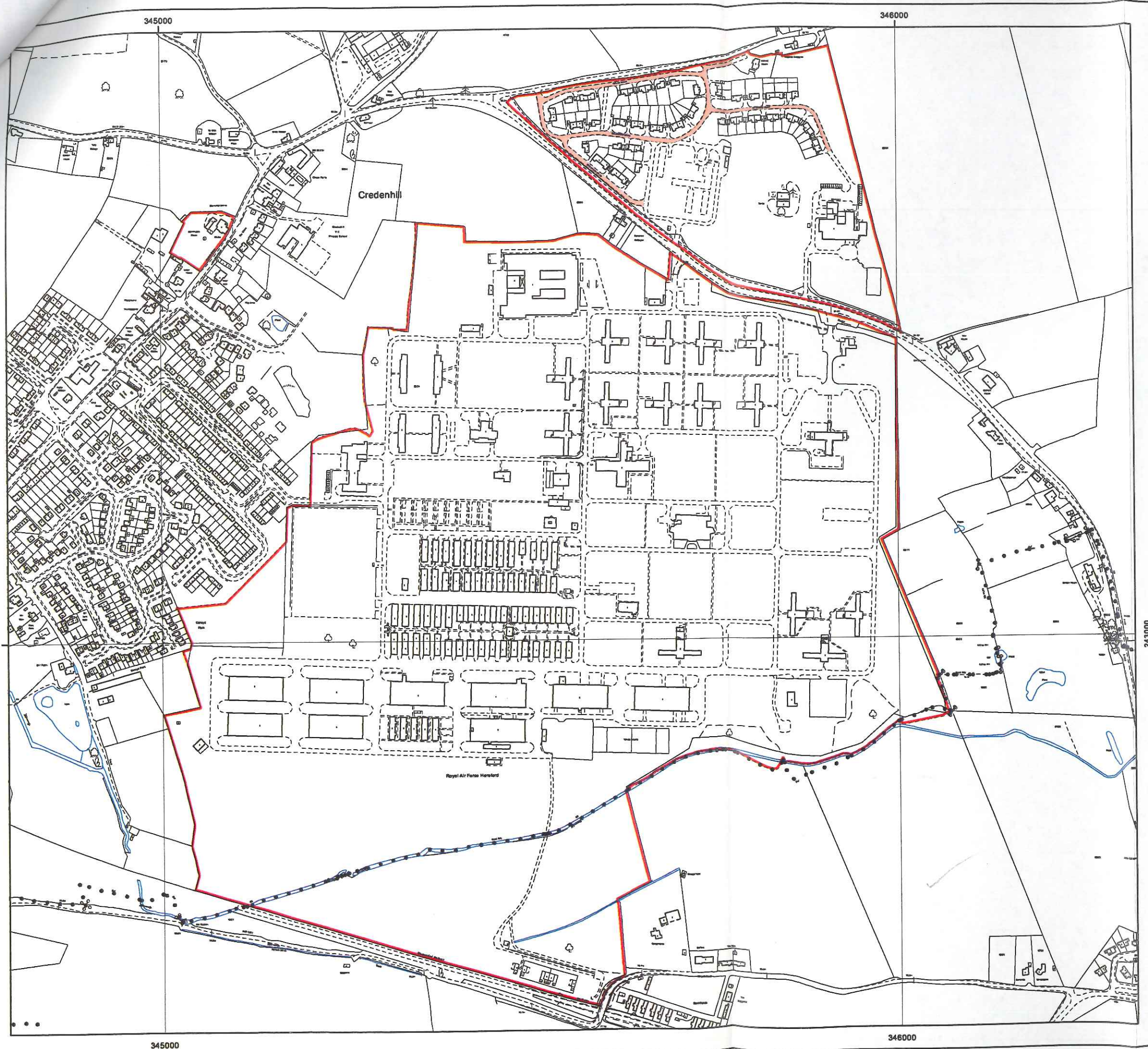
3. Statutory declarations will be lodged with you from time to time as requested.

Yours faithfully



Geraldine Holyoake DipSurvPract
Defence Estates Shrewsbury
for and on behalf of the Secretary of State for Defence

Enc.



Ministry of Defence

Hereford
Herefordshire

**Credenhill Army Camp
Public Rights of Way**

Key

- MoD Freehold
- Public Highway

PLAN NO: 38/05

Scale



WARNING

This map is © Copyright DE 2005 and may not be copied or reproduced in any form, nor added to or otherwise altered in any way without the express permission of the Geographic Information Unit, DE Catterick.

This map is reproduced from Ordnance Survey material with the permission of Ordnance Survey on behalf of the Controller of Her Majesty's Stationery Office © Crown Copyright. Unauthorised reproduction infringes Crown Copyright and may lead to prosecution or civil proceedings. Defence Estates Licence No. 10003250, 2005.



RHYBUDD

Mae'r map hwn o dan © Hawfrainit DE 2005 a ni ellir ei gopio na'i atgynhyrchu mewn unrhyw ffurf, ychwanegu ato na'i newid mewn unrhyw ffordd heb ganiatâd Uned Hysbyswydd Daearyddol, DE Catterick.

Atgynhyrchir y map hwn o ddeunydd yr Arolwg Ordnans gyda chaniatâd Arolwg Ordnans ar ran Rheolwr Llyfrfa El Mawrhydi, © Hawfrainit y Goron. Mae atgynhyrchu heb ganiatâd yn torri hawfrainit y Goron a gall hyn arwain at erlyniad neu achos sifil. Defence Estates, Rhif trwydded 10003250, 2005.

IMPORTANT

Please ensure that the Map Reference and Version Number are quoted in all verbal and written communications

Map reference: 050039PMHerefordCredenhillArmy CampPROW
Version Number: 1
Production Date: 18th February 2005
Drawn By: Paul Metcalfe
Checked By: Arwell Huxley

The scale ratio stated is accurate when reproduced at A3 size by the Geographic Information Unit, Catterick Garrison. Any other reproduction by conventional or electronic means, e.g. printing from a PDF, may alter the scale of the map. Please check the dimensions of the grid to confirm any change in scale before taking measurements.



Geographic Information Unit, Defence Estates, Gough Road
Catterick Garrison, North Yorkshire DL9 3EJ
Tel: 01748 875063
E-mail: david.edwards@de.mod.uk
www.defence-estates.mod.uk



**MINISTRY OF DEFENCE
Defence Lands Service**

Copthorne Barracks, Shrewsbury SY3 7LT

Telephone: (Switchboard) 01743 236060

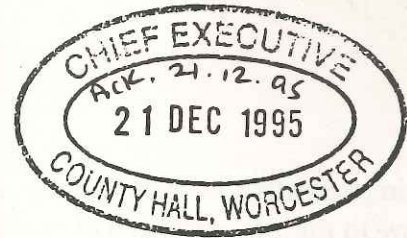
Army Network Shrewsbury Mil

Direct Dialling 01743 26

Fax: 01743 26 Ext 2524

} Ext

2511



The Chief Executive
Hereford & Worcester County Council
County Hall
Spetchley Road
Worcester
WR5 2NP

Please quote our reference when replying

Your reference

Our reference

SHR/35/300/1

Date

19 December 1995

Dear Sir

SECTION 31 - THE HIGHWAYS ACT 1980

1. I am directed to deposit with you, under the provisions of Sub-Section 31(6) of the Highways Act 1980 the enclosed plans numbered

- 1972/95
- 1975/95
- 1976/95
- 1977/95
- 1978/95
- 1980/95
- 1981/95
- 1982/95

of the Ministry of Defence Establishments within your area, and more particularly known as

- HEREFORD: Army Camp Credenhill
- LOWER WICK: Army MQs
- MALVERN: Army MQs (Werstan Close)
- MALVERN: North Site
- MALVERN: DRA
- PERSHORE: DRA
- PONTRILAS: Army Training Area
- ROSS-ON-WYE: Army Rifle Range

respectively upon which have been marked all the ways which the Secretary of State for Defence admits have been dedicated as highways. Will you please acknowledge safe receipt of the plans.

2. Your attention is particularly drawn to the legend on the plan, and I am to confirm that the extent of public rights recognised by the Secretary of State for Defence over each route shown on the plan is as follows:

- (a) Over each route shown by continuous purple line, the Secretary of State recognises a highway over which the public have a right of way on foot only.



(b) Over each route shown by a continuous green line, the Secretary of State recognises that the public have the following, but no other, rights of way, that is to say, a right of way on foot and a right of way on horseback or leading a horse, with or without a right to drive animals of any description along the highway.

(c) Over each route shown by a broken green line, the Secretary of State recognises the way to be a highway other than a footpath or bridleway, used by the public mainly for the purposes for which footpaths or bridleways are so used, or a byway open to all traffic.

(d) Over each route shown by a continuous brown tint the Secretary of State recognises the route as a public road over which the public has the right to pass for all purposes with or without animals or vehicles.

Of the above highways, those described in sub-paragraphs (a), (b) and (c) are more particularly described in the definitive statement prepared by the County Council under the provision of the National Parks and Access to the Countryside Act 1949, as amended by the Countryside Act 1968. The routes indicated by paragraph (d) are more particularly described in detail on the plans numbered

1972/95

1975/95

1976/95

1977/95

3. Statutory Declaration will be lodged with you from time to time as required.

Yours faithfully

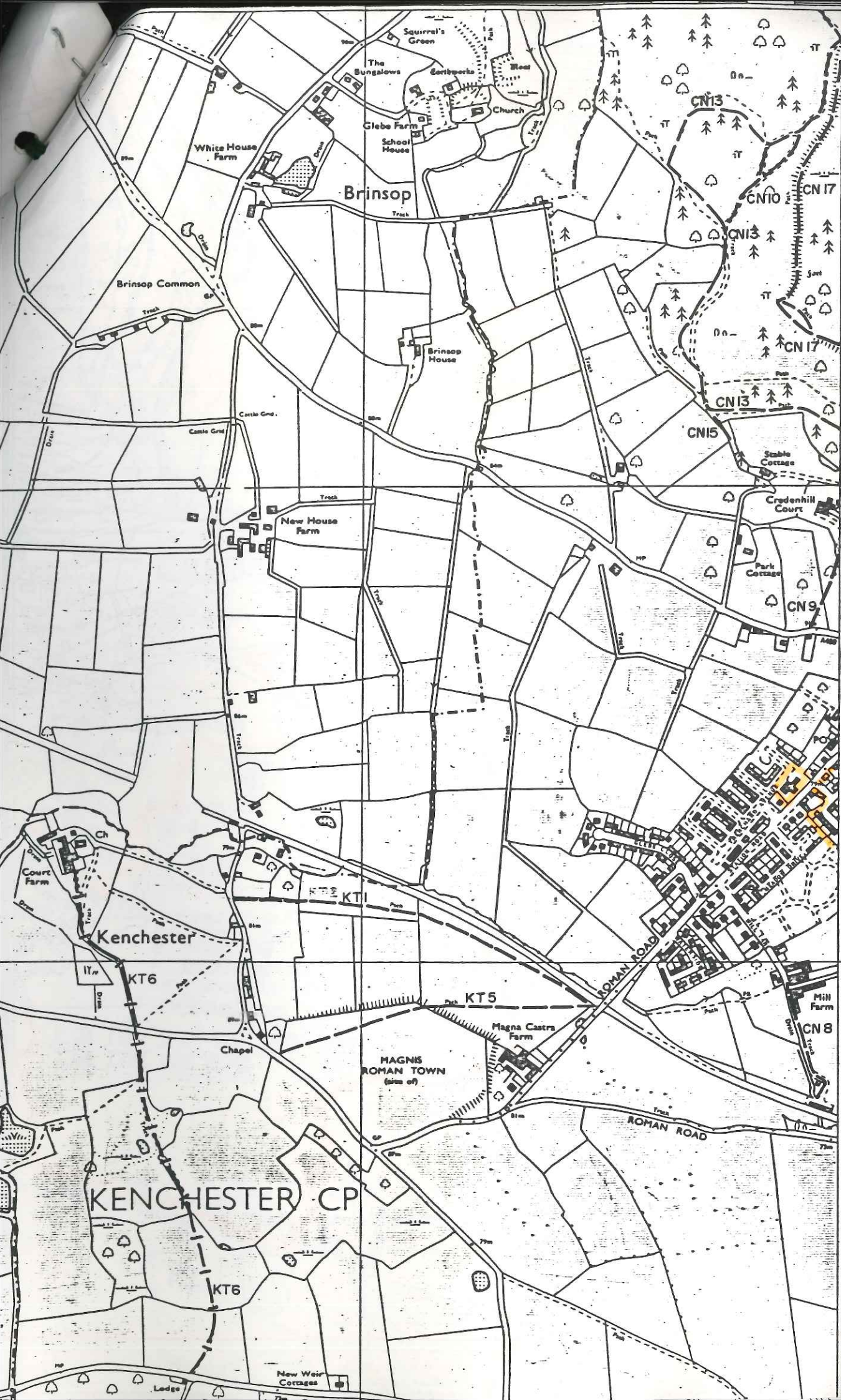


D L TAYLOR
Deputy Defence Land Agent
For and on behalf of the Secretary of State for Defence

Enc

Copy to:

Malvern Hills District Council
South Herefordshire District Council
Worcester City Council
Wychavon District Council

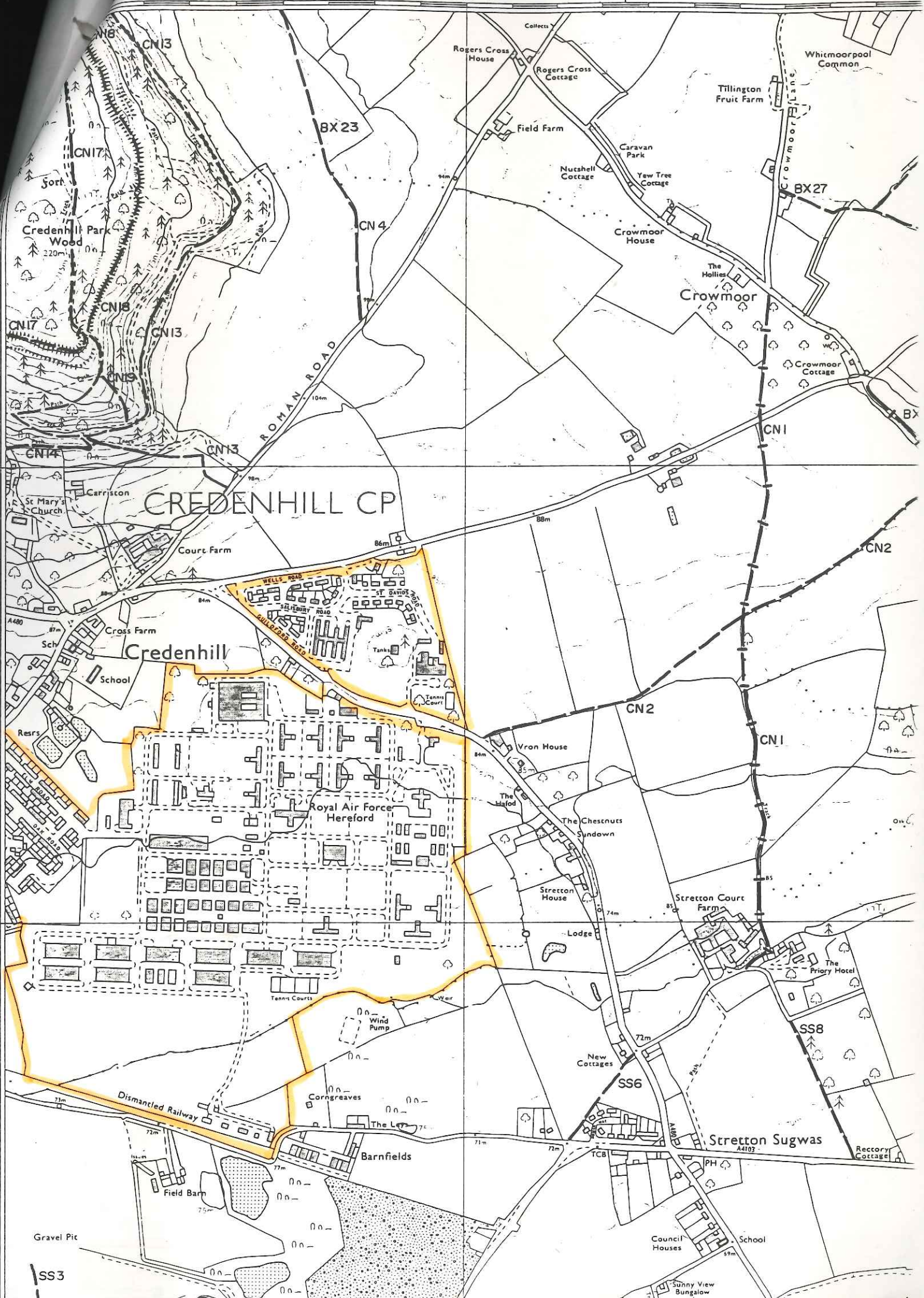


CREDENHILL CP

Credenhill

43

HEREFORD RD



Worcester Ross Rural CSS



Ministry of Defence
Defence Land Agent David L. Taylor ARICS
The Limes, Belle Vue, Shrewsbury SY3 7LT

Throckmorton
Malvern
Malvern
Abbeydore

Telephone: 0743 231203 } EXT 39
SHREWSBURY MIL 84 }
FAX " EXT 24
FAX No. 0743 231203 Ext. 24

The Chief Executive
Hereford & Worcester
County Hall
Spetchley Road
Worcester
WR5 2NP


Your reference

Our reference

SHR/400/97/1

Date

19 December 1989



Dear Sir

SECTION 31 - THE HIGHWAYS ACT 1980

1. I am directed to deposit with you, under the provisions of Sub-Section 31(6) of the Highways Act 1980 the enclosed plans numbered

- 765/89
- 768/89
- 769/89
- 771/89
- 772/89
- 774/89
- 775/89
- 776/89

of the Ministry of Defence Establishments within your area, and more particularly known as

- RAF Hereford
- Lower Wick Married Quarters
- Wood Farm Camp, Malvern
- RSRE Malvern - North Site
- RSRE Malvern - South Site
- RSRE Pershore
- Pontrilas Training Area & Camp
- Ross-on-Wye

respectively upon which have been marked all the ways which the Secretary of State for Defence admits have been dedicated as highways. Will you please acknowledge safe receipt of the plans.

2. Your attention is particularly drawn to the legend on the plan, and I am to confirm that the extent of public rights recognised by the Secretary of State for Defence over each route shown on the plan is as follows:

- (a) Over each route shown by continuous purple line, the Secretary of State recognises a highway over which the public have a right of way on foot only.
- (b) Over each route shown by a continuous green line, the Secretary of State recognises that the public that the following, but no other, rights of way,

that is to say, a right of way on foot and a right of way on horseback or leading a horse, with or without a right to drive animals of any description along the highway.

(c) Over each route shown by a broken green line, the Secretary of State recognises the way to be a highway other than a footpath or bridleway, used by the public mainly for the purposes for which footpaths or bridleways are so used, or as a byway open to all traffic.

(d) Over each route shown by a continuous brown tint the Secretary of State recognises the route as a public road over which the public has the right to pass for all purposes with or without animals or vehicles.

Of the above highways, those described in sub-paragraphs (a), (b) and (c) are more particularly described in the definitive statement prepared by the County Council under the provision of the National Parks and Access to the Countryside Act 1949, as amended by the Countryside Act 1968. The routes indicated by paragraph (d) are more particularly described in detail on the plans numbered

765/89

768/89

769/89

771/89

772/89

attached.

3. Statutory Declaration will be lodged with you from time to time as required.

Yours faithfully


D L TAYLOR

Defence Land Agent

For and on behalf of the Secretary of State for Defence.

Copy to: South Herefordshire D.C.
Worcester City Council
Malvern Hills D.C.
Wychavon D.C.

Wols
Koss Road
Throckmorton
Malven
ARICS

RAF HEREFORD

CREDENHILL : HEREFORD & WORCESTER

SCALE 1/5000

DEFENCE LAND AGENT

SHREWSBURY

Drawn: *ADA*

Checked: *ADA*

Plan No. 765/89
Date 4/12/89

CROWN COPYRIGHT
Reproduced by permission of the
Director General Ordnance Survey

- MOD BOUNDARY
- - - PUBLIC FOOTPATH
- - - BRIDLEWAY
- PUBLIC HIGHWAY



credenhill

STRETTON SUGWAS CP

Gravel Pit

455

454

453

452

451

450

449

448

447

446

445

444

443

442

441

440

439

438

437

436

435

434

433

432

SOUTH HEREFORDSHIRE DISTRICT

401

400

399