

DATED

1st December

2004

STATUTORY DECLARATION BY G B POWELL ESQ

Relating to

Glebe Land at Eardisley,
Herefordshire

Carver Jones
Solicitors
44 Bridge Street
Hereford

IN THE MATTER of the certain Glebe
land situated in the Parish of Eardisley in
the County and Diocese of Hereford

I, GORDON BRYAN POWELL of The Diocesan Office, The Palace in the City of Hereford
Solemnly and Sincerely Declare as follows:


1. I am the Secretary of the Glebe Committee of The Hereford Diocesan Board of
Finance (hereinafter called "the Board") being the Diocesan Board of Finance for the Diocese
of Hereford for the purposes of the Endowments and Glebe Measure 1976 (hereinafter called
"the said Measure").

2. For a period of 60 years and upwards land known as part Eardisley Glebe for the
purpose of identification only delineated on the plan accompanying this Declaration and
thereon edged red has belonged to the benefice of Eardisley or latterly The Hereford Diocesan
Board of Finance as Glebe land.

3. On the *First* day of *December* 2004 I
deposited with the County of Herefordshire District Council, being the appropriate Council, a
statement accompanied by a plan delineating the Glebe property by red edging which stated
that the ways coloured purple on the said plan and on the plan accompanying this declaration
had been dedicated as footpaths; no other ways had been dedicated as highways over the said
property.

4. AND I make this solemn declaration conscientiously believing the same to be true
and by virtue of the Statutory Declarations Act 1835.

DECLARED by the said)
GORDON BRYAN POWELL)
SW at *14th Broad Street*)
in the County of *Hereford*)
this *1st* day of)
December 2004)



Before me,



A Commissioner for Oaths/Solicitor/Justice of the Peace

3460

2755


ardisley

EE12

Path (um)

This is the plan referred to
in the annexed Declaration of
GORDON BRYAN POWELL made the
15th day of *December*
2004

Before me



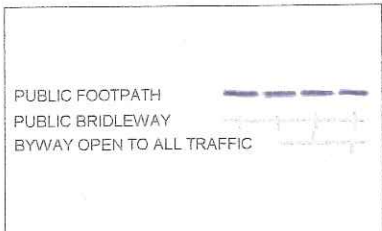
EE13

Cottage

Garage

ELSDP Sta

FB



LOCATION PLAN - Section 31 (6) Declaration EE13 and EE12



SCALE 1:1250

Herefordshire Council
Directorate of Environment
Engineering Services
PO Box 234
Hereford
HR1 2ZD
Tel.: (01432) 260000
Fax.: (01432) 261983

Reproduced from Ordnance Survey mapping with the permission of the Controller of Her Majesty's Stationery Office.
Crown Copyright. Unauthorised reproduction infringes Crown copyright and may lead to prosecution or civil proceedings. 100024168. 2004.
This information is based on that currently available to the County of Herefordshire District Council from the Definitive map and Statement and
other records. It is shown on the strict understanding that neither the Council nor any of its officers will be responsible for the accuracy of this




HEREFORDSHIRE
COUNCIL

To: County of Herefordshire District Council

STATEMENT PURSUANT TO SECTION 31(6) HIGHWAYS ACT 1980

On the FIRST day of DECEMBER 2004 I wish to deposit with the County of Herefordshire District Council, being the appropriate Council, a statement accompanied by a plan delineating Glebe land belonging to The Hereford Diocesan Board of Finance by red edging which states that the ways coloured purple on the said plan and on the plan accompanying this declaration have been dedicated as footpaths; no other ways have been dedicated as highways over the property.

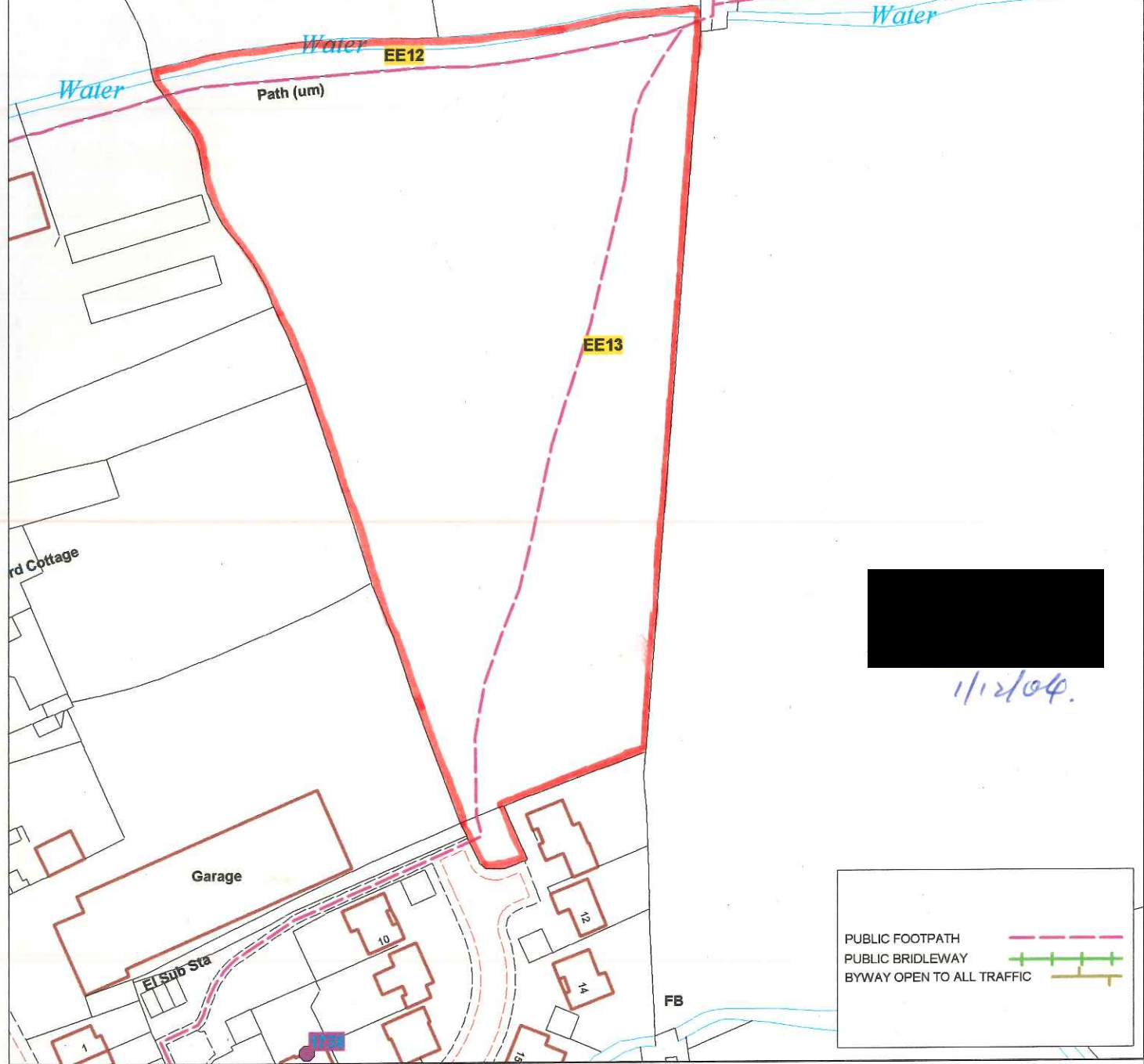
Signed 

GORDON BRYAN POWELL
Secretary, Glebe Committee
Hereford Diocesan Board of Finance
Diocesan Office
Hereford

3460

2755

Eardisley



PUBLIC FOOTPATH	
PUBLIC BRIDLEWAY	
BYWAY OPEN TO ALL TRAFFIC	

LOCATION PLAN - Section 31 (6) Declaration EE13 and EE12



SCALE 1:1250

Herefordshire Council
 Directorate of Environment
 Engineering Services
 PO Box 234
 Hereford
 HR1 2ZD
 Tel.: (01432) 260000
 Fax.: (01432) 261983

Reproduced from Ordnance Survey mapping with the permission of the Controller of Her Majesty's Stationery Office. Crown Copyright. Unauthorised reproduction infringes Crown copyright and may lead to prosecution or civil proceedings. 100024168. 2004. This information is based on that currently available to the County of Herefordshire District Council from the Definitive map and Statement and other public records. It is given as the best understanding that neither the Council nor any of its officers will be responsible for the accuracy of this