

STATUTORY DECLARATION
SECTION 31(6) OF THE HIGHWAYS ACT 1980


I, EDWARD ARTHUR ROGERS, duly authorised by the Minister of Agriculture, Fisheries and Food, DO SOLEMNLY AND SINCERELY DECLARE as follows:

1. The Minister is and has been since the sixth day of June 1949 the owner of the land known as ADAS Rosemaund, Felton, Hereford more particularly delineated on the plan accompanying this declaration and thereon edged red.
2. On the twelfth day of December 1995, the Minister deposited with Hereford and Worcester County Council, being the appropriate Council, a statement accompanied by a plan delineating the Minister's property by red edging which stated that the ways coloured purple on the said plan and on the plan accompanying this declaration had been dedicated as FOOTPATHS.
3. No additional ways have been dedicated over the land edged red on the plan accompanying this declaration since the statement dated twelve December 1995 referred to in 2. above and at the present time the Minister has no intention of dedicating any more public rights of way over the Minister's property.

AND I MAKE this solemn declaration on the 26th day of February 1997 conscientiously believing it to be true and by virtue of the Statutory Declarations Act 1835.

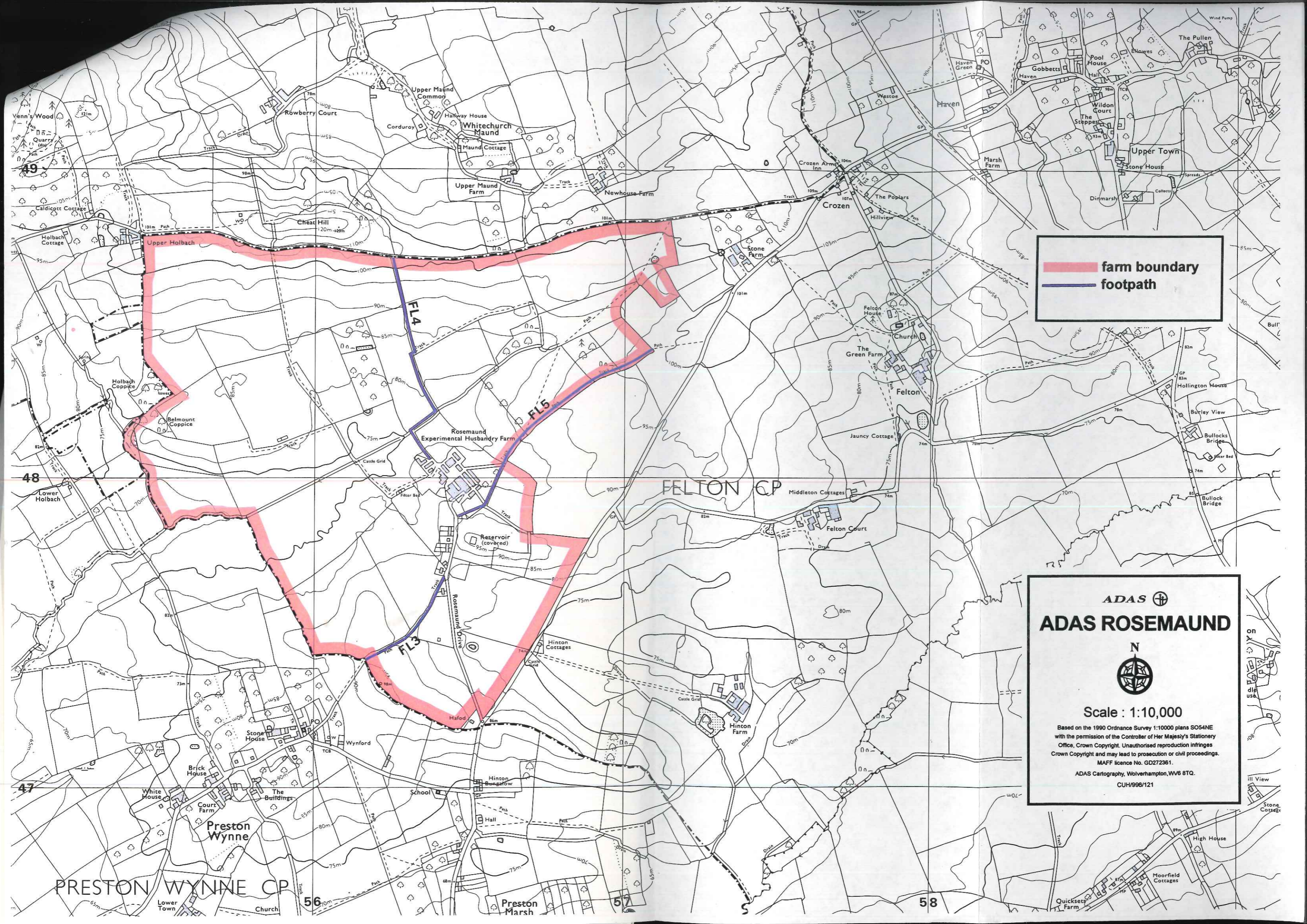
Declared at Court Hall, Market Hill, Huntingdon, Cambridgeshire.


Before me



J.P.





 farm boundary
 footpath

ADAS 

ADAS ROSEMAUND

N


Scale : 1:10,000

Based on the 1990 Ordnance Survey 1:10000 plans SO54NE with the permission of the Controller of Her Majesty's Stationery Office, Crown Copyright. Unauthorised reproduction infringes Crown Copyright and may lead to prosecution or civil proceedings. MAFF licence No. GD272361.
ADAS Cartography, Wolverhampton, WV6 8TQ.
CUH/998/121

PRESTON WYNNE CP

FELTON CP

58

56

Preston Marsh

49

48

47

STATUTORY DECLARATION

SECTION 31(6) OF THE HIGHWAYS ACT 1980

I, EDWARD ARTHUR ROGERS, duly authorised by the Secretary of State for Environment, Food and Rural Affairs, DO SOLEMNLY AND SINCERELY DECLARE as follows:

1. The Secretary of State is and has been since the sixth day of June 1949 the owner of the land known as Rosemaund, Felton, Hereford, more particularly delineated on the plan accompanying this declaration and thereon edged red.
2. On the twelfth day of December 1995, the Minister of Agriculture, Fisheries and Food, deposited with the then Hereford and Worcester County Council, a statement accompanied by a plan delineating the Secretary of State's property by red edging which stated that the ways coloured purple on the said plan and on the plan accompanying this declaration had been dedicated as FOOTPATHS.
3. On the twenty-sixth day of February 1997 I, Edward Arthur Rogers, deposited with the then Hereford and Worcester County Council, being the appropriate Council, a statutory declaration dated twenty-sixth February 1997 stating that no additional ways had been dedicated since the deposit of the Statement referred to in (2) above.
4. No additional ways have been dedicated over the land edged red on the plan accompanying this declaration since the date of the statutory declaration referred to in (3) above.

AND I MAKE this solemn declaration on the twelfth day of February 2003 conscientiously believing it to be true and by virtue of the Statutory Declarations Act 1835.

Declared at

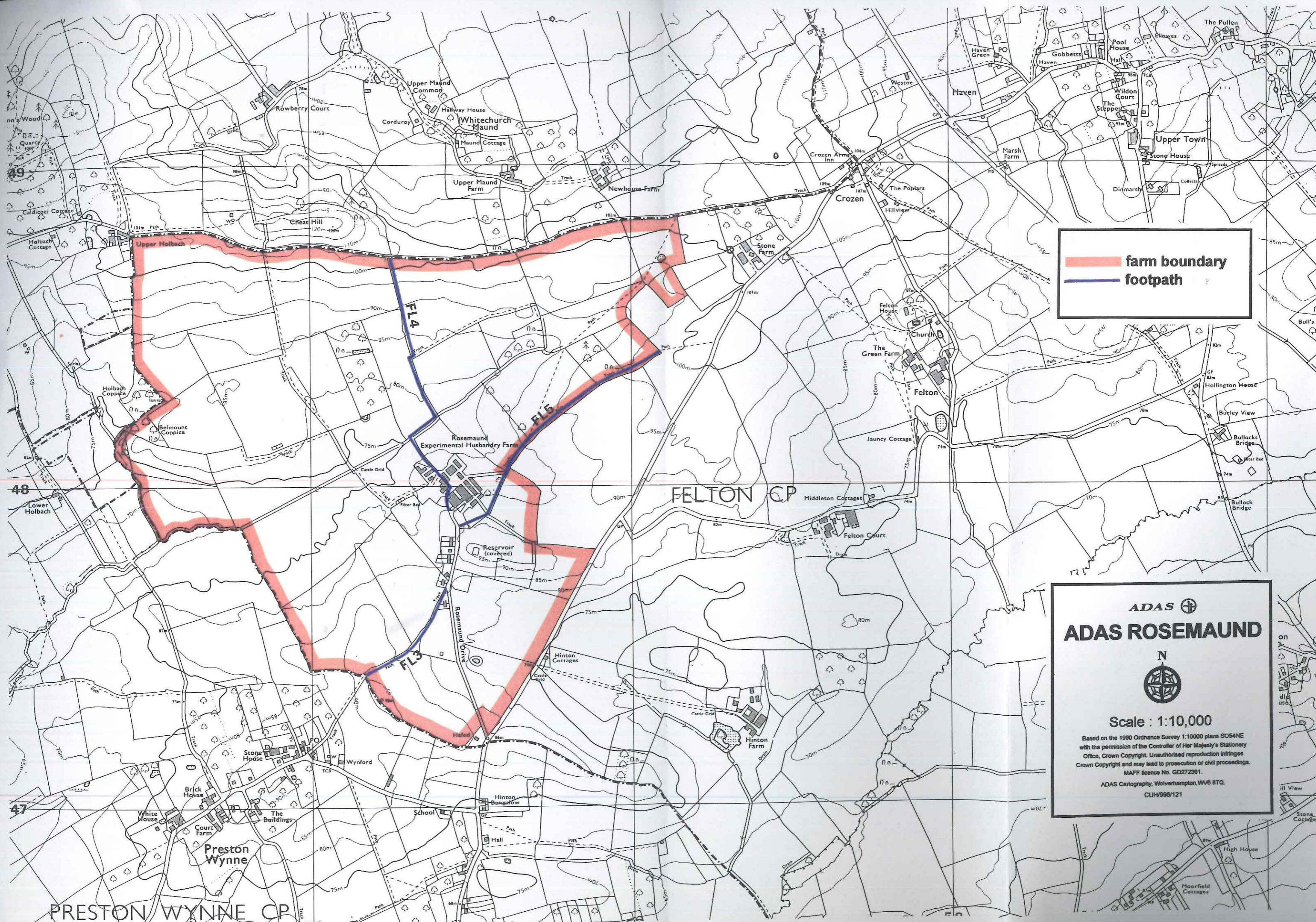
**Serjeant and Son
Solicitors
101 High Street
Ramsey
Cambridgeshire
PE26 1DA**



Before me



**P A JUDD F Ins L Ex
Commissioner for Oaths**



farm boundary

footpath

ADAS

ADAS ROSEMAUND

N

Scale : 1:10,000

Based on the 1980 Ordnance Survey 1:10000 plans SO54NE with the permission of the Controller of Her Majesty's Stationery Office, Crown Copyright. Unauthorised reproduction infringes Crown Copyright and may lead to prosecution or civil proceedings. MAFF licence No. GD272351.

ADAS Cartography, Wolverhampton, WV6 8TQ.

CUH/998/121

PRESTON WYNNE CP

FELTON CP

49

48

47

50

51

52