

To: County of Herefordshire District Council

R.E: Oldstone Farm, Fownhope, Hereford, HR1 4PJ

**STATEMENT PURSUANT TO SECTION 31(6) HIGHWAYS ACT 1980**

On the 9<sup>th</sup> day of January 2001 I wish to deposit with the County of Herefordshire District Council, being the appropriate Council, a statement accompanied by a plan delineating my property by red edging which states that the ways coloured brown on the said plan and the plan accompanying this declaration have been dedicated as highways with vehicular status, the ways coloured green on the said plan and on the plan accompanying this declaration have been dedicated as bridleways; the ways coloured purple on the said plan and on the plan accompanying this declaration have been dedicated as foot paths; no other ways have been dedicated as highways over the property.

Signed:  for and on behalf of: The Public Trustee

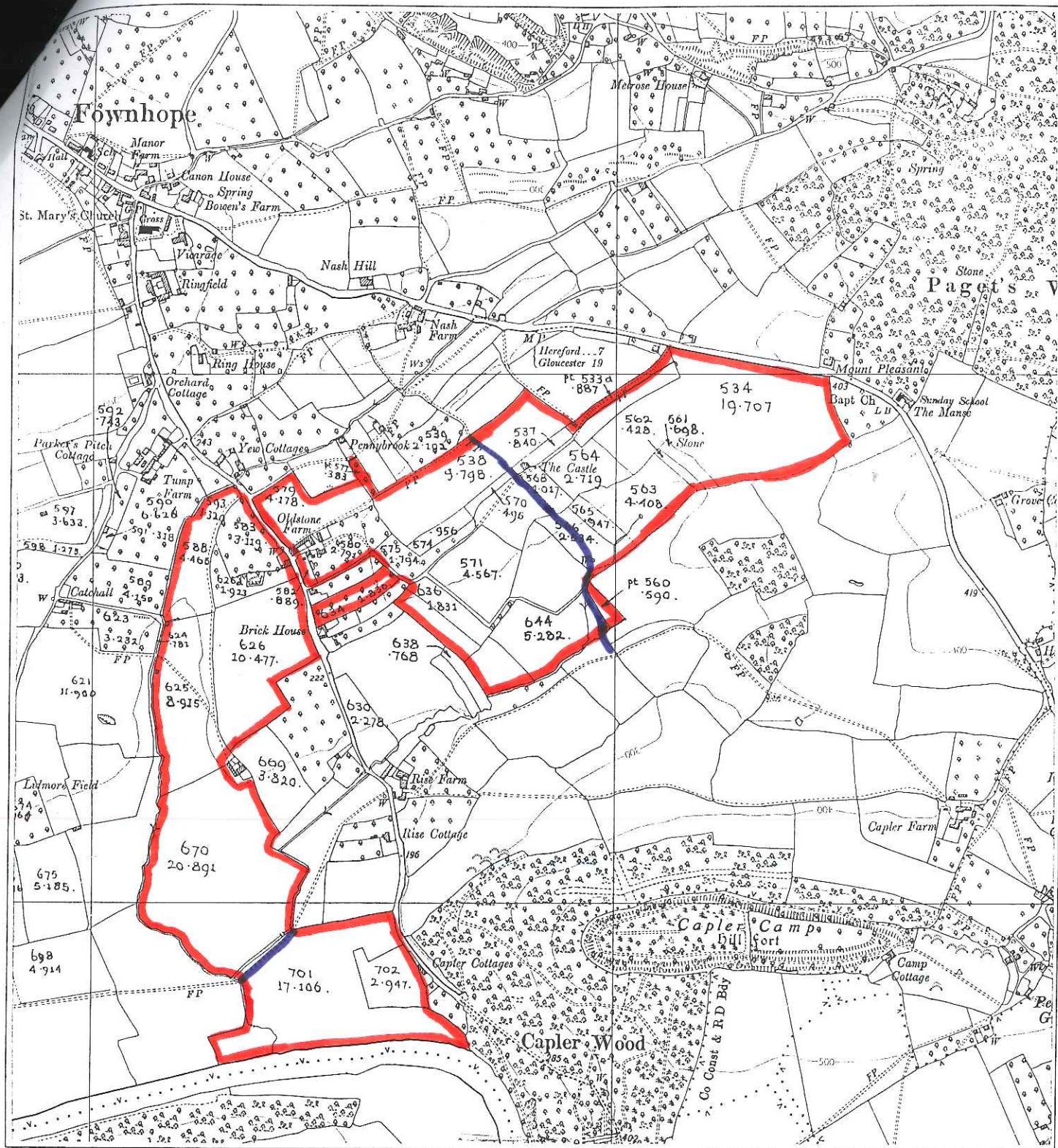
Name: The Public Trustee

Address: 81 Chancery Lane  
London  
WC2A 1DD

HEREFORDSHIRE COUNCIL  
ENVIRONMENT DIRECTORATE  
ENGINEERING CENTRAL & EAST  
RECEIVED  
19 JAN 2001

RECEIVED  
27 DEC 2001





## OLD STONE FARM, HEREFORDSHIRE

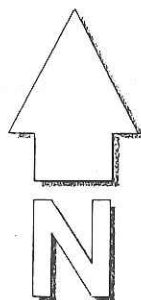


Ordnance Survey sheets

County series: SO 54 SE

1:10000 National Grid: \_\_\_\_\_

1:2500 National Grid: \_\_\_\_\_



Reproduction from the Ordnance Survey map with the permission of the Controller of HMSO Crown copyright reserved licence No ES 100005237

Grid ref: 435 563

Scale: 1:10,560

Date: October 2001

Drawing no. 61



**STATUTORY DECLARATION**


**SECTION 31 (6) HIGHWAYS ACT 1980**

The Apperley Settlement Trust DO SOLEMNLY AND SINCERLEY DECLARE as follows:

1. I am the freehold owner of the land known as Oldstone Farm, Fownhope, Hereford, HR1 4PJ address more particularly delineated on the plan accompanying this declaration and thereon edged red.
2. On the <sup>10<sup>th</sup></sup> day of January 2002 deposited with the County of Herefordshire District Council, being the appropriate Council, a statement accompanied by a plan delineating my property by red edging which stated that the ways coloured purple on the said plan and on the plan accompanying this declaration had been dedicated as footpaths; no other ways had been dedicated as highways over my property.

AND I MAKE this solemn declaration on the <sup>\*</sup> 2 day of May 2002 conscientiously believing it to be true and by virtue of the Statutory Declarations Act 1835.

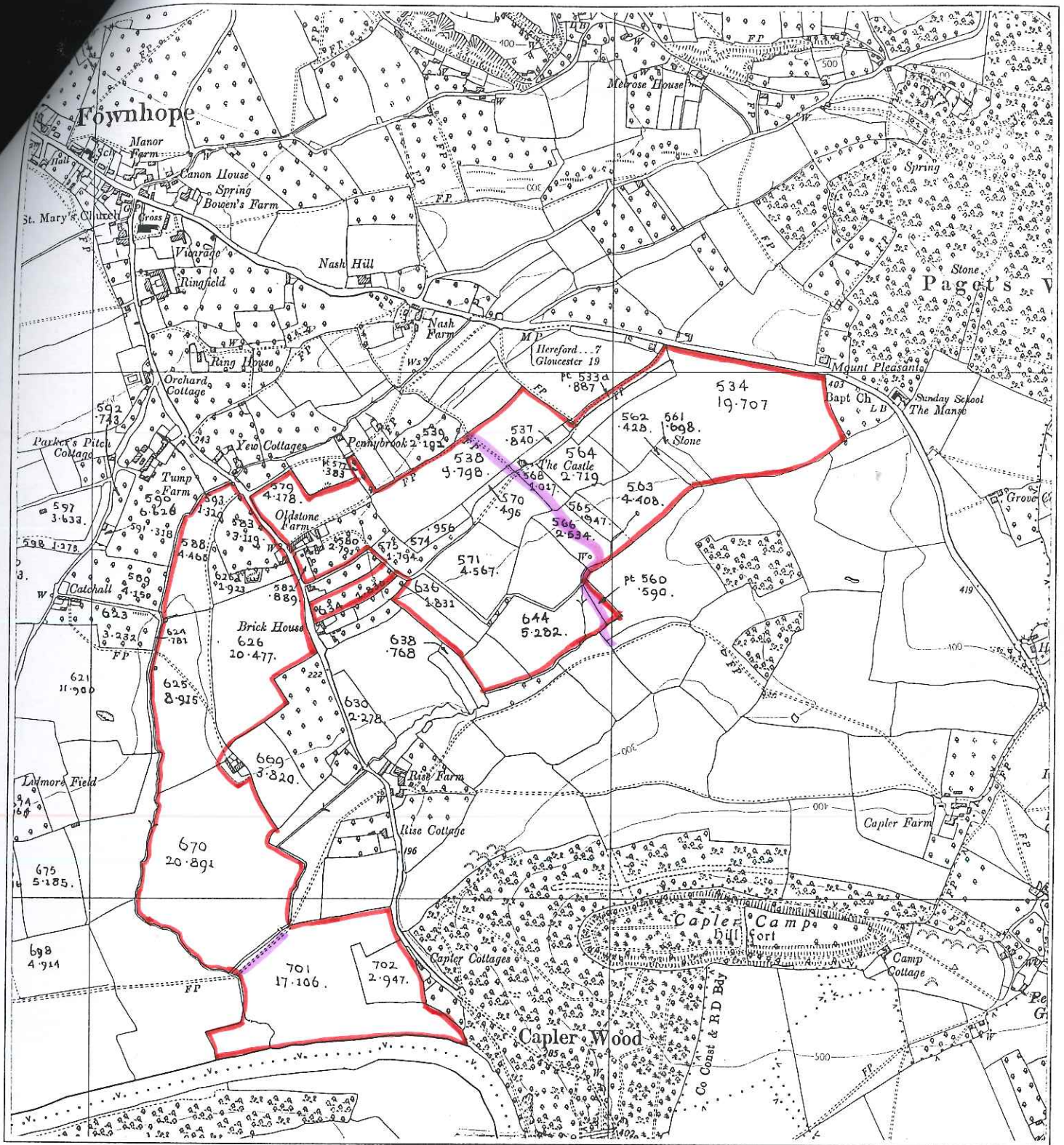
Declared at (address) <sup>\*</sup> DENTON WILDE  
SAPTE 52 HANCERY LANE  
LONDON EC4A 3BU

Signature of landowner <sup>\*</sup>   
FOR AND ON BEHALF OF THE PUBLIC TRUSTEE

<sup>\*</sup> Before me   
(~~commissioner for Oaths or a Justice of the Peace or Solicitor~~)

(ANDREA THOMPSON)





OLD STONE FARM, HEREFORDSHIRE

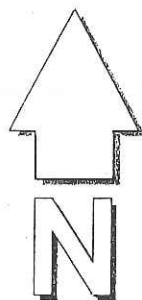


Ordnance Survey sheets

County series: SO 54 SE

1:10000 National Grid: \_\_\_\_\_

1:2500 National Grid: \_\_\_\_\_



Reproduction from the Ordnance Survey map with the permission of the Controller of HMSO Crown copyright reserved licence No ES 100005237

Grid ref: 435 563

Scale: 1:10,560

Date: October 2001

Drawing no. 61