

B.S.

Fide
in Original

7/127

1/2

TO: Hereford and Worcester County Council



STATEMENT PURSUANT TO SECTION 31, HIGHWAYS ACT 1980


I wish to deposit with Hereford and Worcester County Council the accompanying map on which the land I own is shown delineated in red.

I admit that the ways shown on the said map have been dedicated as highways.


This statement is made for the purposes of Section 31(b) of the Highways Act 1980.

Dated this 20th day of July 1993

Signed



Received on behalf of the Hereford and Worcester County Council

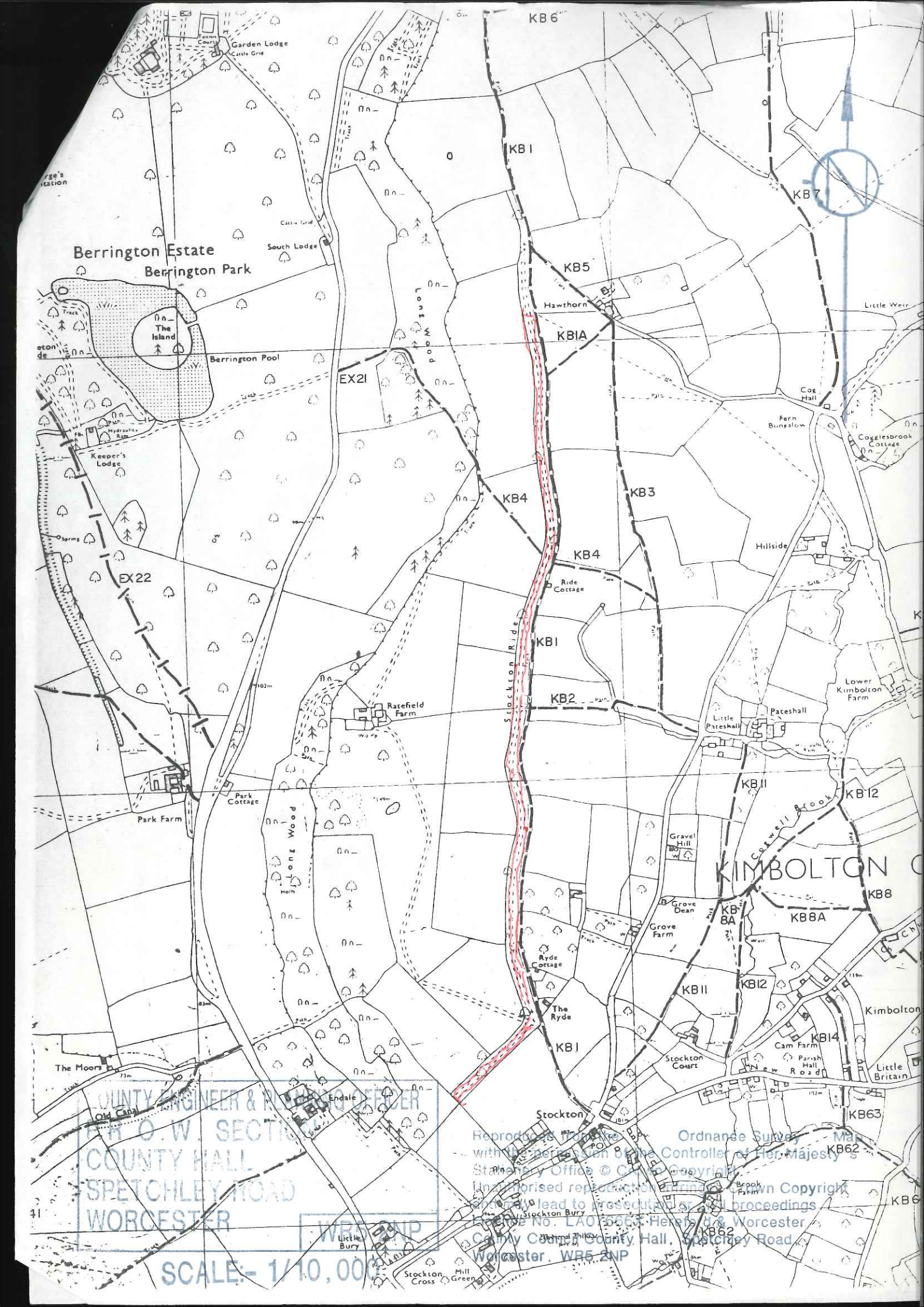


Date

4/8/93



Department of Engineering and Planning	
21 JUL 1993	
For	Copy for
action	information
CEPO	
CP	
BJW	
SI	
JL	
Consultant Services	
MUC	



Berrington Estate
Berrington Park

KIMBOLTON

COUNTY ENGINEER & PLANNING OFFICER
W. O. W. SECTION
COUNTY HALL
SPETCHLEY ROAD
WORCESTER

Reproduced with the permission of the Ordnance Survey
with the permission of the Controller of Her Majesty's
Stationery Office © Crown Copyright
Unauthorized reproduction may lead to prosecution or civil proceedings
Map No. LA03565 - Hereford & Worcester
County Council, County Hall, Spetchley Road,
Worcester, WR5 2NP

SCALE: 1/10,000