




NORTH

**LOCATION PLAN - CEFN HILL
PARISHES OF MICHAELCHURCH ESCLEY
AND CRASWALL**

SCALE 1:10,000

-  PUBLIC FOOTPATH
-  PUBLIC BRIDLEWAY
-  BYWAY OPEN TO ALL TRAFFIC



Reproduced from Ordnance Survey mapping with the permission of the Controller of Her Majesty's Stationery Office. Crown Copyright. Unauthorised reproduction infringes Crown copyright and may lead to prosecution or civil proceedings. LA090891. This information is based on that currently available to the County of Herefordshire District Council from the Definitive map and Statement and other public records. It is given on the strict understanding that neither the Council nor any of its officers will be responsible for the accuracy of this information or accept any liability whatsoever for any error or omission therein for any loss or damage arising from interpretation or use of the information supplied. The inquirer should rely on the results of their own investigations.

Herefordshire Council
 Directorate of Environment
 Engineering Services
 PO Box 234
 Hereford
 HR1 2ZD
 Tel.: (01432) 260000
 Fax.: (01432) 261970



HEREFORDSHIRE
COUNCIL

To: County of Herefordshire District Council

STATEMENT PURSUANT TO SECTION 31(6) HIGHWAYS ACT 1980

On the FIRST day of MAY 2004 I wish to deposit with the County of Herefordshire District Council, being the appropriate Council, a statutory declaration accompanied by a plan delineating my property by red edging which states that the ways coloured green on the said plan have been dedicated as bridleways; the ways coloured purple on the said plan have been dedicated as footpaths; no other ways have been dedicated as highways over the property.

Signed:

John Williams

Name:

JOHN WILLIAMS

SHEPHERDS MEADOW

EATON BISHOP

HEREFORD

**STATUTORY DECLARATION
SECTION 31 (6) OF THE HIGHWAYS ACT 1980**

I (landowner) John Williams DO SOLEMNLY AND SINCERELY DECLARE as follows:

1. I am and have been since (day, month, year) 10-1-1990 the owner of the land known as (name of farm, etc) MICHAEL CHURCH ESTATE more particularly delineated on the plan accompanying this declaration and thereon edged red.
2. On the (day) FIRST day of (month, year) MAY 2003 I ^{will} deposited with the County of Herefordshire District Council, being the appropriate Council, a statement accompanied by a plan delineating my property by red edging which stated that, the ways coloured green on the said plan and on the plan accompanying this declaration had been dedicated as bridleways; the ways coloured purple on the said plan and on the plan accompanying this declaration had been dedicated as footpaths; no other ways had been dedicated as highways over my property.

AND I MAKE this solemn declaration on the (day) 16th day of (month, year) April 2003 conscientiously believing it to be true and by virtue of the Statutory Declarations Act 1835.

S Cunniffau

Declared at (address) 14 Broad Street
Hereford
HR4 9AP

Signature of landowner 

Before me S Cunniffau
(Commissioner for Oaths or a Justice of the Peace or Solicitor)