



**FORESTRY COMMISSION**

Marches Forest District Office  
Whitcliffe Ludlow Shropshire SY8 2HD  
Telephone Ludlow (0584) ~~4542~~ 874542

Part of ①  
Mortimer Wood  
Richards Castle  
SO 488 717

MLT

Please address any reply to  
The Forest District Manager  
Your reference

To the Hereford & Worcester  
County Council

Our reference L 38/6 and 7

Date 24 April 1990

**HIGHWAYS ACT 1980  
NOTICE**

The Minister of Agriculture, Fisheries and Food hereby deposits with Hereford & Worcester County Council the accompanying map on which the land vested in him and placed at the disposal of the Forestry Commissioners in the County of Hereford & Worcester (or district of Richards Castle (Haye Park) being part of the County of Hereford & Worcester) is shown delineated in red.

The Minister admits that the ways shown on the said map by Hereford & Worcester County Council are public rights of way within the provisions of Part IV of the National Parks and Access to the Countryside Act 1949. The Minister denies that there are any other such public rights of way over the land vested in him and shown on the said map.

For the purpose of this notice the Minister and the Hereford & Worcester County Council hereby agree that sub-section (6) of section 31 of the Highways Act 1980 shall apply to the land vested in the Minister and shown delineated in red on the said map.

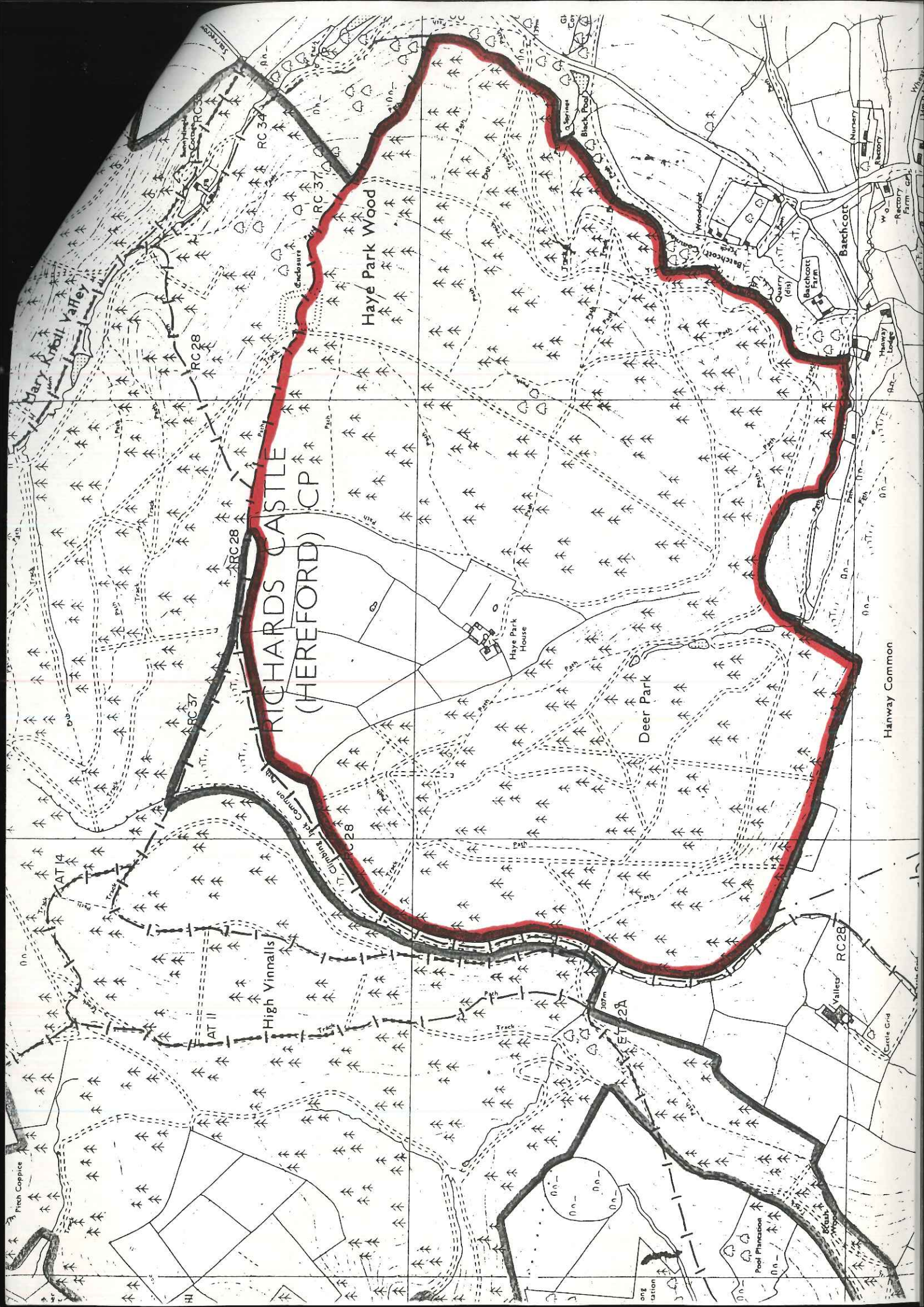
Dated this 25th day of April 1990

Signed

An Officer authorised as agent on behalf of  
the Minister of Agriculture, Fisheries and Food

Signed on behalf of the Hereford & Worcester County Council

*entered on definitive map 3/5/90*



**RICHARDS CASTLE  
(HEREFORD) CP**

Haye Park Wood

Deer Park

Hanway Common

High Vinnalls

Mary Knoll Valley

Batchcott

Batchcott Farm

Haye Park House

Valley

Fresh Coppice

Pool Phossion

St. Giles Wood

AT 14

AT 11

HI

RC 28

RC 28

RC 28

RC 28

RC 28

RC 28

RC 28

RC 28

RC 28

RC 28

RC 28

RC 34

RC 37

RC 37

RC 37

RC 37

RC 37

RC 37

RC 37

RC 37

RC 37

RC 37

RC 37

RC 37

RC 37

RC 37

RC 37

RC 37

RC 37

RC 37

RC 37

RC 37

RC 37

RC 37

RC 37

RC 37

RC 37

RC 37

RC 37

RC 37

RC 37

RC 37

RC 37

RC 37

RC 37

RC 37

RC 37

RC 37

RC 37

RC 37

RC 37

RC 37

RC 37

RC 37

RC 37

RC 37

RC 37

RC 37

RC 37

RC 37

RC 37

RC 37

RC 37

RC 37

RC 37

RC 37

RC 37

RC 37

RC 37

RC 37

RC 37

RC 37

RC 37

RC 37

RC 37

RC 37

RC 37

RC 37

RC 37

RC 37

RC 37

RC 37

RC 37

RC 37

RC 37

RC 37

RC 37

RC 37

RC 37

RC 37

RC 37

RC 37

RC 37

RC 37

RC 37

RC 37

RC 37

RC 37

RC 37

RC 37

RC 37

RC 37

RC 37

RC 37

RC 37

RC 37

RC 37

RC 37

RC 37

RC 37

RC 37

RC 37

RC 37

RC 37

RC 37

RC 37

RC 37

RC 37

RC 37

RC 37

RC 37

RC 37

RC 37

RC 37

RC 37

RC 37

RC 37

RC 37

RC 37

RC 37

RC 37

RC 37

RC 37

RC 37

RC 37

RC 37

RC 37

RC 37

RC 37

RC 37

RC 37

RC 37

RC 37

RC 37

RC 37

RC 37

RC 37

RC 37

RC 37

RC 37

RC 37

RC 37

RC 37

RC 37

RC 37

RC 37

RC 37

RC 37

RC 37

RC 37

RC 37

RC 37

RC 37

RC 37

RC 37

RC 37

RC 37

RC 37

RC 37

RC 37

RC 37

RC 37

RC 37

RC 37

RC 37

RC 37

RC 37

RC 37

RC 37

RC 37

RC 37

RC 37

RC 37

RC 37

RC 37

RC 37

RC 37

RC 37

RC 37

RC 37

RC 37

RC 37

RC 37

RC 37

RC 37

RC 37

RC 37

RC 37

RC 37

RC 37

RC 37

RC 37

RC 37

RC 37

RC 37

RC 37

RC 37

RC 37

RC 37

RC 37

RC 37

RC 37

RC 37

RC 37

RC 37

RC 37

RC 37

RC 37

RC 37

RC 37

RC 37

RC 37

RC 37

RC 37

RC 37

RC 37

RC 37

RC 37

RC 37

RC 37

RC 37

RC 37

HI

ong  
station

Carte Grid

Part of ① Mortimer Wood.  
Richards castle  
488717



**FORESTRY COMMISSION**

Marches Forest District Office  
Whitcliffe Ludlow Shropshire SY8 2HD  
Telephone Ludlow (0584) ~~4542~~ 874542

MLT

Please address any reply to  
The Forest District Manager  
Your reference

To the Hereford & Worcester  
County Council

Our reference L 38/6 and 7

Date 24 April 1990

**HIGHWAYS ACT 1980  
NOTICE**

The Minister of Agriculture, Fisheries and Food hereby deposits with Hereford & Worcester County Council the accompanying map on which the land vested in him and placed at the disposal of the Forestry Commissioners in the County of Hereford & Worcester (or district of Pipe Aston (Aston Common) being part of the County of Hereford & Worcester) is shown delineated in red.

The Minister admits that the ways shown on the said map by Hereford & Worcester County Council are public rights of way within the provisions of Part IV of the National Parks and Access to the Countryside Act 1949. The Minister denies that there are any other such public rights of way over the land vested in him and shown on the said map.

For the purpose of this notice the Minister and the Hereford & Worcester County Council hereby agree that sub-section (6) of section 31 of the Highways Act 1980 shall apply to the land vested in the Minister and shown delineated in red on the said map.


Dated this 25th day of April 1990

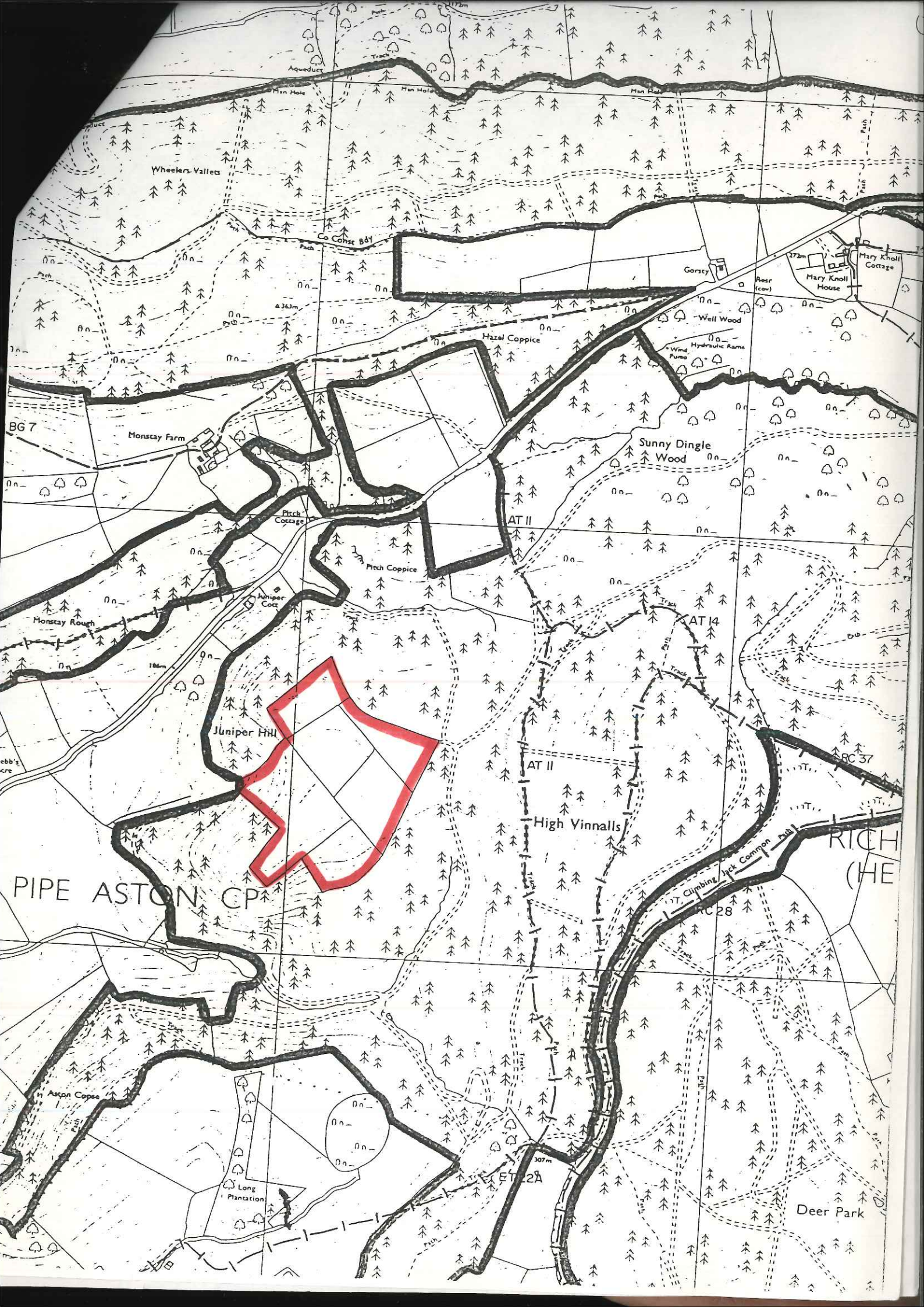
Signed

An Officer authorised as agent on behalf of  
the Minister of Agriculture, Fisheries and Food

Signed on behalf of the Hereford & Worcester County Council

*entered on definitive map 3/5/90*





To Hereford & Worcester County Council

HIGHWAYS ACT 1980 NOTICE

I wish to deposit with Hereford & Worcester County Council the accompanying map on which the land I own is shown delineated in red.

I admit that the ways shown on the said map by Hereford & Worcester County Council are public rights of way within the provisions of Part IV of the National Parks and Access to the Countryside Act 1949. I deny that there are any other such public rights of way on the land I own and shown on the said map.

For the purpose of this notice I and the Hereford & Worcester County Council hereby agree that sub-section (6) of Section 31 of the Highways Act 1980 shall apply to the land I own and shown delineated in red on the said map.

Dated this 8<sup>th</sup> day of May 1990

Signed

Signed on behalf of the Hereford & Worcester County Council

Mr R Salwey  
The Garden House  
Overton  
LUDLOW  
Shropshire

L 38/6 and 7

277

VERSION SCALE

Feet - Feet



HEREFORD AND WORCESTER COUNTY  
LEOMINSTER DISTRICT  
LEOMINSTER CO CONST  
RICHARDS CASTLE (HEREFORD) CP

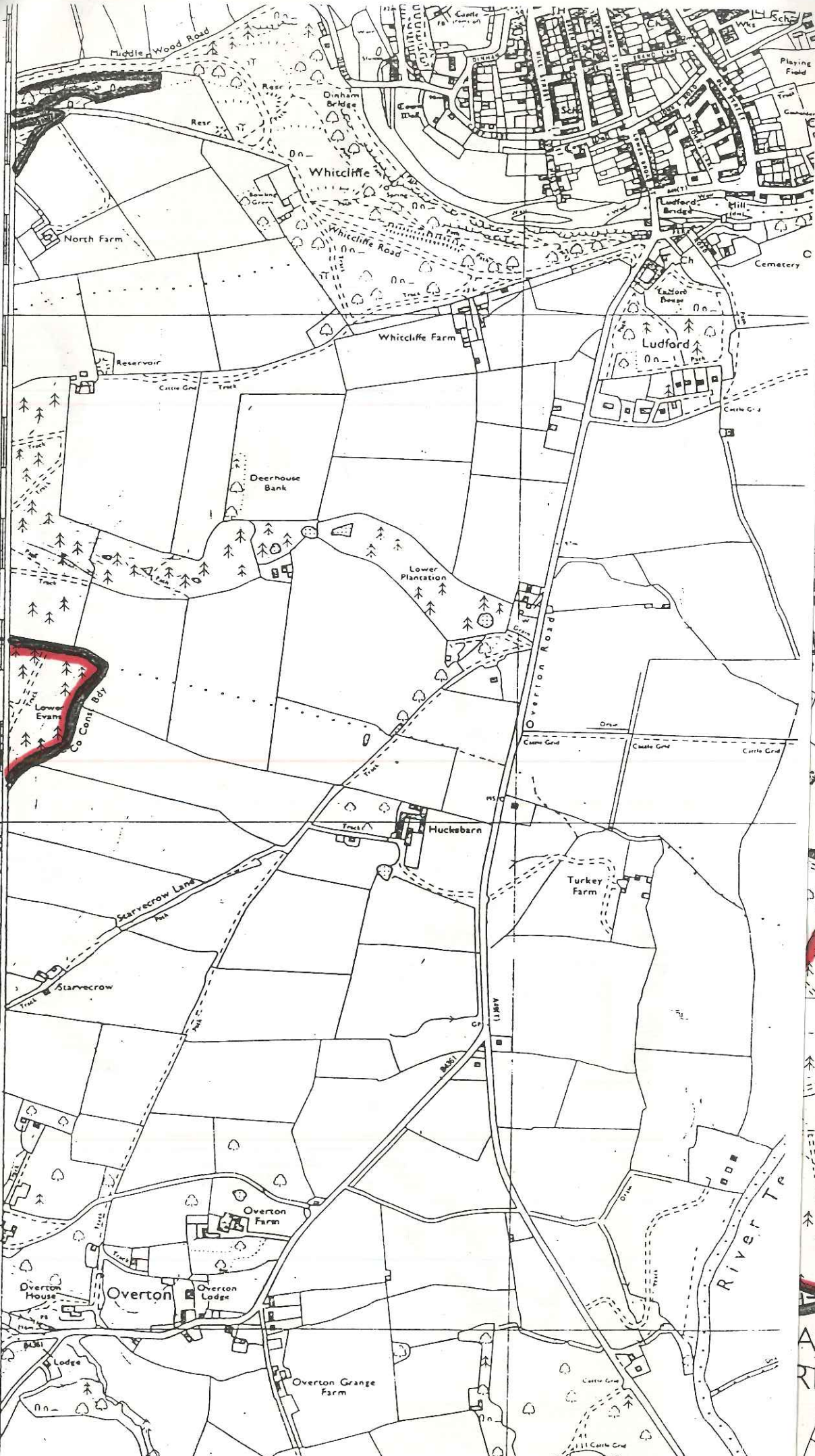
BROMFIELD CP

74

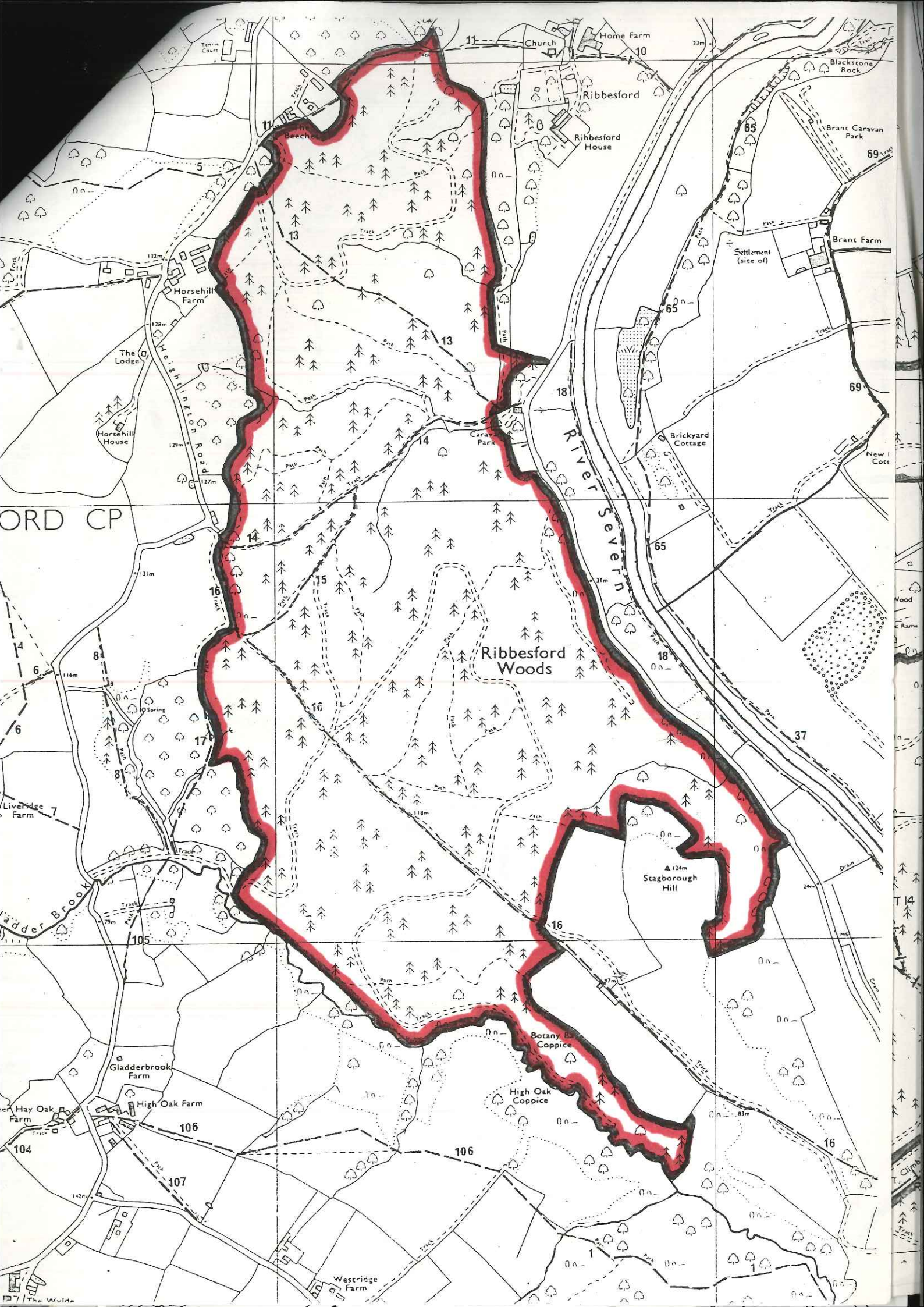
73

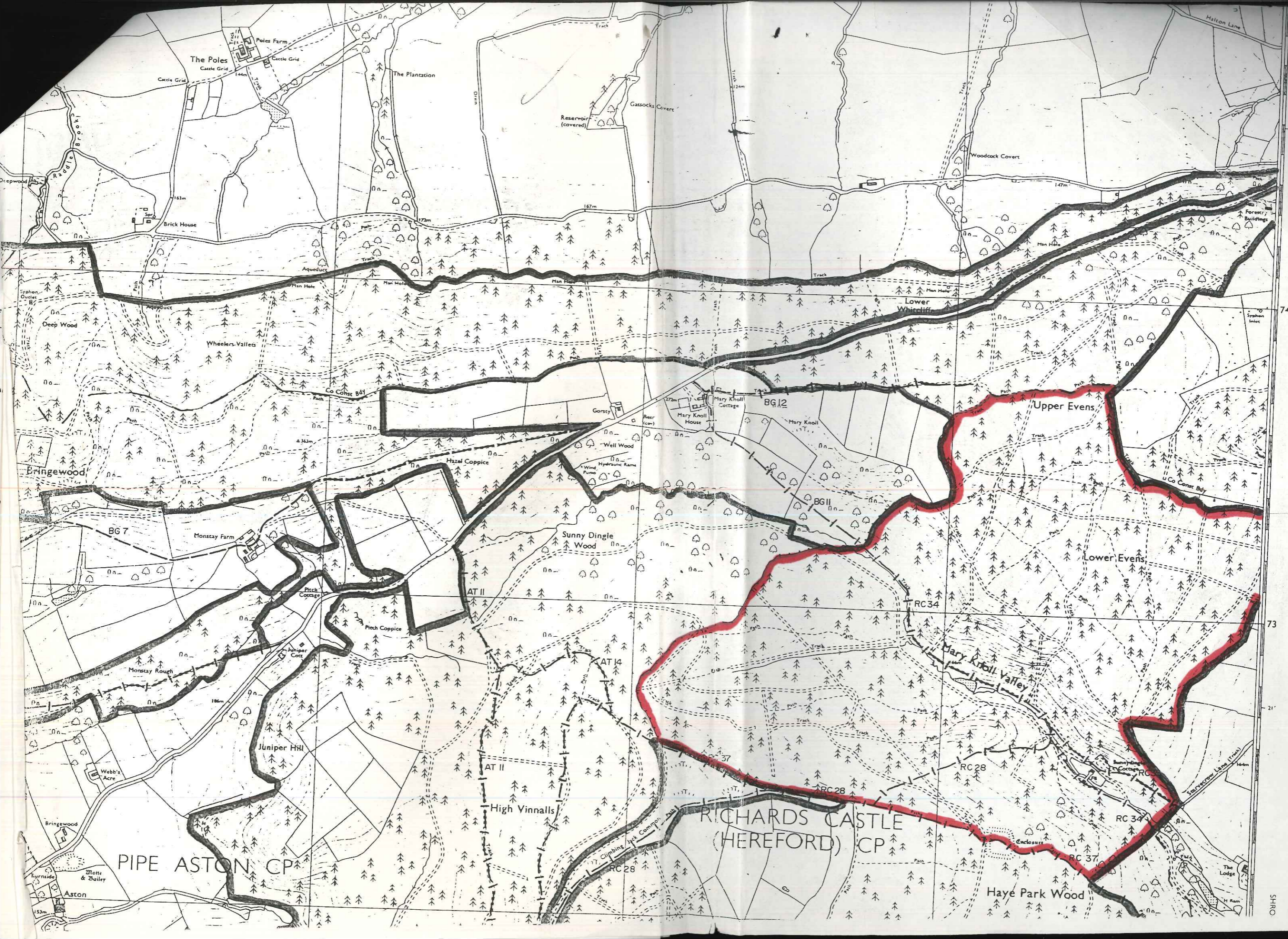
21'

72



ARDS  
REFORD





LUDLOW CP  
LAT 52° 22'

LUDFORD CP

74

73

21'

SHRO

The Poles  
Castle Grid

The Plantation

Reservoir  
(covered)

Gassocks Covert

Woodcock Covert

Brick House

Syphon  
Outlet

Bringewood

Monstay Farm

Gorsy

Mary Knoll  
House

Mary Knoll  
Cottage

Upper Evens

Lower Evens

Sunny Dingle  
Wood

High Vinnalls

RICHARDS CASTLE  
(HEREFORD) CP

Haye Park Wood

PIPE ASTON CP

Aston

The Lodge