

4/1/88
Rg

51 NE affected by WA 24
61 NW affected by WA 123

9/22 Prow.



BISHOPSWOOD HOUSE LTD

Bishopswood House
Bishopswood
Nr. Ross-on-Wye
Herefordshire
HR9 5QZ



The Planning Officer
Hereford 7 Worcester C C
Engineer and Planning Division 5
Station Approach
Ross on Wye



16 August 1990

Dear Sir

rem HIGHWAYS ACT 1980

Bishopswood House Limited herewith deposit with the Herefordshire & Worcester County Council the accompanying maps, on which the land owned by Bishopswood House Limited is shown, edged in Blue.

Bishopswood House Limited admits that the Ways shown on the said Maps marked by Red lines are Public Rights of Way, within the provision of the Act.

Bishopswood House Limited denies that there are any other such Public Rights of Way over the land owned by the Company and shown on the said Maps.

The Company hereby requests Herefordshire & Worcestershire County Council to agree, pursuant to Section 327 of the Highways Act 1980, that Sub-section (6) of Section 31 of the Highways Act 1980 shall apply to the land owned by Bishopswood House Limited and shown edged in Blue on the said Maps.

Yours faithfully
BISHOPSWOOD HOUSE LIMITED



W F Brooks

Enclosure: 2 maps.

Department of Engineering and Planning	
29 AUG 1990	
For action	Copy for Information
CEPO	
CE	
CP	
S.W	
SJ	
File No.	DATE





HEREFORD AND WORCESTER COUNTY

SOUTH HEREFORDSHIRE DISTRICT

HEREFORD CO CONST

WALFORD CP

LONG 2° 35' W

360000m



220000m

19
LAT 51° 52'

WELSH BICKNOR CP

GLoucestershire County
FOREST OF DEAN DISTRICT
WEST GLoucestershire CO CONST
RUANIAN CP

18
5822

SCALE 1:10 000

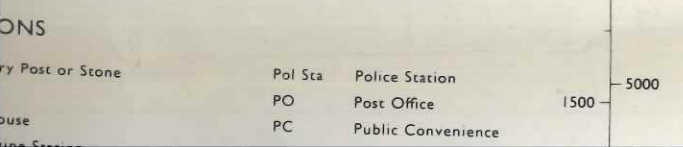
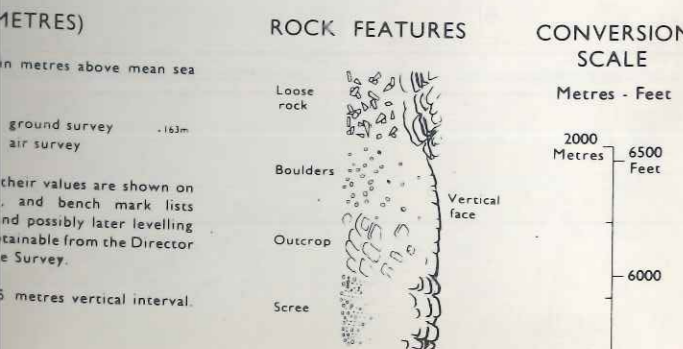
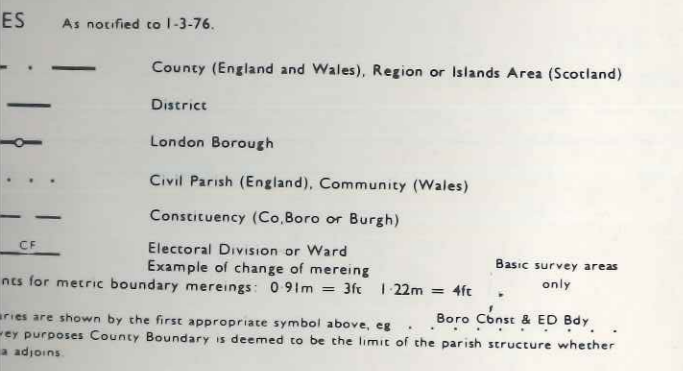
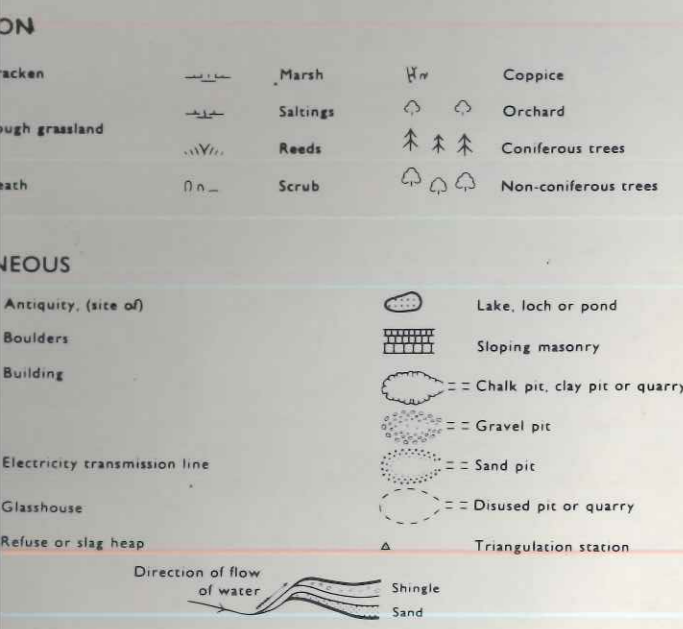

HEIGHTS IN METRE

ORDNANCE SURVEY

HEREFORD AND WORCESTER COUNTY

LONG 2 34 W 61

SOUTH HEREFORDSHIRE DISTRICT



HEREFORD AND WORCESTER COUNTY
 SOUTH HEREFORDSHIRE DISTRICT
 WALSLEY BICKNOR CP

RS/80.



I think Sec. 40 should have copies of all these notices

11/143

Bishopswood House
Bishopswood
Nr. Ross-on-Wye
Herefordshire
HR9 5QZ



16 November 1990

County Engineer and Planning Officer
Hereford and Worcs. County Council
County Hall
Spetchley Road
Worcester WR5 2NP

Your ref: M/BS/CDB/P/HA/Section 31(6)RHJ/CLD

Dear Sir

With reference to our deposition of 16 August 1990 and your acknowledgement dated 17 September.


Your advice that the Definitive map indicates two further scheduled footpaths has been noted as under:

WALFORD F.P. No WA 94 and WA 123

We confirm these and return your Maps herewith, initialled and dated accordingly.

We should appreciate your acknowledgement of receipt and copies of the relevant marked Maps in due course.

Yours faithfully

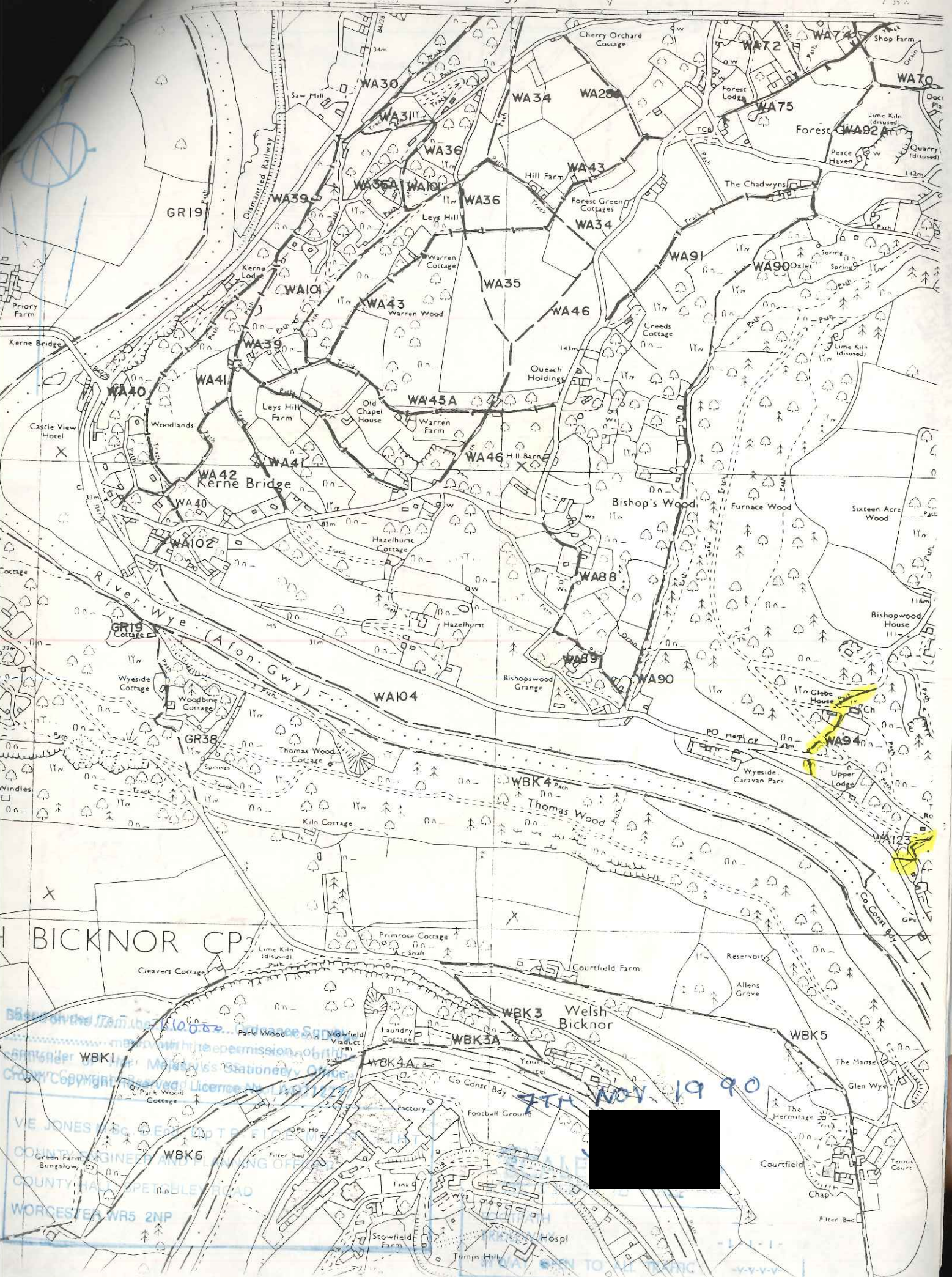


W F BROOKS

Enclosure: 2 Maps




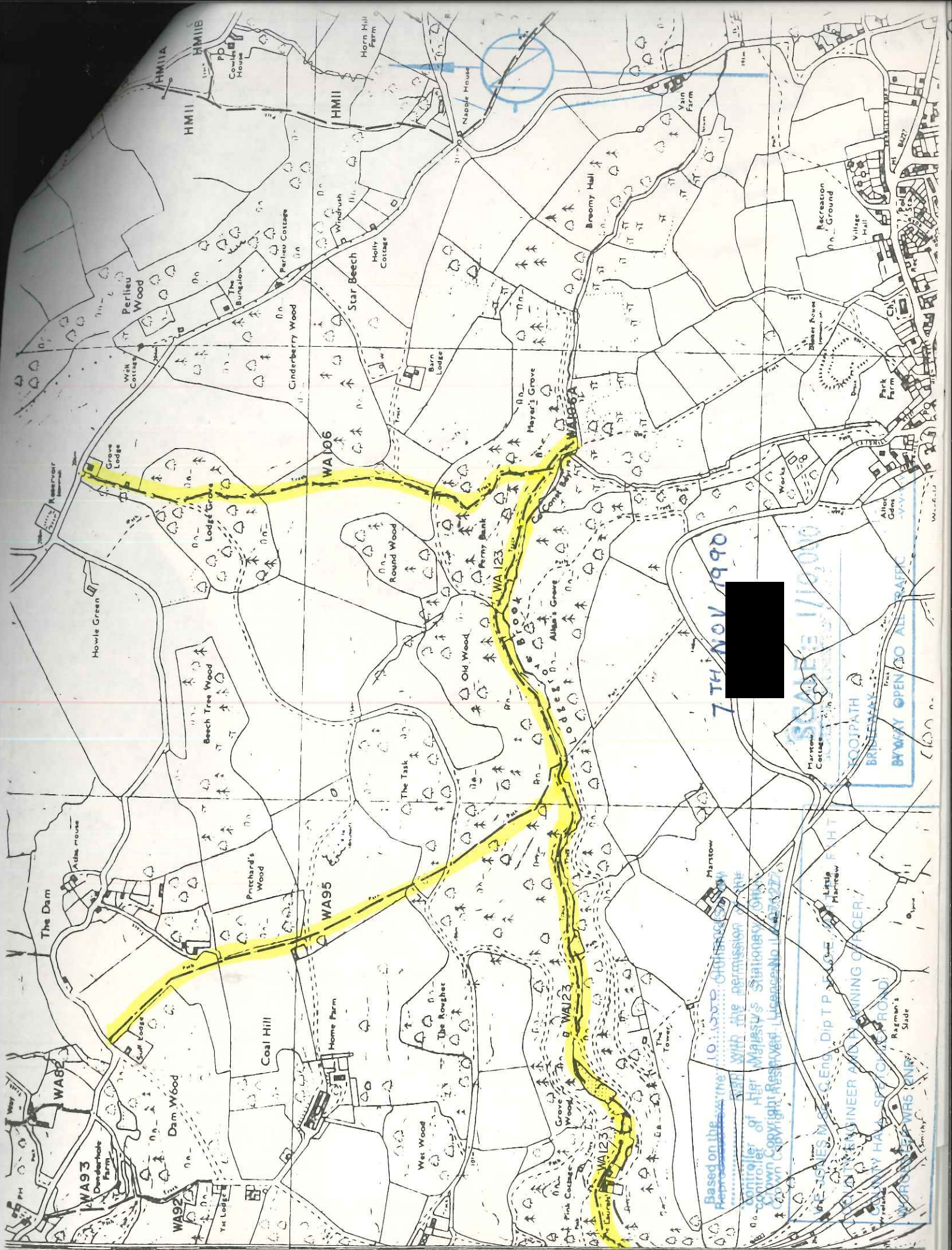
Department of Engineering and Planning	
20 NOV 1990	
For action	Copy for information
CEPO	
CE	
CP	
SJW	
SJ	
JR	
File No.	Dealt with by
	CJB



Blue stamp text:
 Based on the plan of 1860...
 with the permission of the
 Registrar General's Office
 Copyright reserved. Licence No. 1222
 VIE JONES & CO. ESTATE AGENTS
 COUNTY ENGINEERS AND PLANNING OFFICERS
 COUNTY HALL, SPENKENS ROAD
 WORCESTER, WR5 2NP

7TH NOV 1990





7 TH NOV 1990

Based on the Representation of 10.10.1980. With the permission of the Controller of Her Majesty's Stationery Office. Crown Copyright Reserved. Licence No. 11147322. THE ENGINEER AND PLANNING OFFICER, COUNTY HALSINGTON ROAD, WARRINGTON, WA9 6NR