

To: County of Herefordshire District Council

R.E: Stonehouse Farm and Bulth Farm, Withington, Hereford, HR1 3QE

STATEMENT PURSUANT TO SECTION 31(6) HIGHWAYS ACT 1980

On the 9th day of January 2001 I wish to deposit with the County of Herefordshire District Council, being the appropriate Council, a statement accompanied by a plan delineating my property by red edging which states that the ways coloured brown on the said plan and the plan accompanying this declaration have been dedicated as highways with vehicular status, the ways coloured green on the said plan and on the plan accompanying this declaration have been dedicated as bridleways; the ways coloured purple on the said plan and on the plan accompanying this declaration have been dedicated as foot paths; no other ways have been dedicated as highways over the property.

Signed: *  for and on behalf of: The Public Trustee

Name: * The Public Trustee

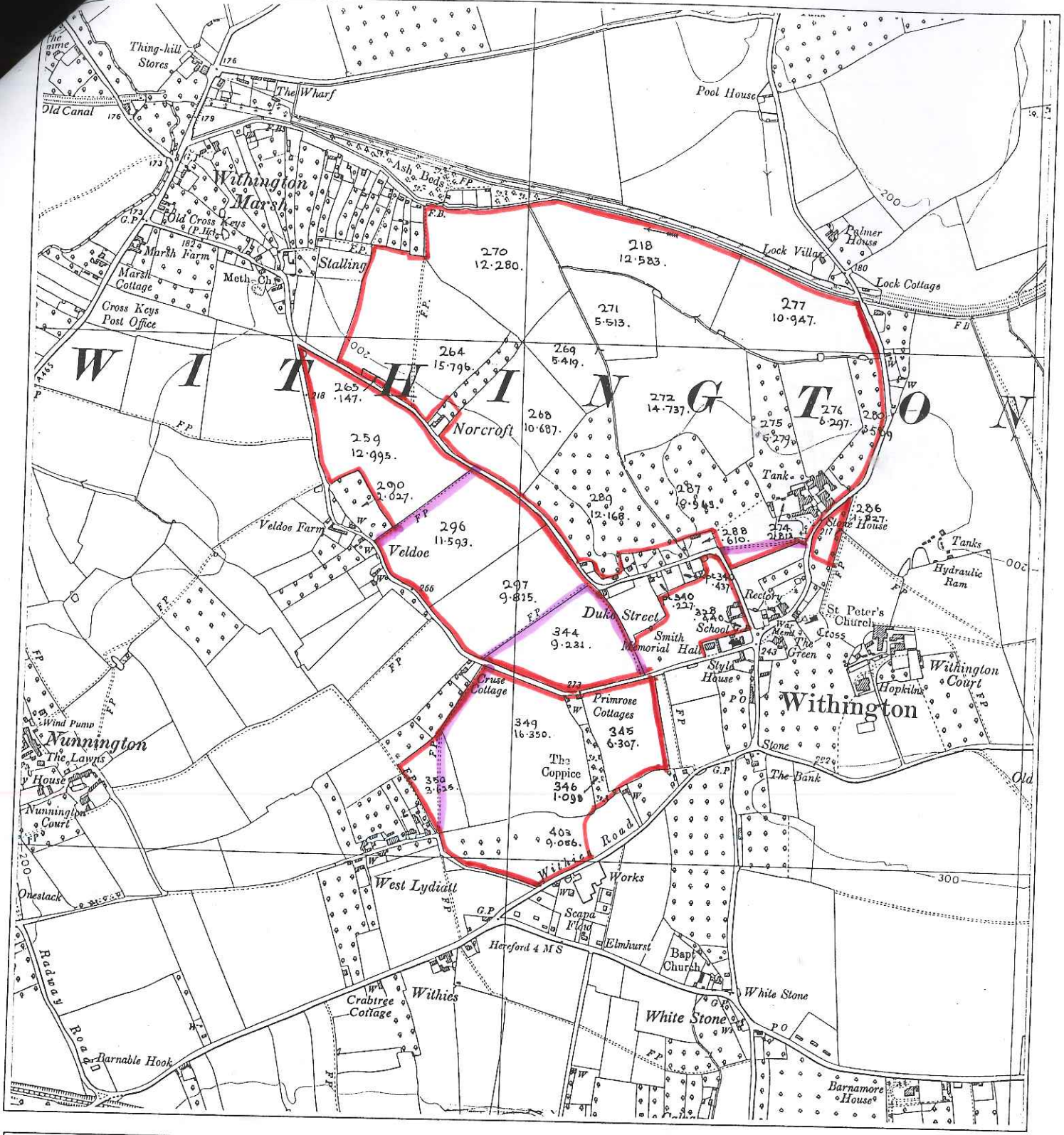
Address: * 81 Chancery Lane

London

WC2A 1DD

HEREFORDSHIRE COUNCIL
ENVIRONMENT DIRECTORATE
ENGINEERING & CENTRAL SUPPORT
RECEIVED
10 JAN 2001

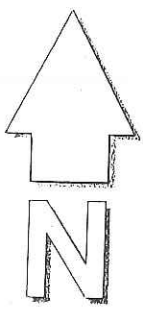
RECEIVED
27 DEC 2001



STONEHOUSE FARM, HEREFORDSHIRE

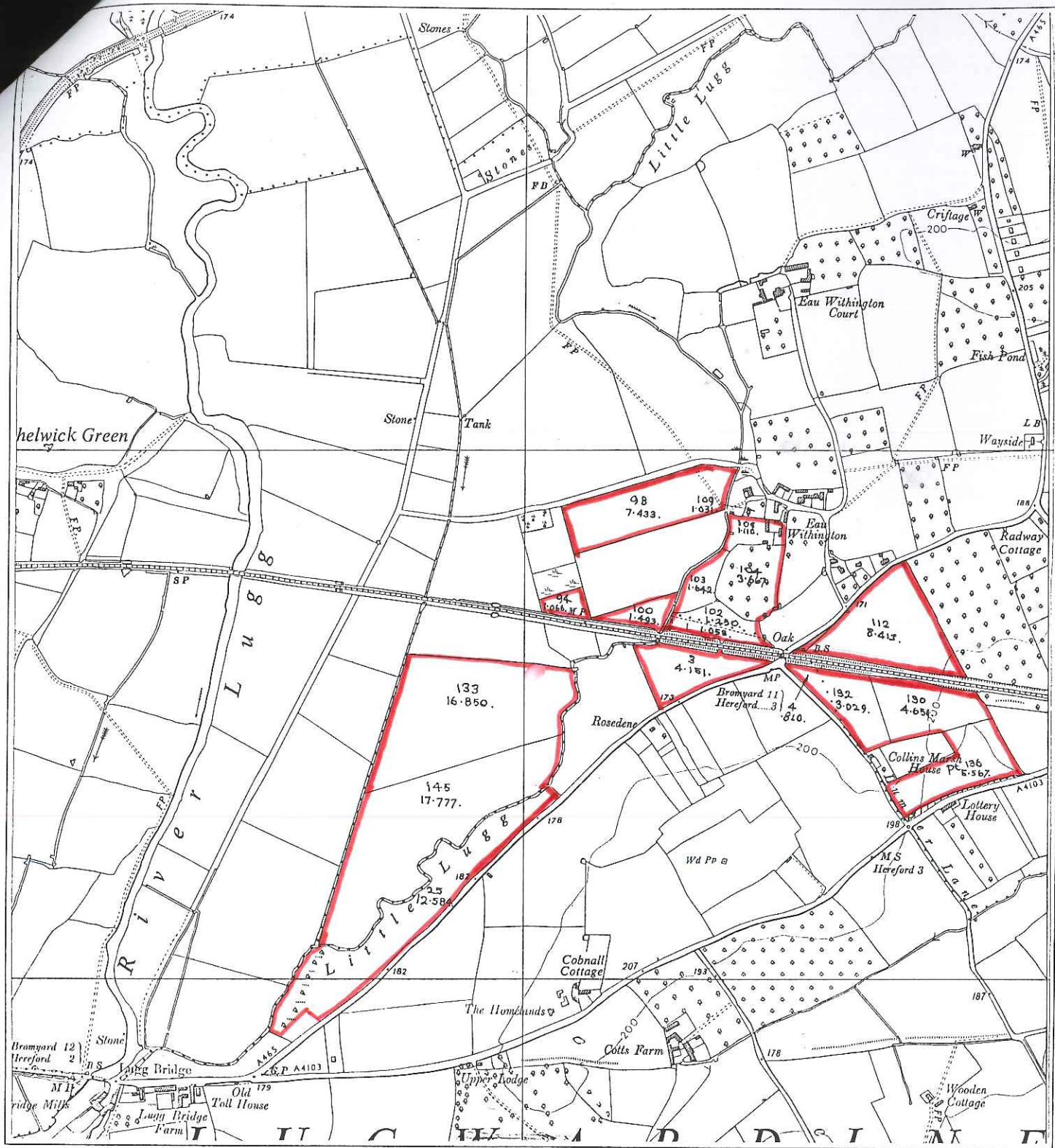
FISHER GERMAN
CHARTERED SURVEYORS

Ordinance Survey sheets
County series: SO 53 SE
1:10000 National Grid: _____
1:2500 National Grid: _____



Reproduction from the Ordnance Survey map with the permission of the Controller of HMSO Crown copyright reserved licence No ES 100005237

Grid ref: 335 585
Scale: 1:10,560
Date: October 2001
Drawing no. 60



BUILT FARM, HEREFORDSHIRE

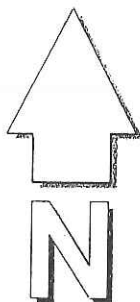


Ordnance Survey sheets

County series: SO 54 SW

1:10000 National Grid: _____

1:2500 National Grid: _____



Reproduction from the Ordnance Survey map with the permission of the Controller of HMSO Crown copyright reserved licence No ES 100005237

Grid ref: 427 547

Scale: 1:10,560

Date: October 2001

Drawing no. 62

STATUTORY DECLARATION

SECTION 31 (6) HIGHWAYS ACT 1980

The Apperley Settlement Trust DO SOLEMNLY AND SINCERLEY DECLARE as follows:

1. I am the freehold owner of the land known as Stonehouse Farm and Built Farm, Withington, Hereford, HR1 3QE address more particularly delineated on the plan accompanying this declaration and thereon edged red.
2. On the 10th day of January 2002 I deposited with the County of Herefordshire District Council, being the appropriate Council, a statement accompanied by a plan delineating my property by red edging which stated that the ways coloured purple on the said plan and on the plan accompanying this declaration had been dedicated as footpaths; no other ways had been dedicated as highways over my property.

AND I MAKE this solemn declaration on the 2 day of May 2002 conscientiously believing it to be true and by virtue of the Statutory Declarations Act 1835.

Declared at (address).....

DENTON WILDESARTE

5 CHANCERY LANE

LONDON EC4A 1BU

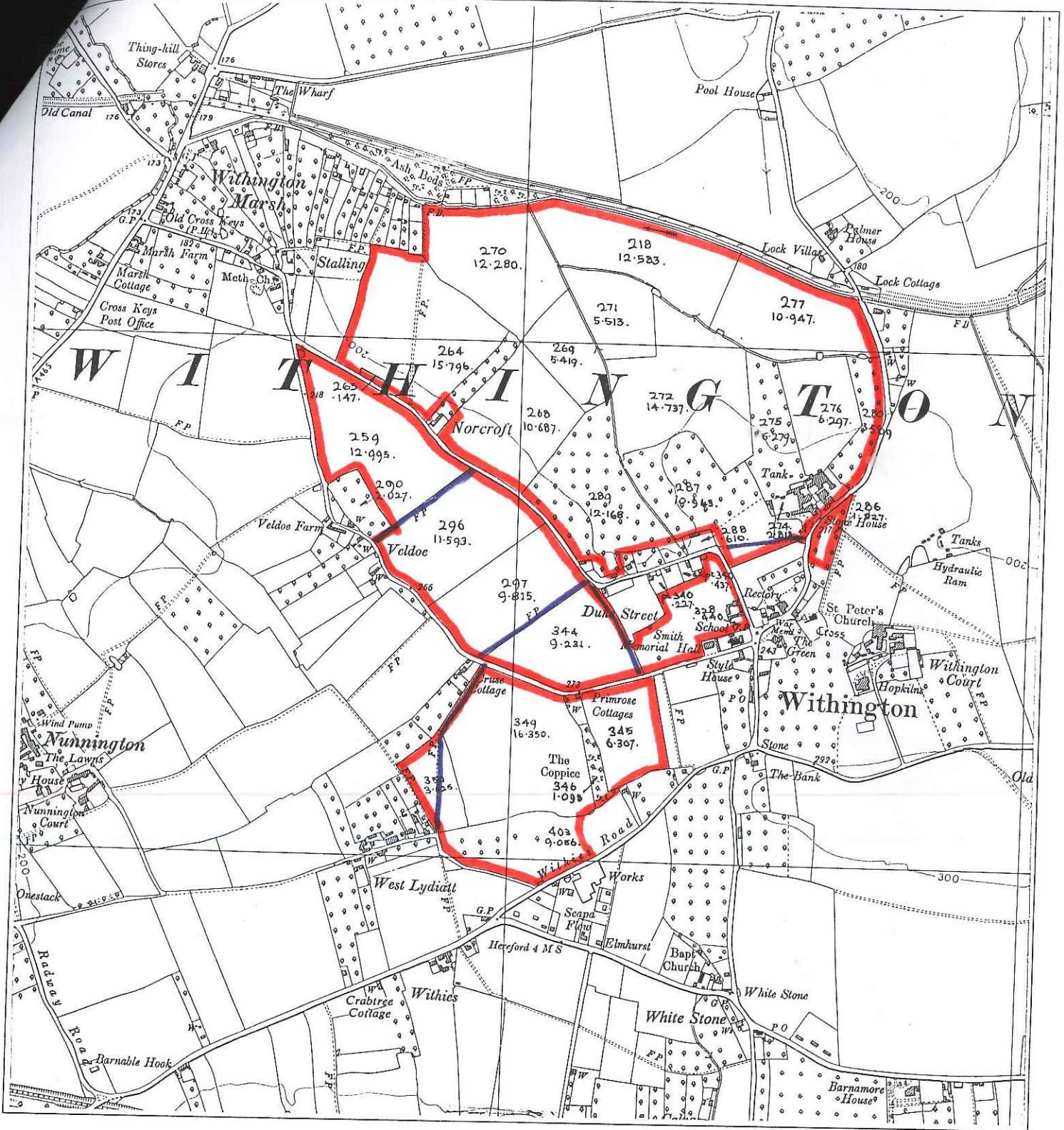
Signature of landowner.....

FOR AND ON BEHALF OF THE PUBLIC TRUSTEE

Before me.....

~~(commissioner for Oaths or a Justice of the Peace or Solicitor)~~

(ANNEKA ABUSMAN)



STONEHOUSE FARM, HEREFORDSHIRE

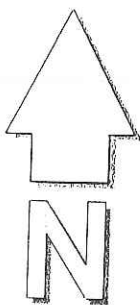


Ordnance Survey sheets

County series: SO 53 SE

1:10000 National Grid: _____

1:2500 National Grid: _____



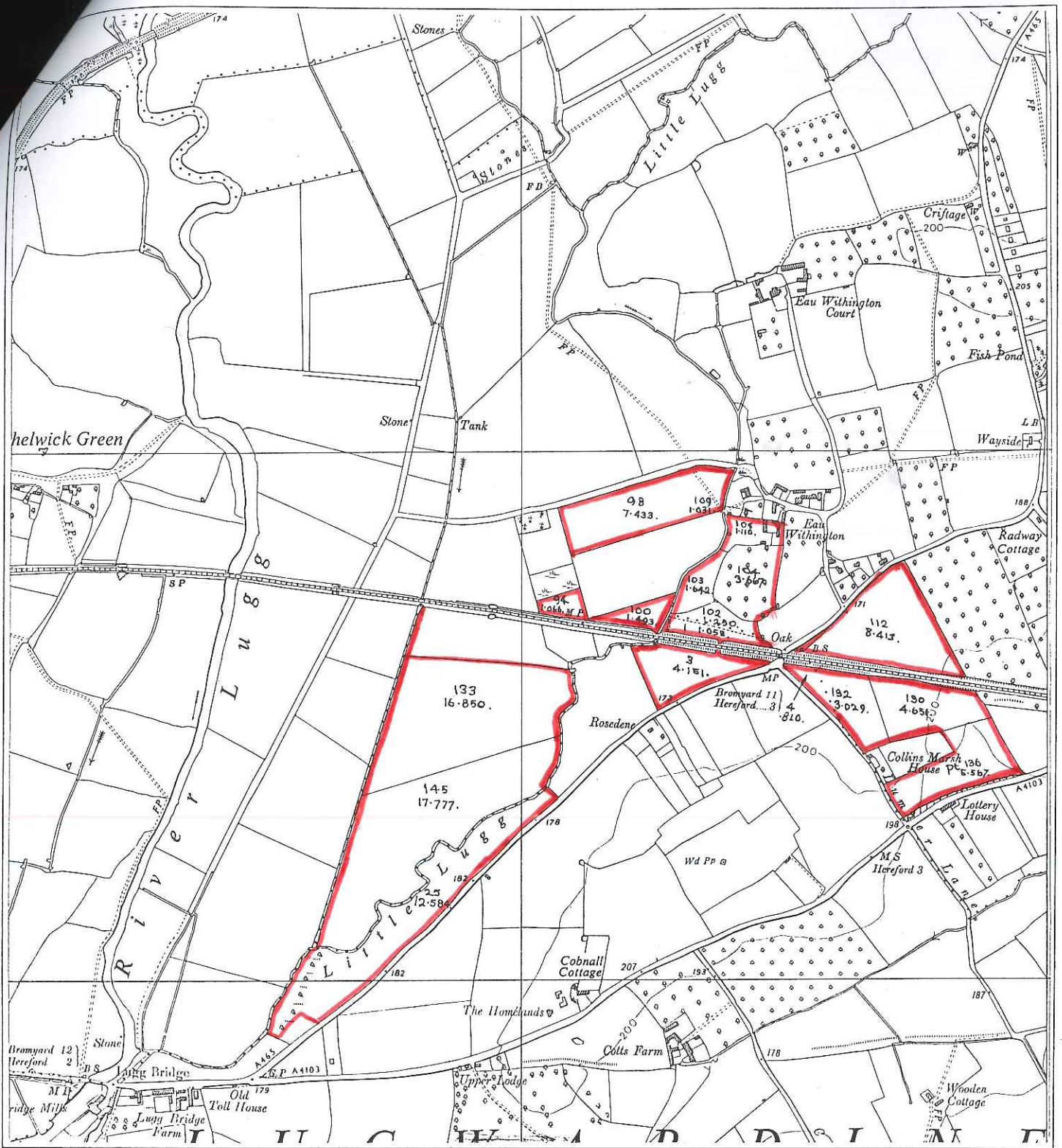
Reproduction from the Ordnance Survey map with the permission of the Controller of HMSO Crown copyright reserved licence No ES 100005237

Grid ref: 335 585

Scale: 1:10,560

Date: October 2001

Drawing no. 60



BUILT FARM, HEREFORDSHIRE

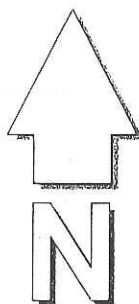


Ordnance Survey sheets

County series: SO 54 SW

1:10000 National Grid: _____

1:2500 National Grid: _____



Reproduction from the Ordnance Survey map with the permission of the Controller of HMSO Crown copyright reserved licence No ES 100005237

Grid ref: 427 547

Scale: 1:10,560

Date: October 2001

Drawing no. 62