




To: Hereford and Worcester County Council

**STATEMENT PURSUANT TO SECTION 31(6) HIGHWAYS ACT 1980**

On the *third* day of *March 1997* I wish to deposit with Hereford and Worcester County Council, being the appropriate Council, a statement accompanied by a plan delineating my property by red edging which states that the ways coloured brown on the said plan and the plan accompanying this declaration have been dedicated as highways with vehicular status, the ways coloured green on the said plan and on the plan accompanying this declaration have been dedicated as bridleways; the ways coloured purple on the said plan and on the plan accompanying this declaration have been dedicated footpaths; no other ways have been dedicated as highways over the property.

Signed



.....










To: County of Herefordshire District Council

**STATEMENT PURSUANT TO SECTION 31(6) HIGHWAYS ACT 1980**

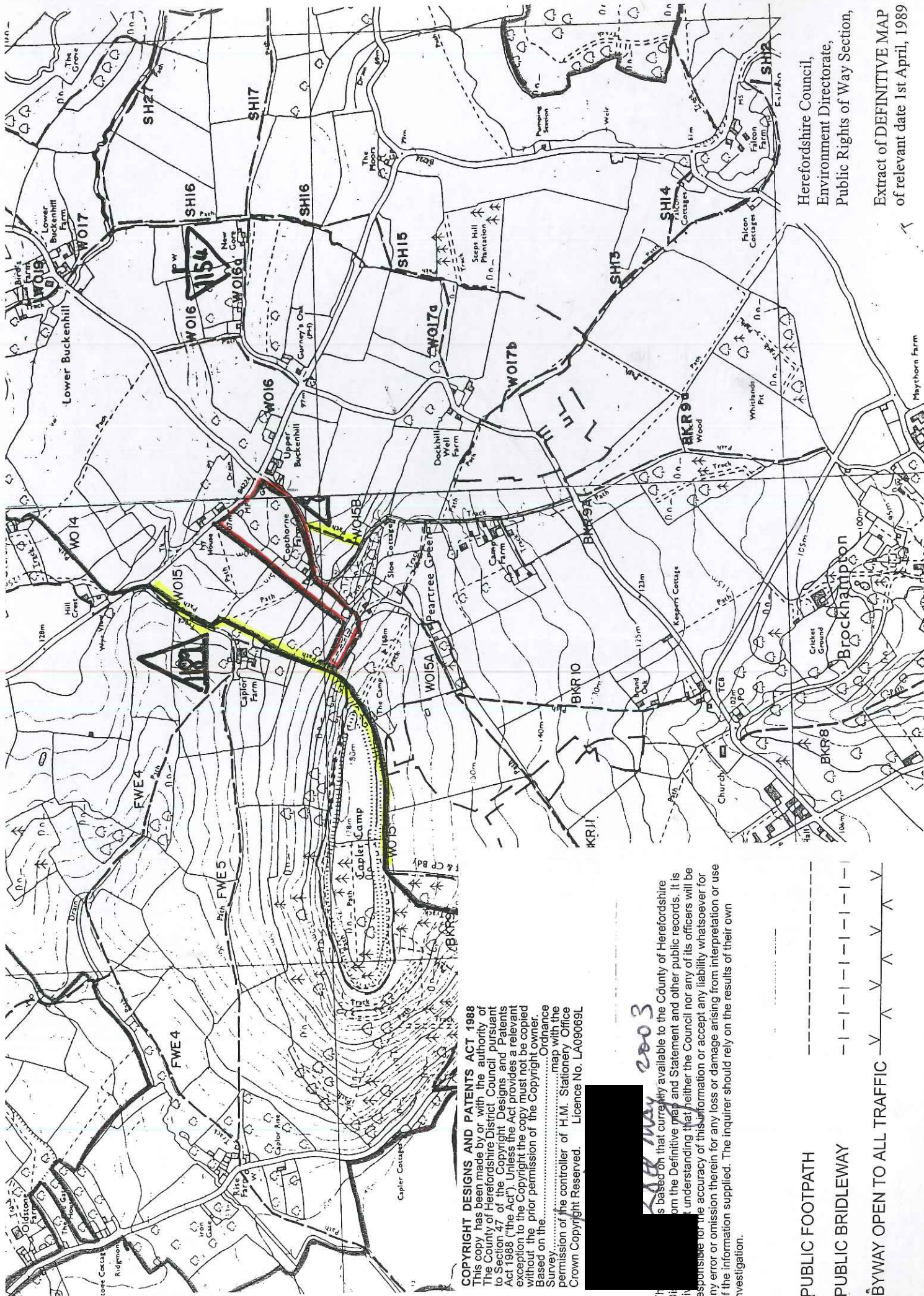
On the 28TH day of MAY 2003 I wish to deposit with the County of Herefordshire District Council, being the appropriate Council, a statement accompanied by a plan delineating my property by red edging which states that the ways coloured brown on the said plan and the plan accompanying this declaration have been dedicated as highways with vehicular status, the ways coloured green on the said plan and on the plan accompanying this declaration have been dedicated as bridleways; the ways coloured purple on the said plan and on the plan accompanying this declaration have been dedicated as footpaths; no other ways have been dedicated as highways over the property.

Signed: .....  .....

Name: V. J. A. WATSON .....

.....  
.....  
.....





Herefordshire Council,  
Environment Directorate,  
Public Rights of Way Section,

Extract of DEFINITIVE MAP  
of relevant date 1st April, 1989

**COPYRIGHT DESIGNS AND PATENTS ACT 1988**

This copy has been made by or with the authority of the County of Herefordshire District Council pursuant to Section 47 of the Copyright Designs and Patents Act 1988 ("the Act"). Unless the Act provides a relevant exception to the Copyright the copy must not be copied without the prior permission of the Copyright owner. Based on the Survey ..... Ordnance Survey ..... map with the permission of the controller of H.M. Stationery Office Crown Copyright Reserved. Licence No. LA09069L

*[Handwritten: MAY 2003]*

That information is based on that currently available to the County of Herefordshire from the Definitive map and Statement and other public records. It is not to be taken as a guarantee of accuracy and the County of Herefordshire is not responsible for any error or omission therein for any loss or damage arising from interpretation or use of the information supplied. The inquirer should rely on the results of their own investigation.

- PUBLIC FOOTPATH
- PUBLIC BRIDLEWAY
- BYWAY OPEN TO ALL TRAFFIC