



HEREFORDSHIRE
COUNCIL

To: County of Herefordshire District Council

STATEMENT PURSUANT TO SECTION 31(6) HIGHWAYS ACT 1980

On the TWENTYFIFTH day of NOVEMBER 2009 I wish to deposit with the County of Herefordshire District Council, being the appropriate Council, a statement accompanied by a plan delineating my property by red edging which states that the ways coloured brown on the said plan and the plan accompanying this declaration have been dedicated as highways with vehicular status, the ways coloured green on the said plan and on the plan accompanying this declaration have been dedicated as bridleways; the ways coloured purple on the said plan and on the plan accompanying this declaration have been dedicated as footpaths; no other ways have been dedicated as highways over the property.

Signed:

Name:

STEPHEN ANDREW HOGGES
THE HEATH FARM
MUNDERFIELD
BROMYARD
HEREFORDSHIRE
HR74QX



HEREFORDSHIRE COUNCIL

STATUTORY DECLARATION SECTION 31 (6) OF THE HIGHWAYS ACT 1980

I (landowner) ... STEPHEN ANDREW HODGES DO SOLEMNLY AND SINCERELY DECLARE as follows:

- 1. I am and have been since (day, month, year) FIFTH MARCH 1999 the owner of the land known as (name of farm, etc) THE HEATH FARM, MANDRESELD, BROMYARD more particularly delineated on the plan accompanying this declaration and thereon edged red.
2. On the (day) 25TH day of (month, year) NOVEMBER 2009 I (or my predecessor in title (name) STEPHEN ANDREW HODGES) deposited with the County of Herefordshire District Council, being the appropriate Council, a statement accompanied by a plan delineating my property by red edging which stated that [the ways coloured brown on the said plan and on the plan accompanying this declaration had been dedicated as highways with vehicular status], [the ways coloured green on the said plan and on the plan accompanying this declaration had been dedicated as bridleways]; [the ways coloured purple on the said plan and on the plan accompanying this declaration had been dedicated as footpaths]; [no [other] ways had been dedicated as highways over my property].
3.* On the (day) day of (month, year) I (or my predecessor in title (name) STEPHEN ANDREW HODGES) deposited with the County of Herefordshire District Council, being the appropriate Council, a statutory declaration dated (day, month, year) stating that no additional ways [other than those marked in the appropriate colour on the plan accompanying this declaration] had been dedicated as [highways with vehicular status] [bridleways] [footpaths] since the deposit of the Statement referred to in 2 above.
4.** No additional ways have been dedicated over the land edged red on the plan accompanying this declaration since the statement dated (day, month, year) referred to in 2 above [since the date of the statutory declaration referred to in 3 above] [other than those (highways with vehicular status) (bridleways) (footpaths) marked in the appropriate colour on the plan accompanying this declaration]

* Delete paragraph 3 if submitting Statement and Statutory Declaration, of Section 31(6) Highways Act 1980 at the same time.
** Delete paragraph 4 if this is the first Statement and Statutory Declaration, of Section 31(6) Highways Act 1980.


AND I MAKE this solemn declaration on the (day) 25TH day of (month, year) NOVEMBER 2009 conscientiously believing it to be true and by virtue of the Statutory Declarations Act 1835.

Declared at (address) THE HEATH FARM, MANDRESELD, BROMYARD, HEREFORDSHIRE. Signature of landowner [Redacted]

Before me [Redacted] (Commissioner for Oaths or a Justice of the Peace or Solicitor)

HODGES & SON
HEATH FARM
DERFIELD
MYARD
WILTSHIRE
7 4QX

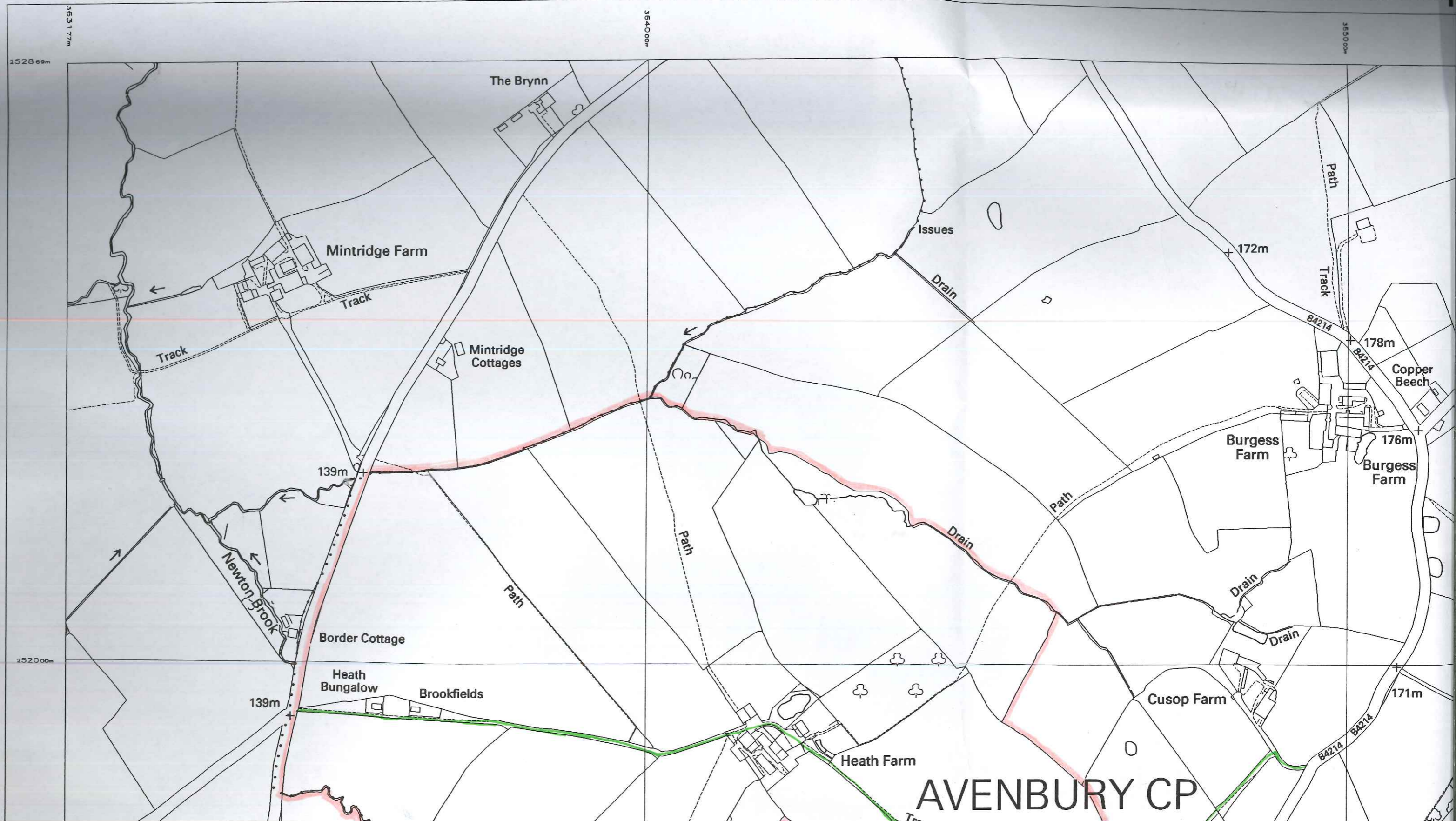
REF:
PROW/S31 (6)/SKW
SUSAN WHITE



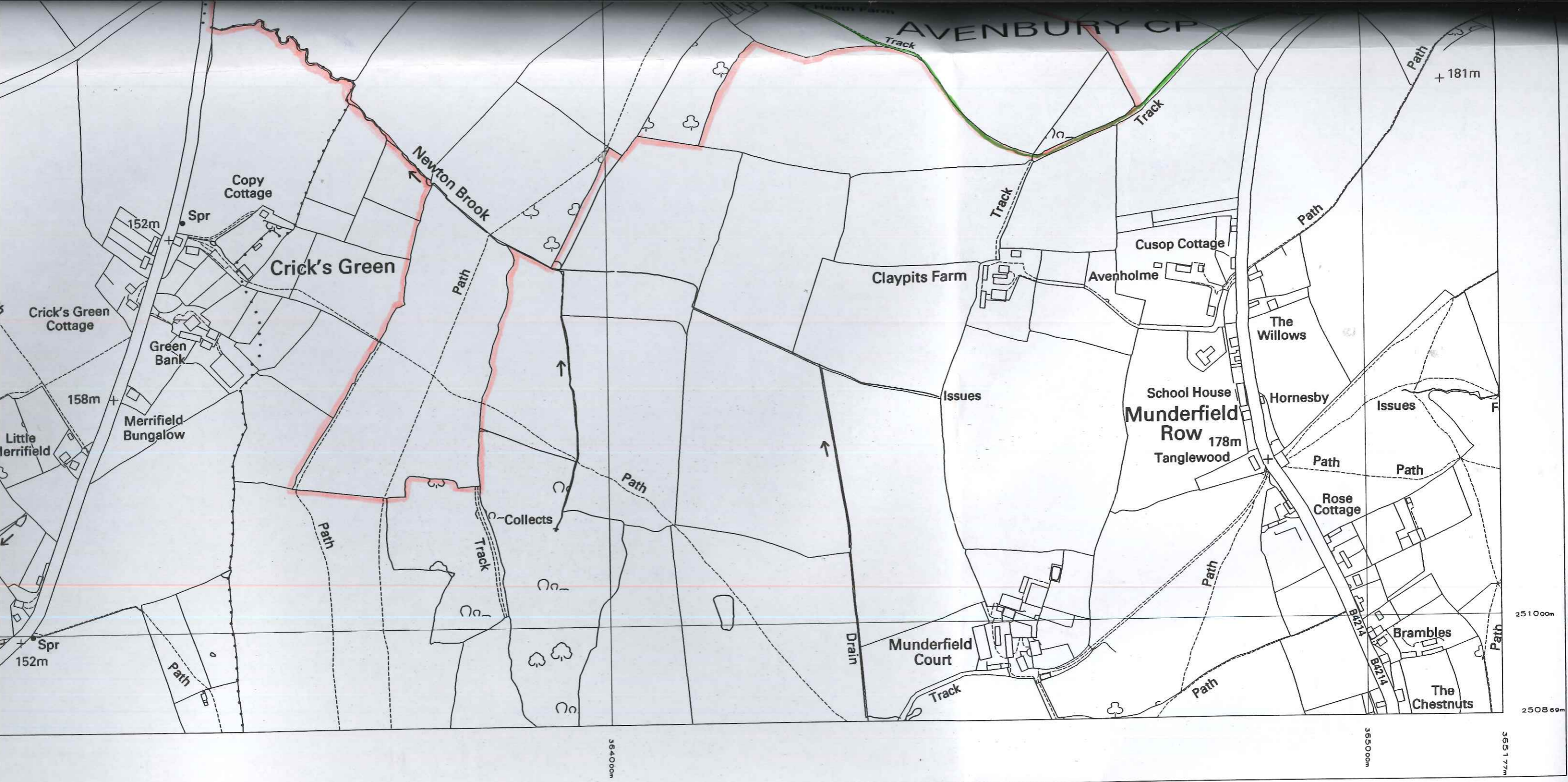
25-11-09



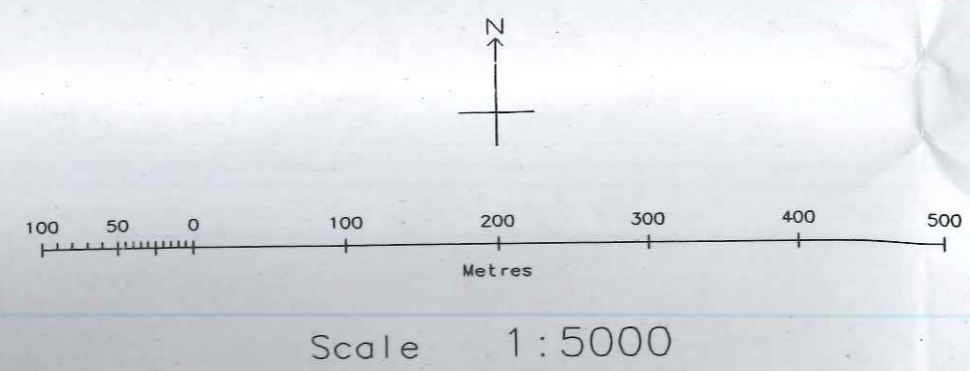
OS Land



AVENBURY CP



Copyright 2009 from Ordnance Survey
 derived data.
 Significant survey information
 Survey large scales digital data,
 digitized into OS Landplan Dec 2008.
 Copyright 2009.
 In whole or in part is prohibited without
 written permission of Ordnance Survey.
 Boundary information:
 Boundary boundaries revised to Oct 2008.



This OS Landplan plot is enlarged from derived
 mapping produced at 1:10000 scale

Heights are given in metres above Newlyn Datum.
 The representation of a road, track or
 path is no evidence of a right of way.

The alignment of tunnels is approximate.

An OS Landplan symbols leaflet is available
 on request from Ordnance Survey Mapping and
 Data Centres.

Ordnance Survey, the OS Symbol and OS Landplan
 are registered trade marks of Ordnance Survey,
 the national mapping agency of Great Britain.

Plot centre coordinates: 364177 251869
 Supplied by: Hereford Map Centre
 Plot serial number: 00405500