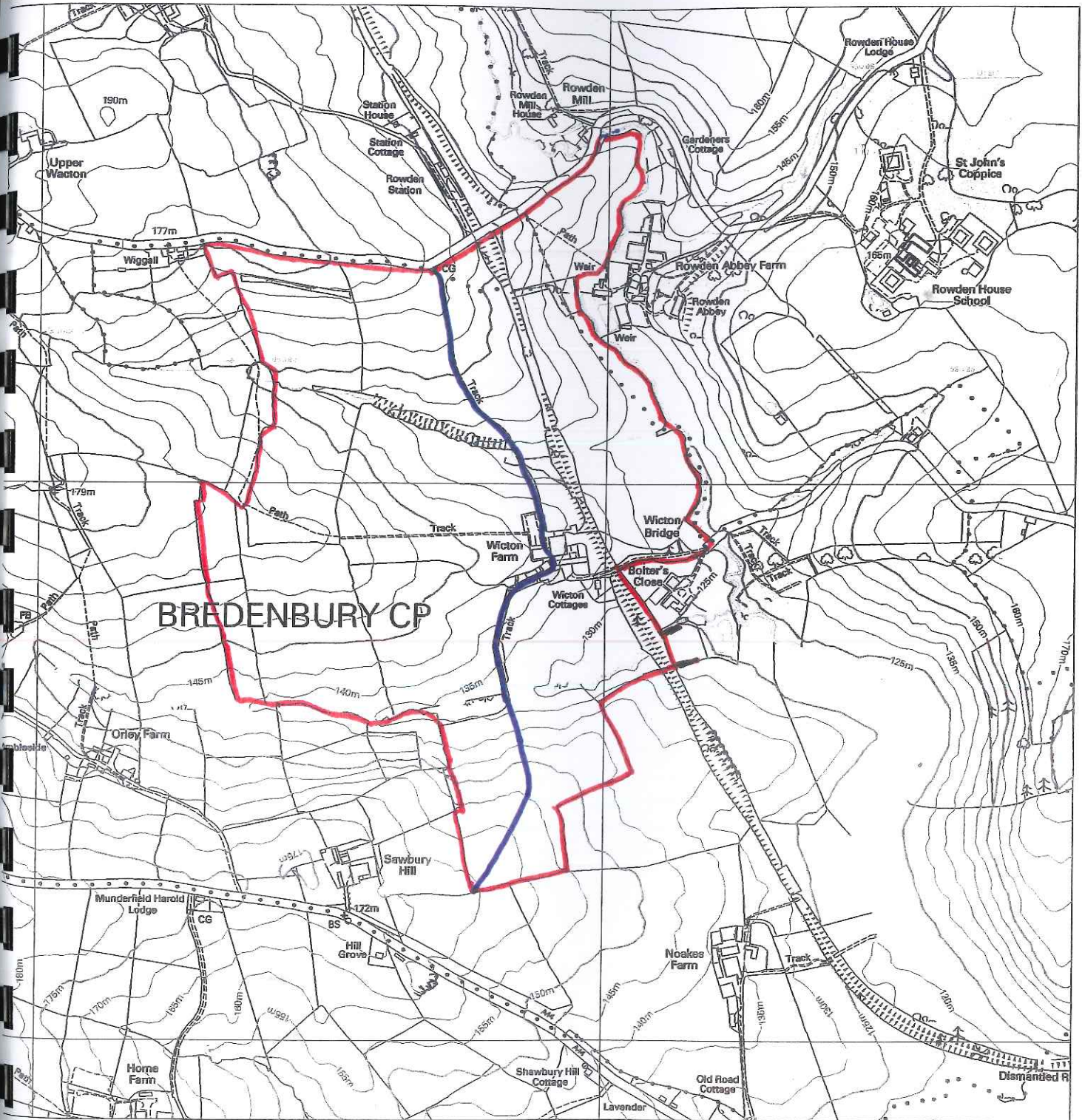


62

63

55 56 57

256



56

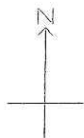
55

254

62


63

56 57 58



© From Ordnance Survey
 data
 Significant survey information
 by large scales digital data,
 into OS Landplan Feb 2007 - Dec 2008.

Contours are at 5 metre intervals.
 Heights are given in metres above Newlyn I.
 The representation of a road, track or
 path is no evidence of a right of way.



The alignment of tunnels is approximate

10

HIGHWAYS ACT 1980 section 31(6)

STATEMENT TO ACCOMPANY DEPOSIT OF MAP

I ROBERT ANTHONY HOWLETT of Wicton Farm Bromyard Herefordshire HR7 4LR admit that the ways described below and shown on the accompanying map deposited by me with Herefordshire District Council on 8th. July 2010 and coloured blue have been dedicated as highways

A bridle path beginning at Rowden Lane and ending at the main A44 road

DATED this

8th

day of

July

2010

.....
ROBERT ANTHONY HOWLETT

HIGHWAYS ACT 1980 section 31(6)

DECLARATION

I ROBERT ANTHONY HOWLETT of Wicton Farm Bromyard Herefordshire HR7 4LR DO


SOLEMNLY AND SINCERELY DECLARE as follows:

1. On 8th. July 2010 I deposited a map of my land at Wicton Farm Bromyard Herefordshire with Herefordshire District Council together with a statement of the highways over that land then dedicated to the public
2. Since such deposit and statement no ways additional to those on such map and described in such statement have been dedicated by me for the use of the public as highways.

AND I MAKE this solemn declaration conscientiously believing the same to be true and by virtue of the provisions of the Statutory Declarations Act 1835


DECLARED by the said ROBERT ANTHONY

HOWLETT at



this 10th day of July 2010

Before me,



At H Judge D.J. PEARCE-HIGGINS OC
Circuit Judge
Worcester Combined Court Centre
Fryde Street
Worcester.