


Statutory Declaration
Section 31(6) of the Highways Act 1980

I ALDA MARGARET EDWARDS DO SOLEMNLY AND SINCERELY DECLARE as follows:


1. I am together with my son Giles Price Edwards joint owner within the meaning of the above section of properties at Hunton Near Lyonshall Kington Herefordshire more particularly delineated on the map accompanying these statements and thereon edged red. The properties can be described as detailed below and I have been an owner of the respective properties since the dates shown alongside their respective descriptions:
 - (A) Land at Lyonshall Herefordshire (Title Number HW120542) shown in part edged red and hatched yellow on the map accompanying the statement 3 June 1995
 - (B) Land lying to the south west of Hunton Farm Lyonshall Kington (Title Number HW154181 shown in part edged red and hatched blue on the map accompanying the Statement 4 May 1995
 - (C) Land on the east side of road leading from Shawl to Lewis Wych Lyonshall (Title Number HW176662) shown in part edged red and hatched black on the map accompanying the statement 17 March 1997
2. On the *24th* day of *June* 2008 I deposited with Herefordshire Council, being the appropriate Council, a statement accompanied by a map delineating my property by red edging which stated that the ways coloured brown on the said map and on the map accompanying this declaration had been dedicated as highways with vehicular status, there were no ways shown on the said map and on the map accompanying this declaration which had been dedicated as bridleways and the ways coloured purple on the said map and the map accompanying this declaration had been dedicated as footpaths. No other ways had been dedicated as highways over my property.
3. No additional ways have been dedicated over the land edged red on the map accompanying this declaration since the statement dated *24th June* 2008 referred to in 2 above and at the present time I have no intention of dedicating any more public rights of way over my property.

AND I MAKE this solemn declaration conscientiously believing the same to be true and by virtue of the Statutory Declarations Act 1835

Declared by the said)
ALDA MARGARET EDWARDS)
at *46 Duke Street, Kington*)
in the County of *Hereford*)
this *24th* day of *June* 2008)



Before me



Solicitor/Commissioner for Oaths

PETER JOHN SMITH

✓

Deposit of Statement and Map
Section 31(6) of the Highways Act 1980

To: Herefordshire Council
Engineering and Transportation
P O Box 234
Hereford HR1 2ZD

1. I am together with my son Giles Price Edwards joint owner within the meaning of the above section of properties at Hunton Near Lyonshall Kington Herefordshire more particularly delineated on the map accompanying these statements and thereon edged red. The properties can be described as detailed below and I have been an owner of the respective properties since the dates shown alongside their respective descriptions:
 - (A) Land at Lyonshall Herefordshire (Title Number HW120542) shown in part edged red and hatched yellow on the plan accompanying this statement 3 June 1992
 - (B) Land lying to the south west of Hunton Farm Lyonshall Kington (Title Number HW154181 shown edged red and in part hatched blue on the plan accompanying this Statement 4 May 1995
 - (C) Land on the east side of road leading from Shawl to Lewis Wych Lyonshall (Title Number HW176662) shown in part edged red and hatched black on the map accompanying this statement 17 March 1997
2. The aforementioned land lies in the parish of Lyonshall.
3. The ways coloured brown on the said map have been dedicated as highways with vehicular status.
4. There are no ways affecting the properties described in paragraph 1 which have been dedicated as bridleways.

5. The ways coloured purple on the said map have been dedicated as footpaths
6. No other ways have been dedicated as highways.
7. The deposit shall comprise this statement and accompanying map.

Signed:




Name: ALDA MARGARET EDWARDS Joint Landowner

Address:

Date: 24th June 2008.

Signed:



Witness

Name: L. A. DANIELS

Address: 18 CASTLE ST.

HAYDON WYLD HERFORD

Occupation: SOLICITOR



HW 170002

Scale
1:2500

© Crown Copyright

H.M. LAND REGISTRY

SO3358

ORDNANCE SURVEY
PLAN REFERENCE
COUNTY HEREFORD AND WORCESTER DISTRICT LEOMINSTER

H.M. LAND REGISTRY		TITLE
ORDNANCE SURVEY PLAN REFERENCE		HW 120
COUNTY HEREFORD AND WORCESTER DISTRICT LEOMINSTER		
SO 3358	SO 3458	
SO 3357	SO 3457	

NOTE: AREAS ON THIS PLAN ARE EXPRESSED
IN ACRES AND HECTARES.

The boundaries shown by dotted lines have been
plotted from the plans on the deeds. The title
plan may be updated from later survey information.

ORDNANCE SURVEY
PLAN REFERENCE

SO 3358 SO 3458
SO 3357 SO 3457

COUNTY HEREFORD AND WORCESTER DISTRICT LEOMINSTER

NOTE: AREAS ON THIS PLAN ARE EXPRESSED
IN ACRES AND HECTARES.

The boundaries shown by dotted lines have been
plotted from the plans on the deeds. The title
plan may be updated from later survey information.

H.M.
This is the certifica
may be subject to

