








# Kington Agricultural Land Classification Map

-  Grade one
-  Grade two
-  Grade three
-  Grade four
-  Grade five
-  Urban
-  Non-Agricultural



Scale: 1:16,500



**Herefordshire Council**