

Reproduced from the Ordnance Survey Map with the permission of the Controller of H.M. Stationery Office. Crown Copyright reserved. Licence No.100018318

Scale 1:10000

NOTES

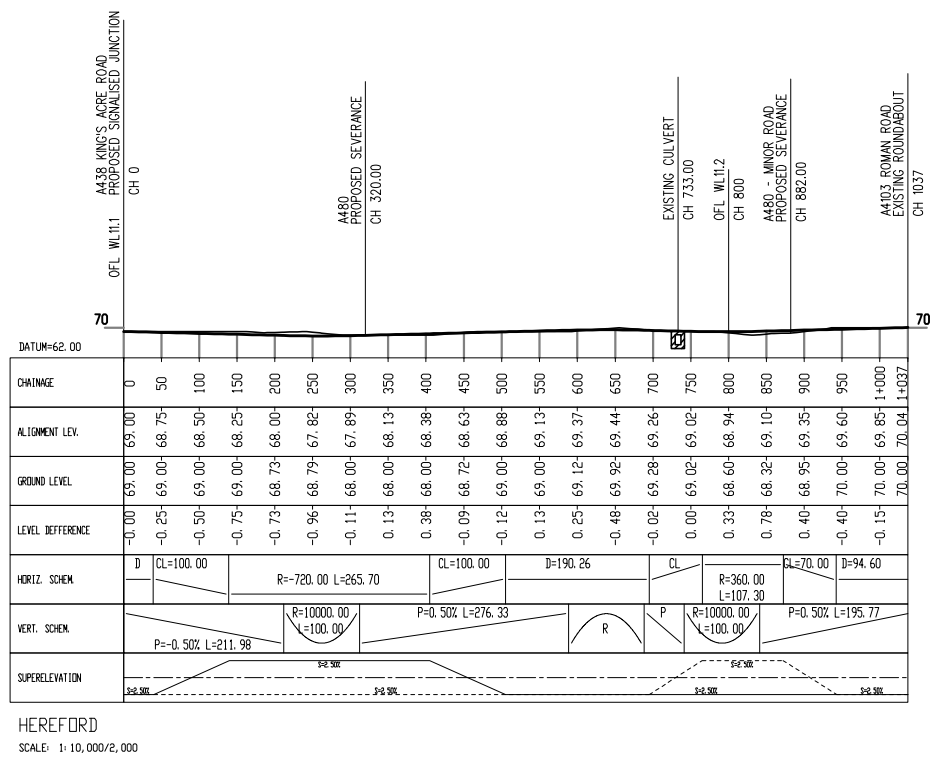
- Historic flood map
- Area benefiting from flood defences
- Greater than 0.1% flood risk from river / sea (floodzone 2)
- Greater than 1.0% flood risk from river or 0.5% flood risk from sea (floodzone 3)
- Source Protection Zone 1 (inner zone)
- Source Protection Zone 2 (outer zone)
- Source Protection Zone 3 (total catchment)
- Flood defences
- Surface Water Course (with flow direction)

Other designations

- Ancient Woodland
- Special Area of Conservation (SAC)
- Site of Special Scientific Interest (SSSI)
- Conservation Areas
- Special Wildlife Site (SWS)
- Roundabout
- Severance
- Archaeology
- Ancient Monument
- Historic Parks and Gardens
- UDP Proposed Housing Site
- Land Use (as annotated)
- Listed building
- Bridge
- Culvert
- Proposed Traffic Signals

- E-On 11kv PVC Cable
- E-On 66kv Overhead Cable
- E-On LV Overhead Cable
- GAS HP - Gas - LHP Mains
- GAS LP - Gas - LP Mains
- GAS MP - Gas - MP Mains
- BT u/g - BT Underground
- WW - Combined Sewerage
- WW - Existing Trunk Water Main
- WW - Existing Water Main
- FS - Foul Sewerage
- WW - Pumped Foul Sewerage
- BT o/h - BT Overhead

A	Listed Buildings Added	SD	RM	21/09/10
Rev	Revision details	Chkd	Appd	Date



Scale 1:10000/2000

Drawn: MG	Preliminary
Design: ID	For comment
Chkd: SD	For tender
Appd: RM	For construction
Date: Sept 2010	As constructed
	Other

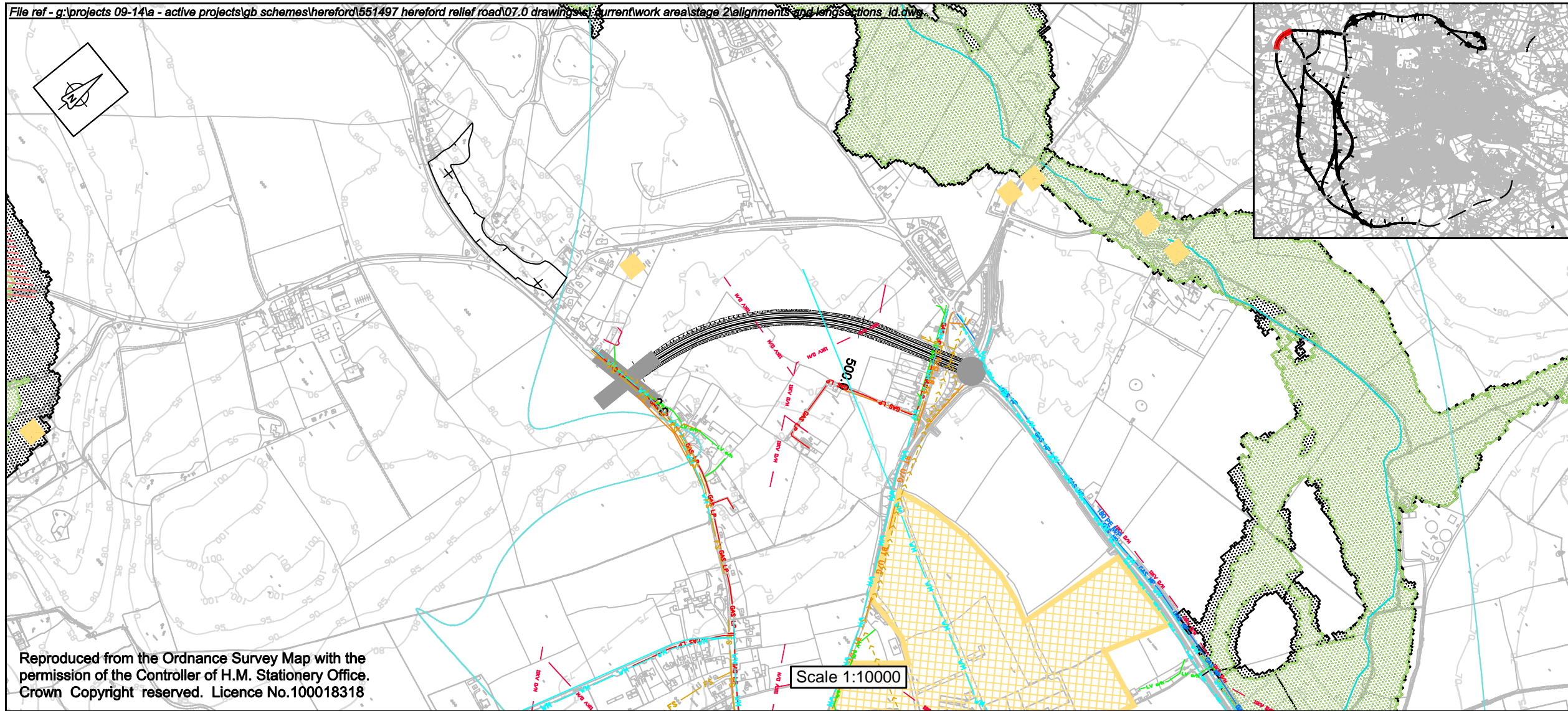
Client
M. HAINGE
DIRECTOR of ENVIRONMENT
& CULTURE

Brockington, 35 Halof Road, Hereford, HR1 1SH Tel: (01432) 260780 Fax: (01432) 261983

Project Name
Hereford Relief Road

Drawing Title
**Western Link 11
Sheet 13 of 32**

Original Drawing Size : A3	Scale : 1:10,000	Dimensions : Metre
Drawing No 551497-H-P-A3.13	Map No A3.13	Rev A



Reproduced from the Ordnance Survey Map with the permission of the Controller of H.M. Stationery Office. Crown Copyright reserved. Licence No.100018318

Scale 1:10000

NOTES

- Historic flood map
- Area benefiting from flood defences
- Greater than 0.1% flood risk from river / sea (floodzone 2)
- Greater than 1.0% flood risk from river or 0.5% flood risk from sea (floodzone 3)
- Source Protection Zone 1 (inner zone)
- Source Protection Zone 2 (outer zone)
- Source Protection Zone 3 (total catchment)
- Flood defences
- Surface Water Course (with flow direction)

Other designations

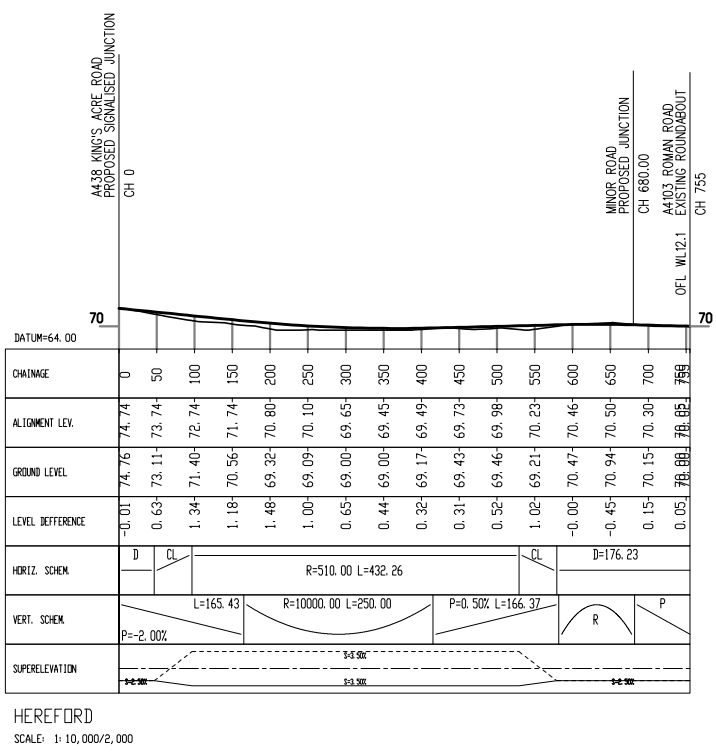
- Ancient Woodland
- Special Area of Conservation (SAC)
- Site of Special Scientific Interest (SSSI)
- Conservation Areas
- Special Wildlife Site (SWS)
- Roundabout
- Severance

Archaeology

- Ancient Monument
- Historic Parks and Gardens
- UDP Proposed Housing Site
- Land Use (as annotated)
- Listed building
- Bridge
- Culvert
- Proposed Traffic Signals

— E-ON 11kv PVC Cable	— CS — WW - Combined Sewerage
— ELEC — E-ON 66kv Overhead Cable	— — WW - Existing Trunk Water Main
— — E-ON LV Overhead Cable	— — WW - Existing Water Main
— — GAS - LHP Mains	— — FS — WW - Foul Sewerage
— — GAS - LP Mains	— — — — — WW - Pumped Foul Sewerage
— — GAS - MP Mains	— — — — — BT Overhead
— — BT Underground	

A	Listed Buildings Added	SD	RM	21/09/10
Rev	Revision details	Chkd	Appd	Date



Scale 1:10000/2000

Drawn: MG	Preliminary
Design: ID	For comment
Chkd: SD	For tender
Appd: RM	For construction
Date: Sept 2010	As constructed
	Other

Client
M. HAINGE
DIRECTOR of ENVIRONMENT & CULTURE

Brockington, 35 Halod Road, Hereford, HR1 1SH Tel: (01432) 260780 Fax: (01432) 261983

Project Name
Hereford Relief Road

Drawing Title
Western Link 12
Sheet 14 of 32

Original Drawing Size : A3
Scale : 1:10,000 Dimensions : Metre

Drawing No	Map No	Rev
551497-H-P-A3.14	A3.14	A