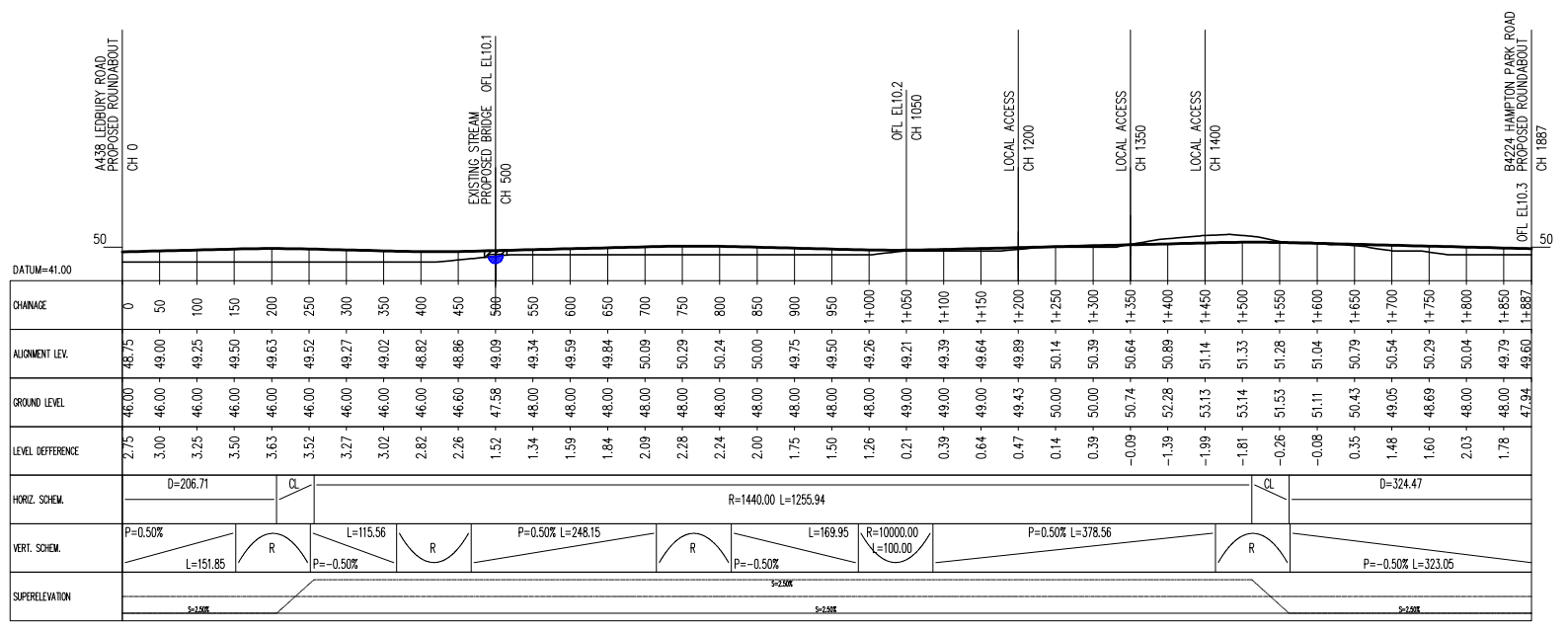


Reproduced from the Ordnance Survey Map with the permission of the Controller of H.M. Stationery Office. Crown Copyright reserved. Licence No.100018318

### NOTES

	Historic flood map		Ancient Monument
	Area benefiting from flood defences		Historic Parks and Gardens
	Greater than 0.1% flood risk from river / sea (floodzone 2)		UDP Proposed Housing Site
	Greater than 1.0% flood risk from river or 0.5% flood risk from sea (floodzone 3)		Land Use (as annotated)
	Source Protection Zone 1 (inner zone)		Listed building
	Source Protection Zone 2 (outer zone)		Roundabout
	Source Protection Zone 3 (total catchment)		Severance
	Flood defences		Surface Water Course (with flow direction)
	Surface Water Course (with flow direction)		Ancient Woodland
	Ancient Woodland		Site of Special Scientific Interest (SSSI)
	Site of Special Scientific Interest (SSSI)		Conservation Areas
	Conservation Areas		Special Wildlife Site (SWS)
	Special Wildlife Site (SWS)		Roundabout
	Roundabout		Proposed Traffic Signals
	Proposed Traffic Signals		E-On 11kv PVC Cable
	E-On 11kv PVC Cable		CS - WW - Combined Sewerage
	E-On 66kv Overhead Cable		WW - Existing Trunk Water Main
	E-On LV Overhead Cable		WW - Existing Water Main
	Gas - LHP Mains		FS - WW - Foul Sewerage
	Gas - LP Mains		WW - Pumped Foul Sewerage
	Gas - MP Mains		BT - Undergrnd
	BT - Undergrnd		BT - Overhead
	BT - Overhead		Local Access

A	Listed buildings added	SD	RM	21.09.10
Rev	Revision details	Chkd	Appd	Date



HEREFORD  
SCALE: 1:5000/1000(A1), 1:10000/2000(A3)

Scale 1:10000/2000

Drawn: E.JL	Preliminary	<input checked="" type="checkbox"/>
Design: JRP	For comment	<input type="checkbox"/>
Chkd: SD	For tender	<input type="checkbox"/>
Appd: RM	For construction	<input type="checkbox"/>
Date: June 2010	As constructed	<input type="checkbox"/>
	Other	<input type="checkbox"/>

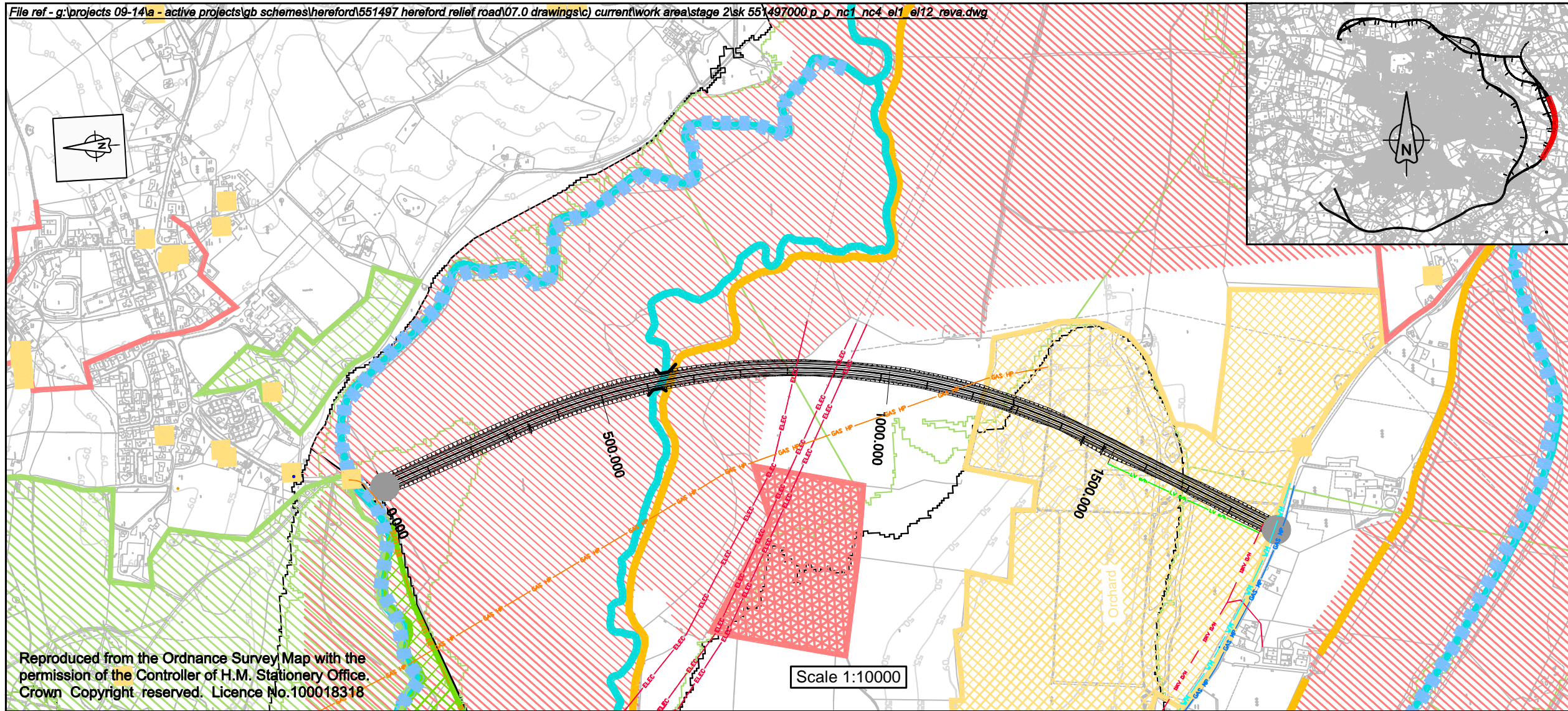
Client  
**M. HAINGE**  
DIRECTOR OF ENVIRONMENT & CULTURE

Herefordshire Council  
Brookington, 35 Halold Road, Hereford, HR1 1SH Tel: (01432) 260780 Fax: (01432) 261983

Project Name  
**Hereford Relief Road**

Drawing Title  
**Eastern Link 10  
Sheet 30 of 32**

Original Drawing Size : A3	Scale : As Shown	Dimensions : Metres
Drawing No 551497-H-P-A3.30	Map No A3.30	Rev A

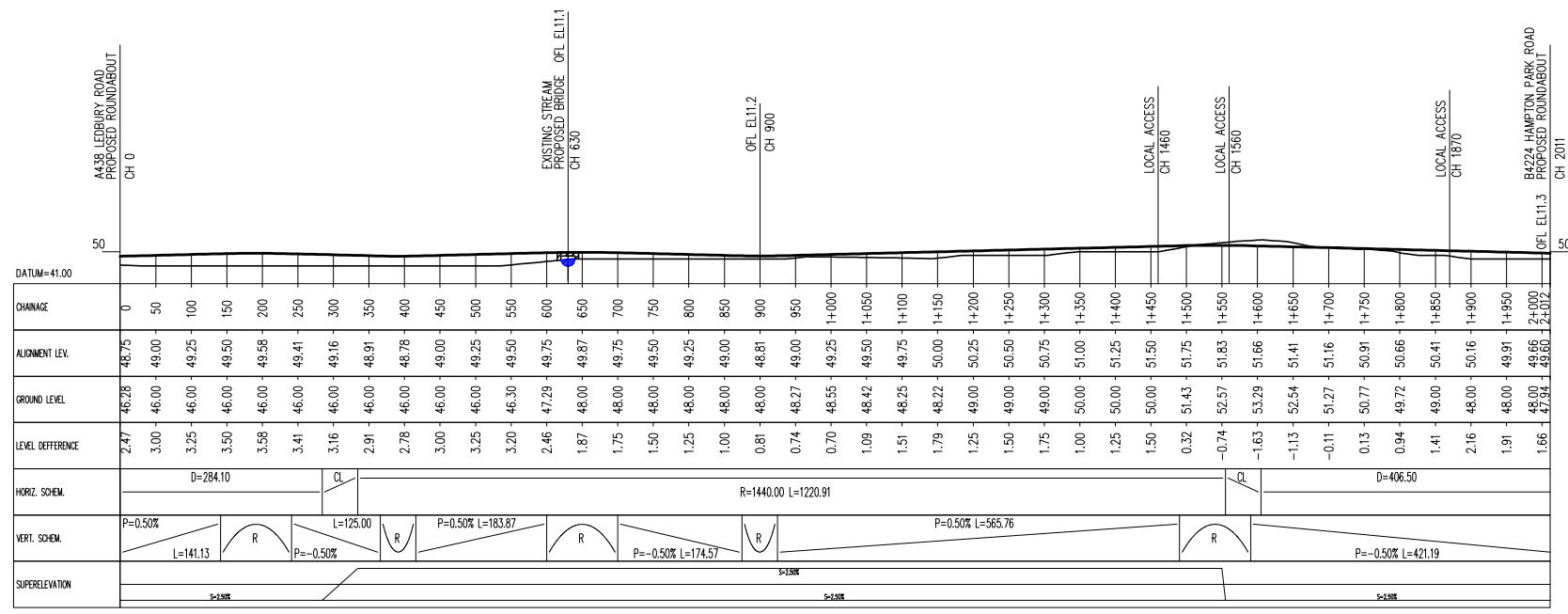


Reproduced from the Ordnance Survey Map with the permission of the Controller of H.M. Stationary Office. Crown Copyright reserved. Licence No.100018318

Scale 1:10000

### NOTES

	Historic flood map		Ancient Monument
	Area benefiting from flood defences		Historic Parks and Gardens
	Greater than 0.1% flood risk from river / sea (floodzone 2)		UDP Proposed Housing Site
	Greater than 1.0% flood risk from river or 0.5% flood risk from sea (floodzone 3)		Land Use (as annotated)
	Source Protection Zone 1 (inner zone)		Listed building
	Source Protection Zone 2 (outer zone)		Bridge
	Source Protection Zone 3 (total catchment)		Culvert
	Flood defences		Proposed Traffic Signals
	Surface Water Course (with flow direction)		
	Ancient Woodland		
	Special Area of Conservation (SAC)		
	Site of Special Scientific Interest (SSSI)		
	Conservation Areas		
	Special Wildlife Site (SWS)		
	Roundabout		
	Severance		
	E-On 11kv PVC Cable		CS - WW - Combined Sewerage
	E-On 66kv Overhead Cable		WW - Existing Trunk Water Main
	E-On LV Overhead Cable		WW - Existing Water Main
	Gas - LHP Mains		WW - Foul Sewerage
	Gas - LP Mains		WW - Pumped Foul Sewerage
	Gas - MP Mains		
	BT Underground		
	BT Overhead		



HEREFORD  
SCALE: 1:5000/1000(A1), 1:10000/2000(A3)

Scale 1:10000/2000

Drawn: E.JL	Preliminary	<input checked="" type="checkbox"/>
Design: JRP	For comment	<input type="checkbox"/>
Chkd: SD	For tender	<input type="checkbox"/>
Appd: RM	For construction	<input type="checkbox"/>
Date: June 2010	As constructed	<input type="checkbox"/>
	Other	<input type="checkbox"/>



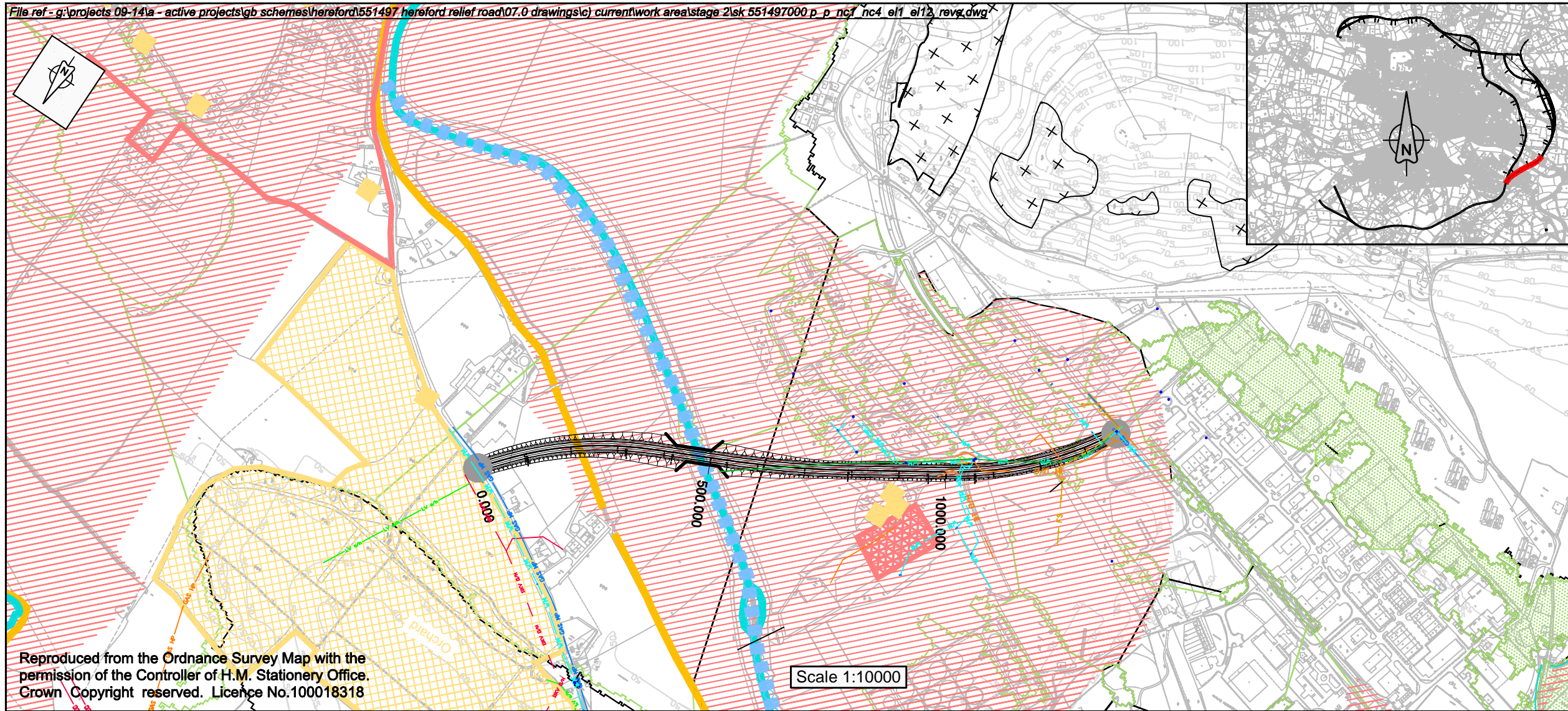
Client  
**M. HAINGE**  
DIRECTOR OF ENVIRONMENT & CULTURE  
**Herefordshire Council**  
Brookington, 35 Halold Road, Hereford, HR1 1SH Tel: (01432) 260780 Fax: (01432) 261983

Project Name  
**Hereford Relief Road**

Drawing Title  
**Eastern Link 11  
Sheet 31 of 32**

Original Drawing Size : A3  
Scale : As Shown      Dimensions : Metres

Drawing No	Map No	Rev
551497-H-P-A3.31	A3.31	A



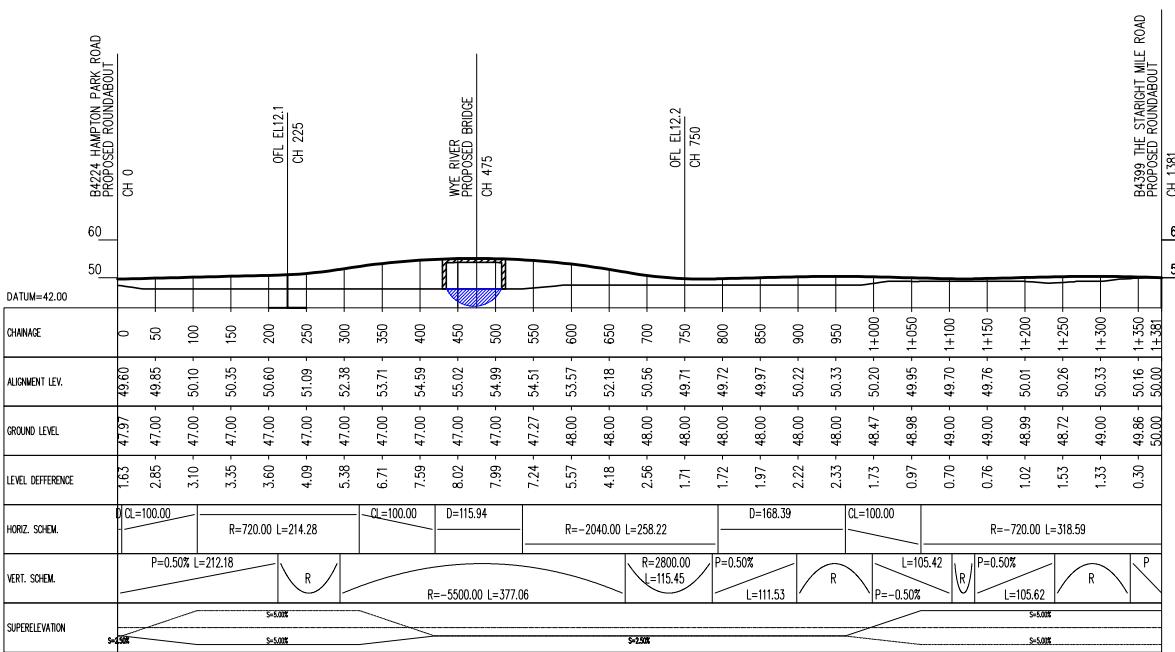
Reproduced from the Ordnance Survey Map with the permission of the Controller of H.M. Stationery Office. Crown Copyright reserved. Licence No.100018318

Scale 1:10000

### NOTES

	Historic flood map		Area benefiting from flood defences
	Greater than 0.1% flood risk from river / sea (floodzone 2)		Greater than 1.0% flood risk from river or 0.5% flood risk from sea (floodzone 3)
	Source Protection Zone 1 (inner zone)		Flood defences
	Source Protection Zone 2 (outer zone)		Surface Water Course (with flow direction)
	Source Protection Zone 3 (total catchment)		Ancient Woodland
	Flood defences		Ancient Monument
	Surface Water Course (with flow direction)		Historic Parks and Gardens
	Ancient Woodland		UDP Proposed Housing Site
	Site of Special Scientific Interest (SSSI)		Listed building
	Conservation Areas		Bridge
	Special Wildlife Site (SWS)		Culvert
	Roundabout		Proposed Traffic Signals
	Severance		CS - WW - Combined Sewerage
	E-On 11kv PVC Cable		WW - Existing Trunk Water Main
	E-On 66kv Overhead Cable		WW - Existing Water Main
	E-On LV Overhead Cable		WW - Foul Sewerage
	Gas - LHP Mains		WW - Pumped Foul Sewerage
	Gas - LP Mains		
	Gas - MP Mains		
	BT Underground		
	BT Overhead		

A	Listed buildings added	SD	RM	21.09.10
Rev	Revision details	Chkd	Appd	Date



HEREFORD  
SCALE: 1:5000/1000(A1), 1:10000/2000(A3)

Scale 1:10000/2000

Drawn: E.JL	Preliminary	<input checked="" type="checkbox"/>
Design: JRP	For comment	<input type="checkbox"/>
Chkd: SD	For tender	<input type="checkbox"/>
Appd: RM	For construction	<input type="checkbox"/>
Date: June 2010	As constructed	<input type="checkbox"/>
	Other	<input type="checkbox"/>

Client  
M. HAINGE  
DIRECTOR of ENVIRONMENT & CULTURE

Brookington, 35 Halford Road, Hereford, HR1 1SH Tel: (01432) 260780 Fax: (01432) 261983

Project Name  
**Hereford Relief Road**

Drawing Title  
**HIGHWAYS  
Eastern Link 12 Design  
Sheet 32 of 32**

Original Drawing Size : A3
Scale : As Shown      Dimensions : Metres
Drawing No      Map No      Rev
551497-H-P-A3.32      A3.32      A