

- ### Legend
- Residential Receptor
  - ★ Commercial Receptor
  - ★ Industrial Receptor
  - South Core Route 5
  - 0-50m Buffer (No Receptors)
  - 50m-100m Buffer (7 Residential Receptors)
  - 100m-150m Buffer (4 Residential Receptors)
  - 150m-200m Buffer (7 Residential Receptors)
  - 200m-300m Buffer (25 Residential Receptors, 1 Commercial Receptor)
  - 300m-600m Buffer (63 Residential Receptors, 4 Commercial Receptors, 1 Industrial Receptor)

Rev	Revision Details	Chkd	Appd	Date

Drawn : CC	Preliminary	*
Design : OF	For Comment	
Chkd : OF	For tender	
Appd : SMcK	For construction	
Date : March 2012	As constructed	
	Other	



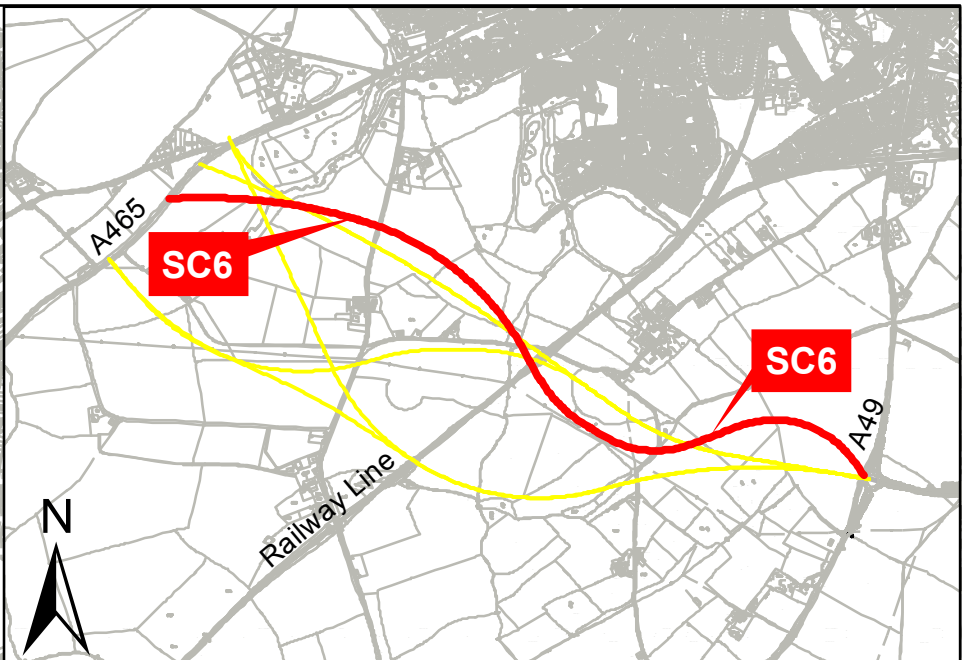
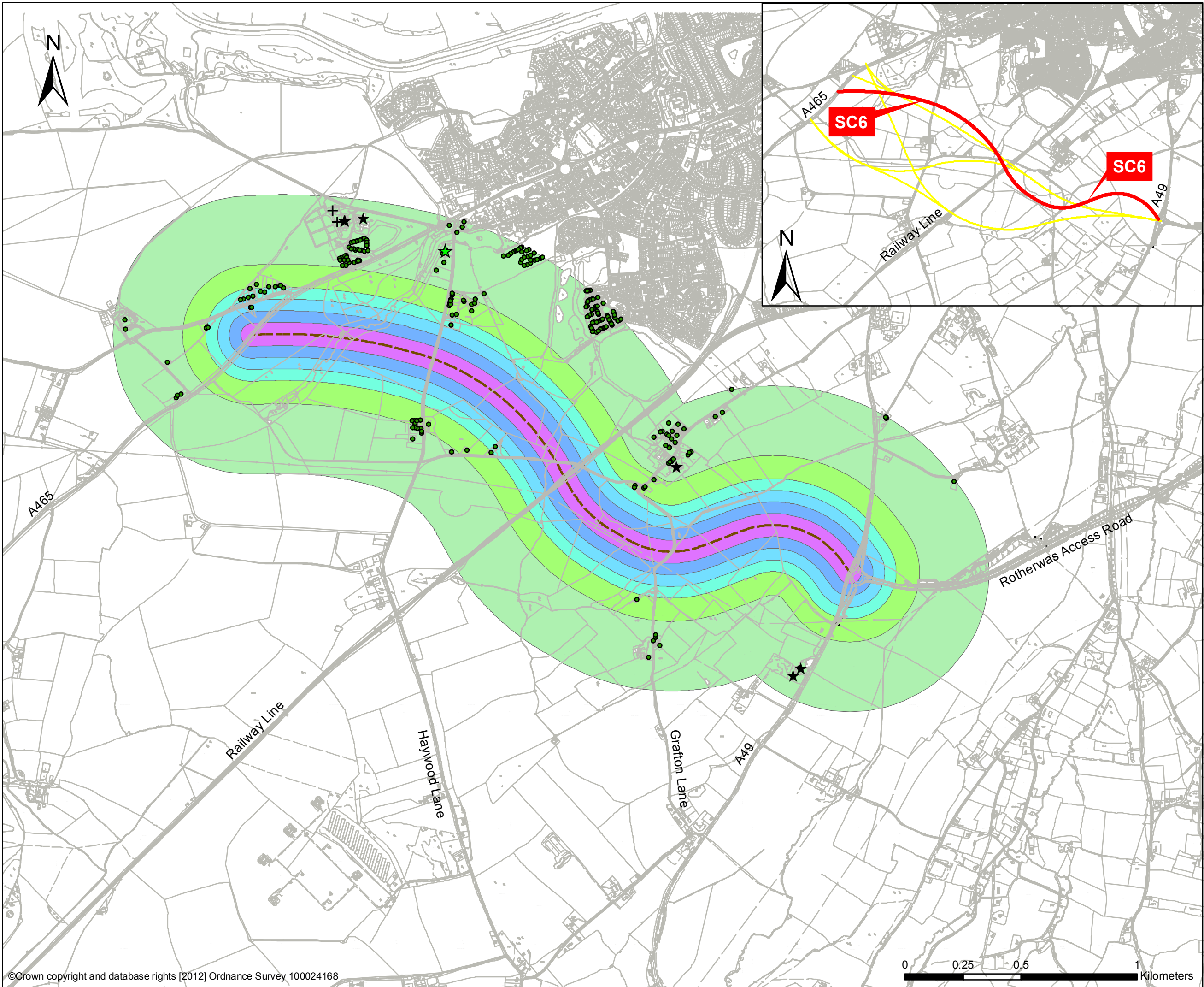
Client :  
 G. HUGHES B.A. (Hons), M.R.T.P.I., M.J.E.D.  
 DIRECTOR OF SUSTAINABLE COMMUNITIES  
 Herefordshire Council  
Brockington, 35 Hatford Road, Hereford, HR1 1SH Tel: (01432) 260000 Fax: (01432) 260286

Project Name :  
**Hereford Relief Road Southern Corridor Study**

Drawing Title :  
**Receptors Within 600m South Core Route 5**

Original Drawing Size : A3	
Scale : 1:15,000	Dimensions :
Drawing No : Figure 2.5	Map No : Rev :





- ### Legend
- Residential Receptor
  - + Place of Worship
  - ★ Commercial Receptor
  - ★ Industrial Receptor
  - South Core Route 6
  - 0-50m Buffer (No Receptors)
  - 50-100m Buffer (No Receptors)
  - 100m-150m Buffer (3 Residential Receptors)
  - 150m-200m Buffer (13 Residential Receptors)
  - 200m-300m Buffer (37 Residential Receptors)
  - 300m-600m Buffer (195 Residential Receptors, 6 Commercial Receptors, 1 Industrial Receptor, 2 Places of Worship)

Rev	Revision Details	Chkd	Appd	Date

Drawn : CC	Preliminary	*
Design : OF	For Comment	
Chkd : OF	For tender	
Appd : SMcK	For construction	
Date : March 2012	As constructed	
	Other	



Client :  
 G. HUGHES B.A. (Hons), M.R.T.P.I., M.I.E.D.  
 DIRECTOR OF SUSTAINABLE COMMUNITIES

Brockington, 35 Hatford Road, Hereford, HR1 1SH Tel: (01432) 260000 Fax: (01432) 260286

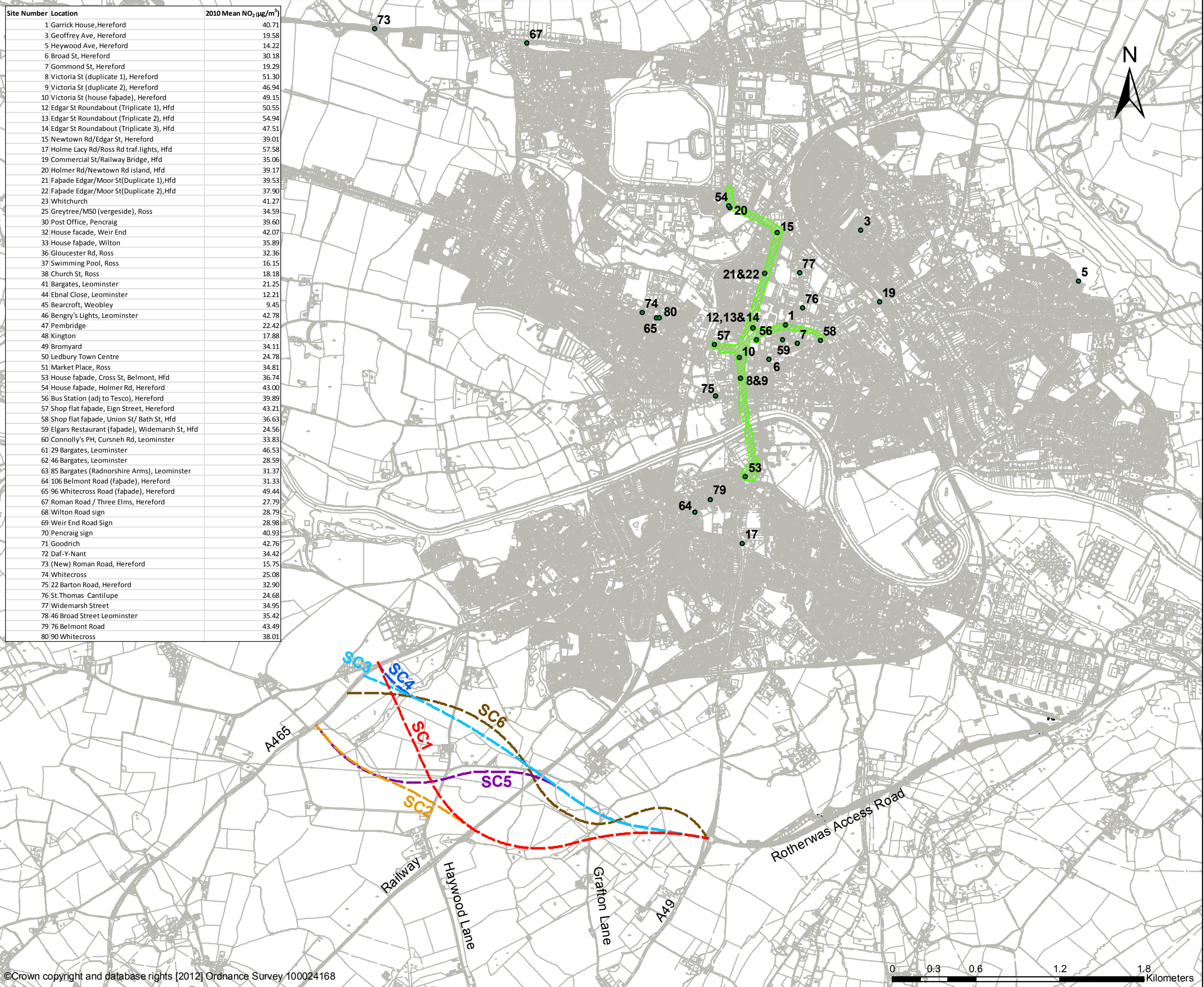
Project Name :  
**Hereford Relief Road Southern Corridor Study**

Drawing Title :  
**Receptors Within 600m South Core Route 6**

Original Drawing Size : A3	
Scale : 1:15,000	Dimensions :
Drawing No : Figure 2.6	Map No : Rev :



Site Number	Location	2010 Mean NO <sub>2</sub> (µg/m <sup>3</sup> )
1	Garrick House, Hereford	40.71
3	Geoffrey Ave, Hereford	19.58
5	Heywood Ave, Hereford	14.22
6	Broad St, Hereford	30.18
7	Gommond St, Hereford	19.29
8	Victoria St (duplicate 1), Hereford	51.30
9	Victoria St (duplicate 2), Hereford	46.94
10	Victoria St (house facade), Hereford	49.15
12	Edgar St Roundabout (TriPLICATE 1), Hfd	50.55
13	Edgar St Roundabout (TriPLICATE 2), Hfd	54.94
14	Edgar St Roundabout (TriPLICATE 3), Hfd	47.51
15	Newtown Rd/Edgar St, Hereford	39.01
17	Holme Lacy Rd/Ross Rd traf.lights, Hfd	57.58
19	Commercial St/Railway Bridge, Hfd	35.06
20	Holmer Rd/Newtown Rd island, Hfd	39.17
21	Fabade Edgar/Moor St(Duplicate 1), Hfd	39.53
22	Fabade Edgar/Moor St(Duplicate 2), Hfd	37.90
23	Whitchurch	41.27
25	Greytree/M50 (vergeside), Ross	34.59
30	Post Office, Penraig	39.60
32	House facade, Weir End	42.07
33	House facade, Wilton	35.89
36	Gloucester Rd, Ross	32.36
37	Swimming Pool, Ross	16.15
38	Church St, Ross	18.18
41	Bargates, Leominster	21.25
44	Ebnal Close, Leominster	12.21
45	Bearcroft, Weobley	9.45
46	Bengry's Lights, Leominster	42.78
47	Pembridge	22.42
48	Kington	17.88
49	Bromyard	34.11
50	Ledbury Town Centre	24.78
51	Market Place, Ross	34.81
53	House facade, Cross St, Belmont, Hfd	36.74
54	House facade, Holmer Rd, Hereford	43.00
56	Bus Station (adj to Tesco), Hereford	39.89
57	Shop flat facade, Eign Street, Hereford	43.21
58	Shop flat facade, Union St/ Bath St, Hfd	36.63
59	Elgars Restaurant (fabade), Widemarsh St, Hfd	24.56
60	Connolly's PH, Cursneh Rd, Leominster	33.83
61	29 Bargates, Leominster	46.53
62	46 Bargates, Leominster	28.59
63	85 Bargates (Radnorshire Arms), Leominster	31.37
64	106 Belmont Road (fabade), Hereford	31.33
65	96 Whitecross Road (fabade), Hereford	49.44
67	Roman Road / Three Elms, Hereford	27.79
68	Wilton Road sign	28.79
69	Weir End Road Sign	28.98
70	Penraig sign	40.93
71	Goodrich	42.76
72	Daf-Y-Nant	34.42
73	(New) Roman Road, Hereford	15.75
74	Whitecross	25.08
75	22 Barton Road, Hereford	32.90
76	St.Thomas Cantilupe	24.68
77	Widemarsh Street	34.95
78	46 Broad Street Leominster	35.42
79	76 Belmont Road	43.49
80	90 Whitecross	38.01



### Legend

- South Core Route 1
- South Core Route 2
- South Core Route 3
- South Core Route 4
- South Core Route 5
- South Core Route 6
- Air Quality Management Area 2001
- 2010 Annual Mean NO<sub>2</sub> (µg/m<sup>3</sup>)

Rev	Revision Details	Chkd	Appd	Date

Drawn : CC	Preliminary	*
Design : OF	For Comment	
Chkd : OF	For tender	
Appd : SMcK	For construction	
Date : March 2012	As constructed	
	Other	



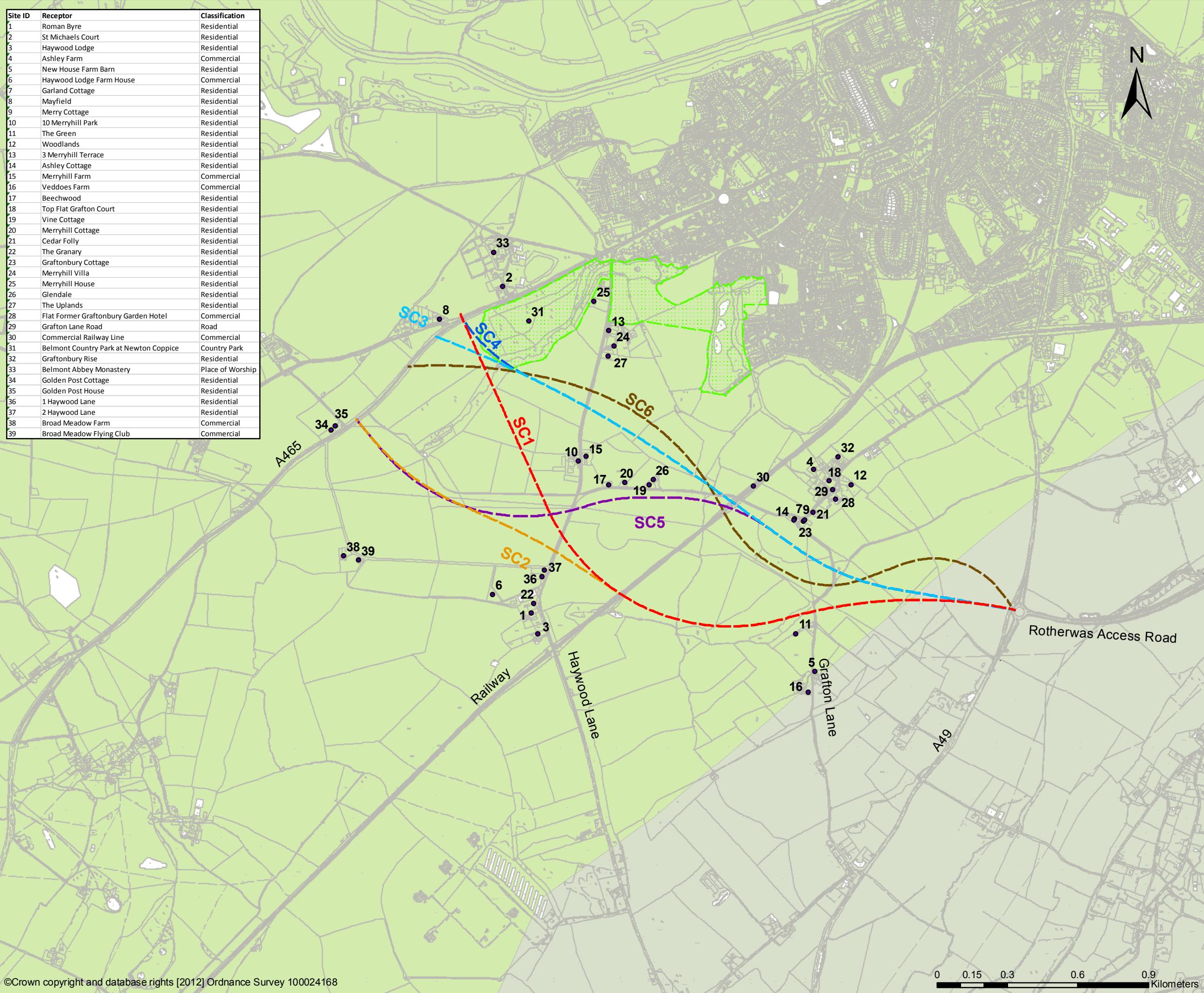
Client :  
 G. HUGHES B.A (Hons), M.R.T.P.I., M.I.E.D.  
 DIRECTOR OF SUSTAINABLE COMMUNITIES  
 Herefordshire Council  
 Brockington, 35 Hatford Road, Hereford, HR1 1SH Tel: (01432) 260000 Fax: (01432) 260288

Project Name :  
**Hereford Relief Road Southern Corridor Study**

Drawing Title :  
**Air Quality Constraints**

Original Drawing Size : A3	
Scale : 1:25,000	Dimensions :
Drawing No : Figure 3.1	Rev

Site ID	Receptor	Classification
1	Roman Byre	Residential
2	St Michaels Court	Residential
3	Haywood Lodge	Residential
4	Ashley Farm	Commercial
5	New House Farm Barn	Residential
6	Haywood Lodge Farm House	Commercial
7	Garland Cottage	Residential
8	Mayfield	Residential
9	Merry Cottage	Residential
10	10 Merryhill Park	Residential
11	The Green	Residential
12	Woodlands	Residential
13	3 Merryhill Terrace	Residential
14	Ashley Cottage	Residential
15	Merryhill Farm	Commercial
16	Veddoes Farm	Commercial
17	Beechwood	Residential
18	Top Flat Grafton Court	Residential
19	Vine Cottage	Residential
20	Merryhill Cottage	Residential
21	Cedar Folly	Residential
22	The Granary	Residential
23	Graftonbury Cottage	Residential
24	Merryhill Villa	Residential
25	Merryhill House	Residential
26	Glendale	Residential
27	The Uplands	Residential
28	Flat Former Graftonbury Garden Hotel	Commercial
29	Grafton Lane Road	Road
30	Commercial Railway Line	Commercial
31	Belmont Country Park at Newton Coppice	Country Park
32	Graftonbury Rise	Residential
33	Belmont Abbey Monastery	Place of Worship
34	Golden Post Cottage	Residential
35	Golden Post House	Residential
36	1 Haywood Lane	Residential
37	2 Haywood Lane	Residential
38	Broad Meadow Farm	Commercial
39	Broad Meadow Flying Club	Commercial



**Legend**

- South Core Route 1
- South Core Route 2
- South Core Route 3
- South Core Route 4
- South Core Route 5
- South Core Route 6
- Landscape Receptors
- Belmont Haywood Country Park (Jubilee Park)

**Landscape Character Area**

- Herefordshire Lowlands
- South Herefordshire and Over Severn

Rev	Revision Details	Chkd	Appd	Date

Drawn : CC	Preliminary	*
Design : OF	For Comment	
Chkd : OF	For tender	
Appd : SMcK	For construction	
Date : March 2012	As constructed	
	Other	



Client :  
 G. HUGHES B.A. (Hons), M.R.T.P.I., M.I.E.D.  
 DIRECTOR OF SUSTAINABLE COMMUNITIES  
 Herefordshire Council  
 Brockington, 35 Hatfield Road, Hereford, HR1 1SH Tel: (01432) 260000 Fax: (01432) 260288

Project Name :  
**Hereford Relief Road Southern Corridor Study**

Drawing Title :  
**Landscape**

Original Drawing Size : A3	
Scale : 1:15,000	Dimensions :
Drawing No : Figure 4.1	Rev

