











| | | |
|---|--|--|
|  | Area Liable to Flood (DR7) | <h2 style="margin: 0;">Inset Map KING 2</h2> <h1 style="margin: 0; color: green;">Kington</h1> <div style="display: flex; align-items: center; margin: 5px 0;">  <div> <h3 style="margin: 0;">Herefordshire Unitary Development Plan</h3> <p style="margin: 0; color: green;">March 2007</p> <p style="font-size: small; margin: 5px 0;">The Written Statement contains general policies relating to the area covered by the map</p> <p style="font-size: x-small; margin: 0;">Reproduced from Ordnance Survey mapping with the permission of the Controller of Her Majesty's Stationery Office. Crown Copyright. Unauthorised reproduction infringes Crown copyright and may lead to prosecution or civil proceedings. 100002+168 2007</p> </div> </div> |
|  | Settlement Boundary (H1) | |
|  | Established Residential Area (H1) | |
|  | Central Shopping and Commercial Area (TCR1) | |
|  | Primary Shopping Frontage (TCR3) | |
|  | Special Wildlife Site (SWS), Site of Interest for Nature Conservation, Section 39. (NC4) | |
|  | Conservation Area (HBA6) | |
|  | Protection of Open Areas and Green Spaces (HBA9) | |
|  | North | |
| | Scale 1:2500 | |