












	Area Liable to Flood (DR7)		Conservation Area (HBA6)
	Settlement Boundary (H1)		Scheduled Ancient Monuments (SAM) (ARCH3)
	Established Residential Area (H1)		Safeguarding Open Space and Allotments (RST4)
	Proposed Housing Site (H2)		
	Central Shopping and Commercial Area (TCR1)		
	Primary Shopping Frontage (TCR3)		
	Secondary Shopping Frontage (TCR4)		
	Area of Outstanding Natural Beauty (AONB) (LA1)		


 North
 Scale 1:2500

Inset Map ROSS 2

Ross-on-Wye



**Herefordshire Unitary
Development Plan**

March 2007

The Written Statement contains general policies relating to the area covered by the map

Reproduced from Ordnance Survey mapping with the permission of the Controller of Her Majesty's Stationery Office. Crown Copyright. Unauthorised reproduction infringes Crown copyright and may lead to prosecution or civil proceedings. 100024168 2007