






Inset Map 2 Bartestree

-  Settlement Boundary (H4)
-  Safeguarding Mineral Reserves (M5)
-  Regionally Important Geological Sites (RIGS) (NC4)
-  Protection of Open Areas and Green Spaces (HBA9)
-  Safeguarding Open Space and Allotments (RST4)

The Written Statement contains general policies relating to the area covered by this map



**Herefordshire Unitary
Development Plan**

March 2007



Scale 1:5000
North

Reproduced from Ordnance Survey mapping with the permission of the Controller of Her Majesty's Stationery Office. Crown Copyright. Unauthorised reproduction infringes Crown copyright and may lead to prosecution or civil proceedings. 10002+168 2007